FORM 925179

GL04466-3

Dresser Atlas

Caliper Log

FILE NO.

5" = 100'

COMPANY PHILLIPS PETROLEUM COMPANY

WELL DESERT PEAK WELL B-23-1

FIELD DESERT PEAK

COUNTY CHURCHILL STATE NEVADA

LOCATION: N/A

SEC 23 TWP 22 N RGE 27 E

Other Services:
IEL DDNEL
CDLC/CN/GR
BHC/AL/GR
SPEC FRAC
TEMP

Permanent Datum GL Elev. N/A

Log Measured from KB , Ft. Above Permanent Datum

Drilling Measured from KB

Elevations:
KB N/A
DF
GL

Date	4-5-79			
Run No.	ONE			
Depth—Driller	3068			
Depth—Logger	3072			
Bottom Logged Interval	3071			
Top Logged Interval	444			
Casing—Driller	20" @ 444	@	@	@
Casing—Logger	444			
Bit Size	17 1/2"			
Type Fluid in Hole	GEL-WATER			
Density and Viscosity	9.3 55			
pH and Fluid Loss	10.3 20 cc	cc	cc	cc
Source of Sample	FLOWLINE			
Rm @ Meas. Temp.	0.59 @64 °F	@ °F	@ °F	@ °F
Rmf @ Meas. Temp.	0.88 @64 °F	@ °F	@ °F	@ °F
Rmc @ Meas. Temp.	1.26 @64 °F	@ °F	@ °F	@ °F
Source of Rmf and Rmc	M M			
Rm @ BHT	0.18 @193 °F	@ °F	@ °F	@ °F
Time Since Circ.	12.75 HRS.			
Max. Rec. Temp. Deg. F.	193 °F	°F	°F	°F
Equip. No. and Location	ML6065 BAK.			
Recorded By	ELLIOTT			
Witnessed By	MR. BENOIT			

FOLD HERE

THIS HEADING AND LOG CONFORMS TO API RECOMMENDED STANDARD PRACTICE RP-31

REMARKS CIRCULATION STOPPED @ 0545.
@ BOTTOM - 1830

Equipment Used

Series No.	1905			
Run No.	ONE			
S.O.	13836			
Tool No.	32419			
Elec. No.	32419			
Panel No.	1			

Equipment Data

Run No.	Tool Type	Tool Position	Other
ONE	1905		

Scale Changes

Type Log	Depth	Scale Up Hole	Scale Down Hole

	DEPTH	CALIPER
HOLE SIZE - INCHES 12 22	5" = 100' LR 444	HOLE DIAMETER—INCHES 13 31

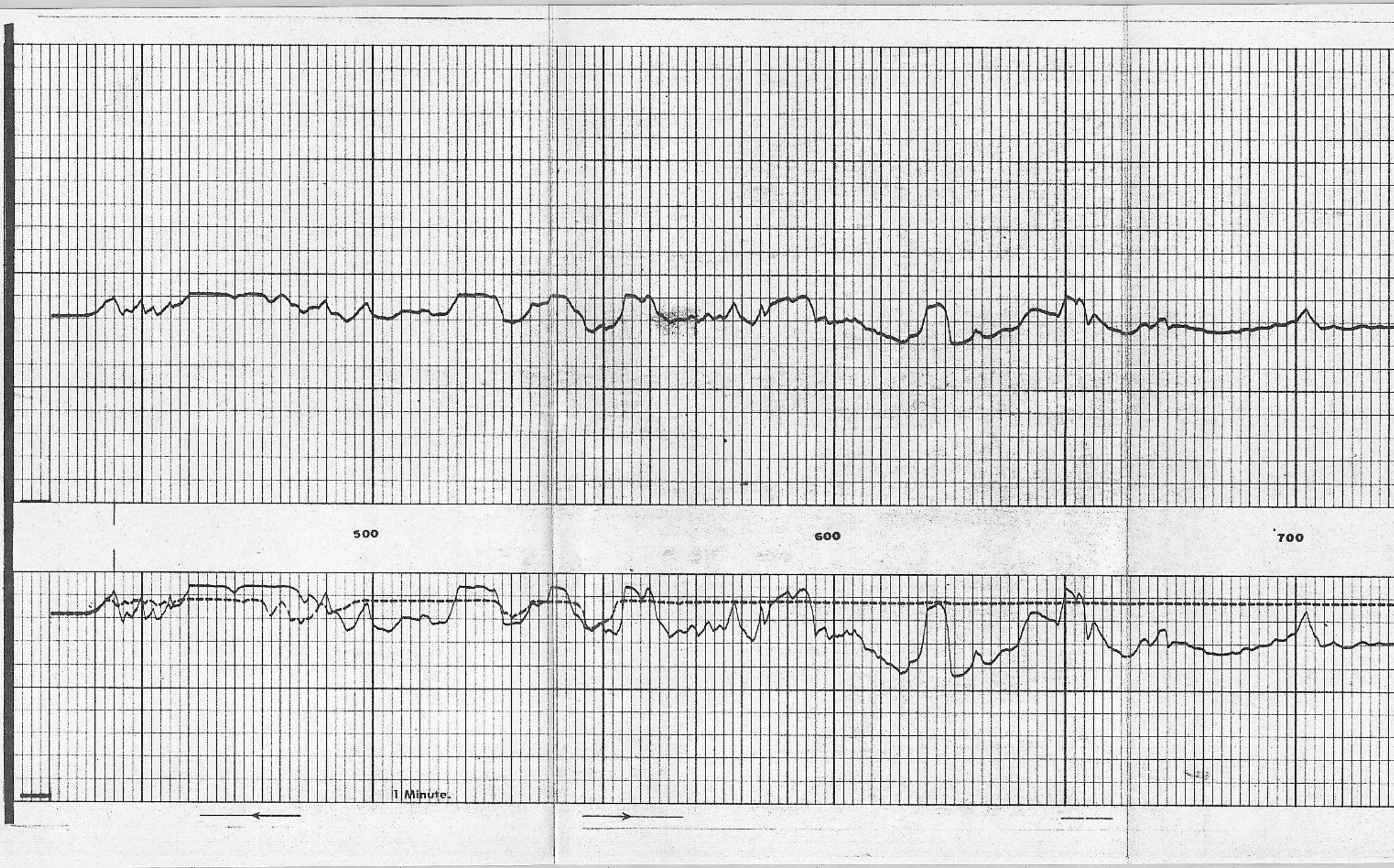

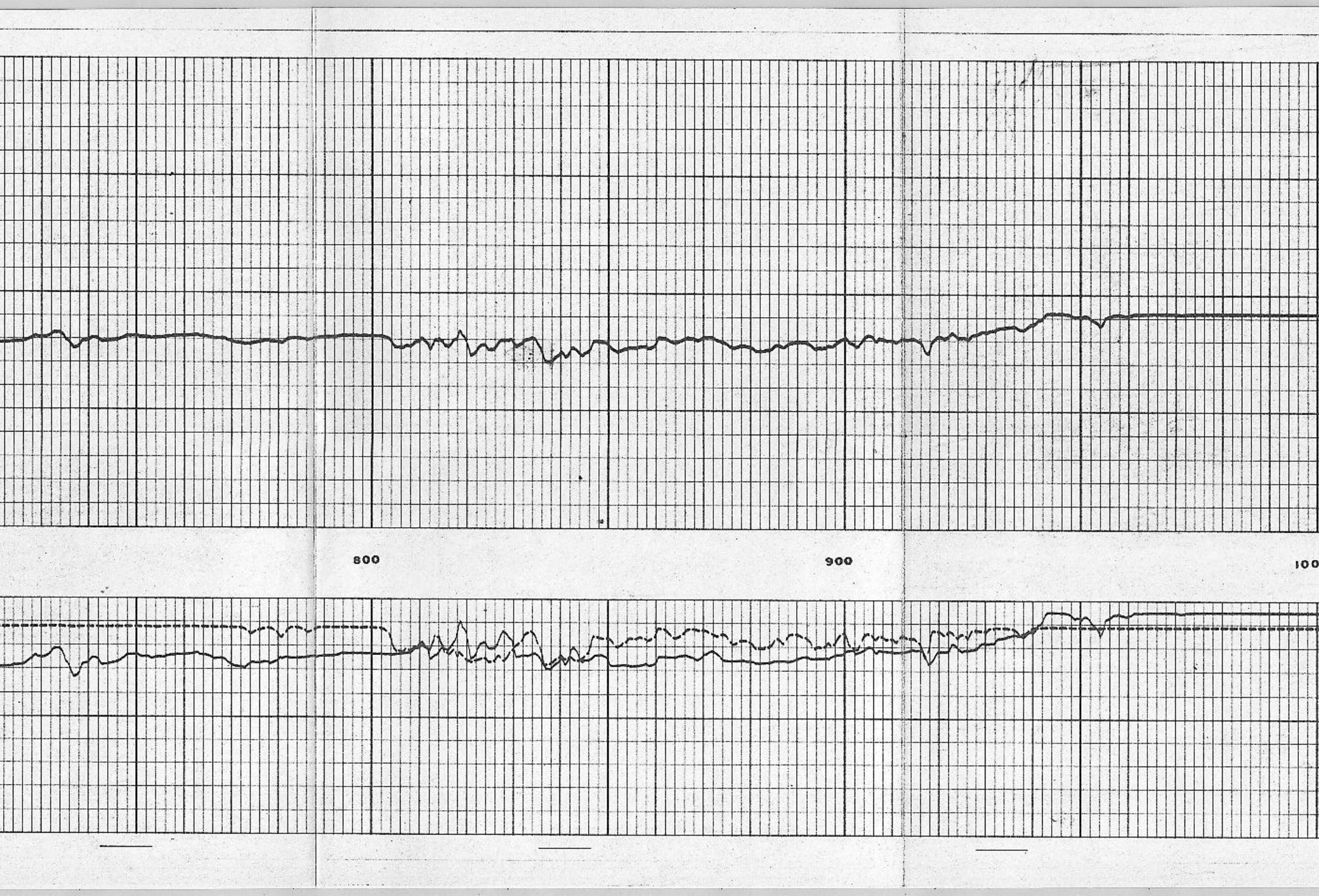

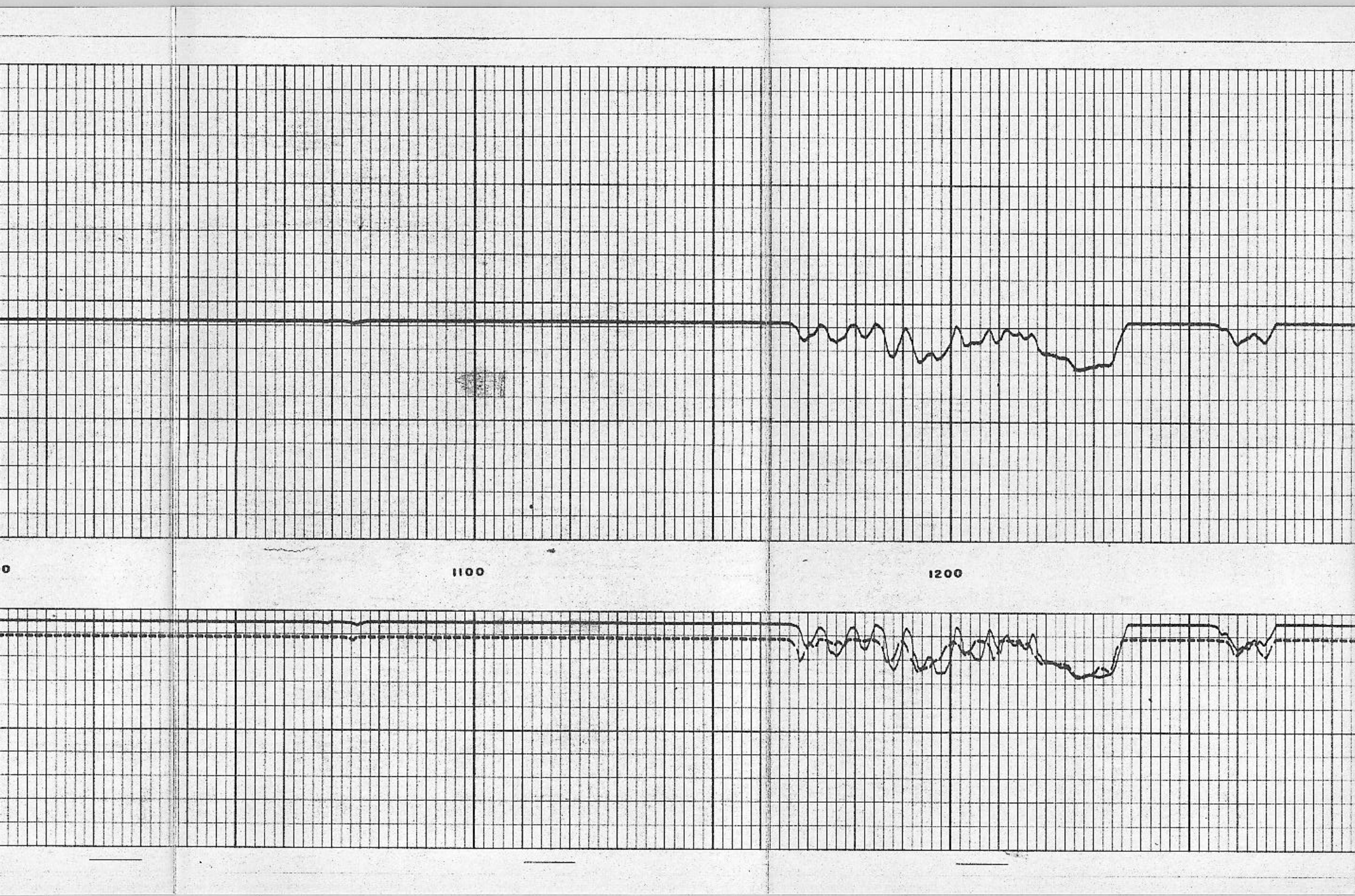

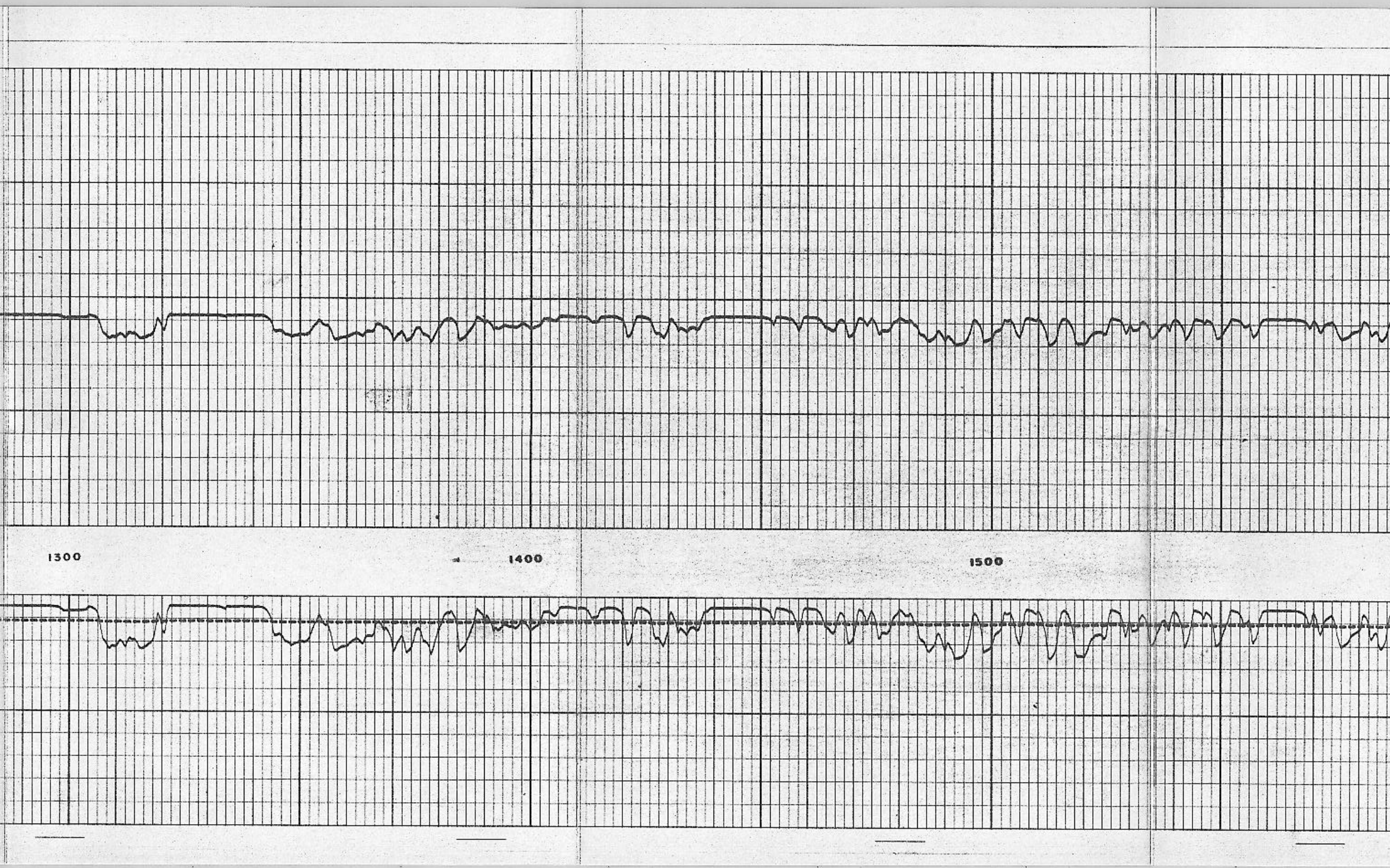

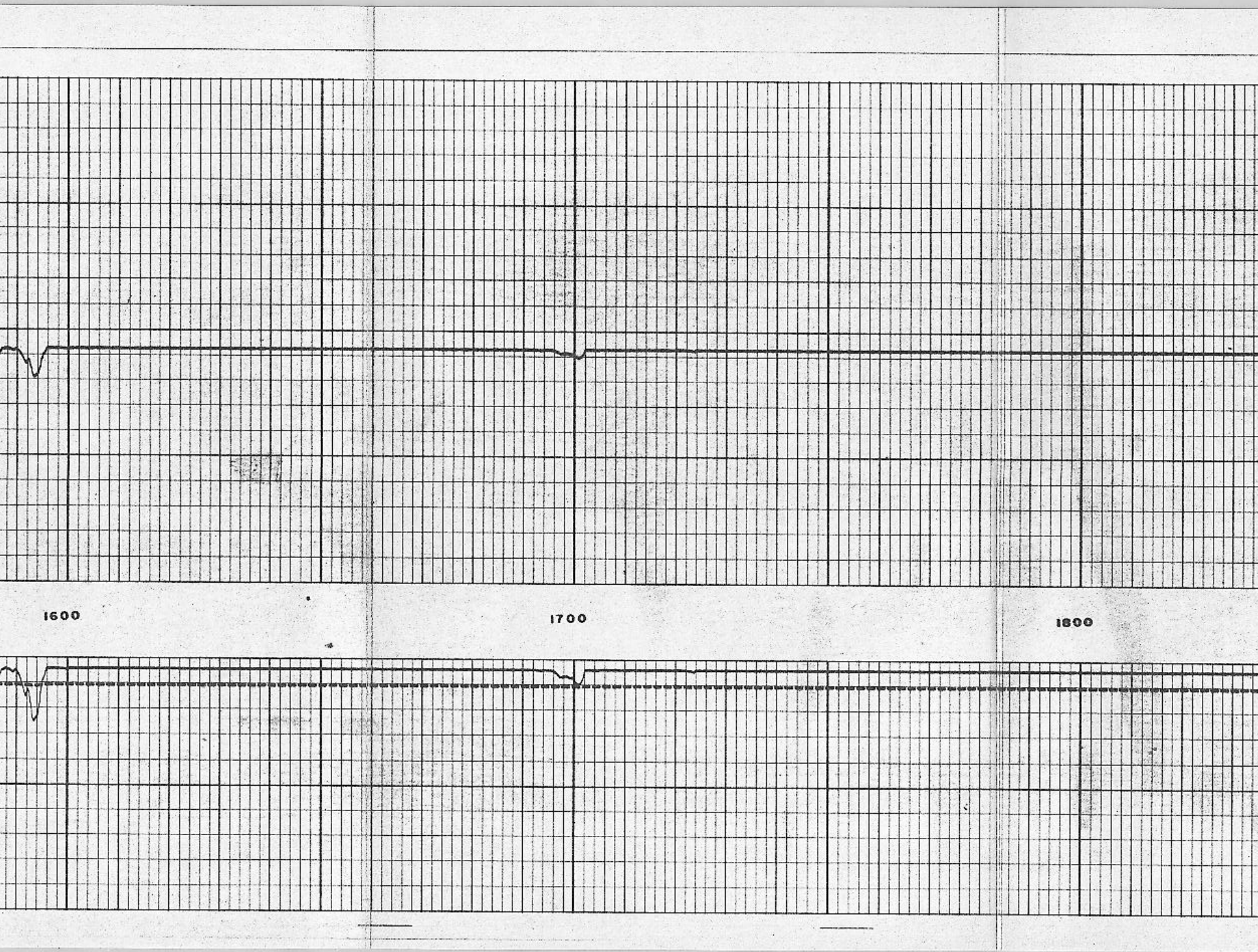

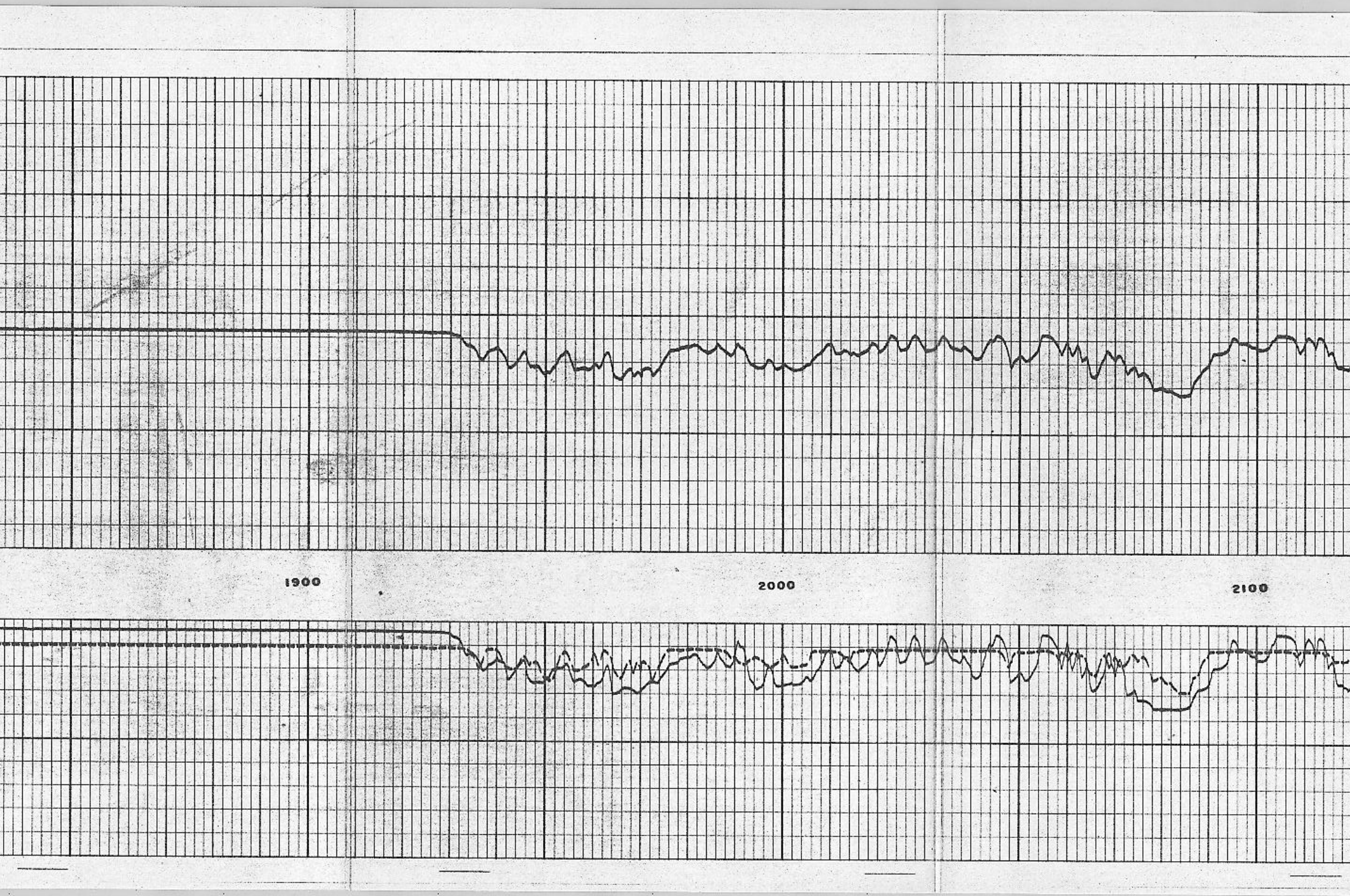

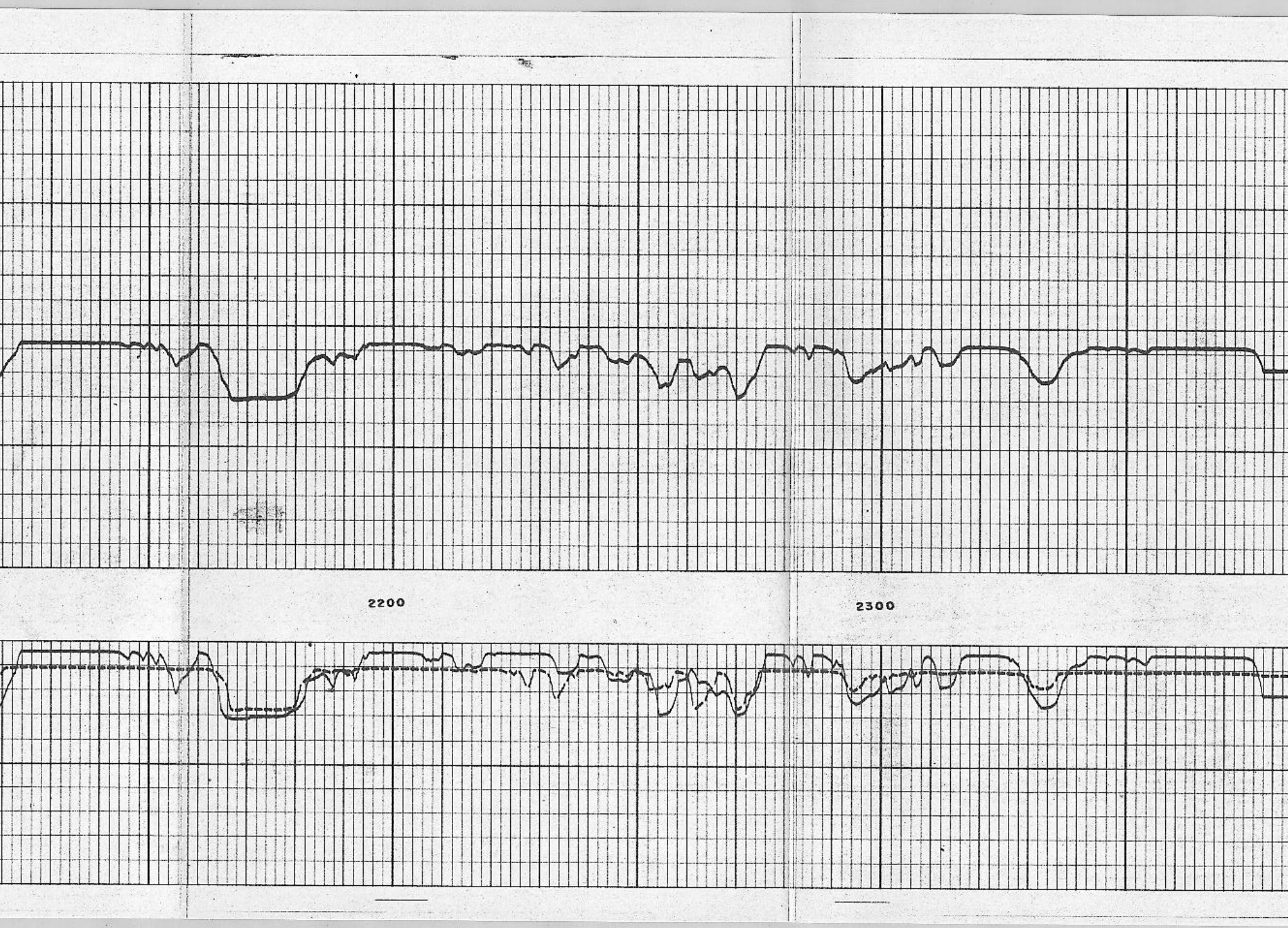

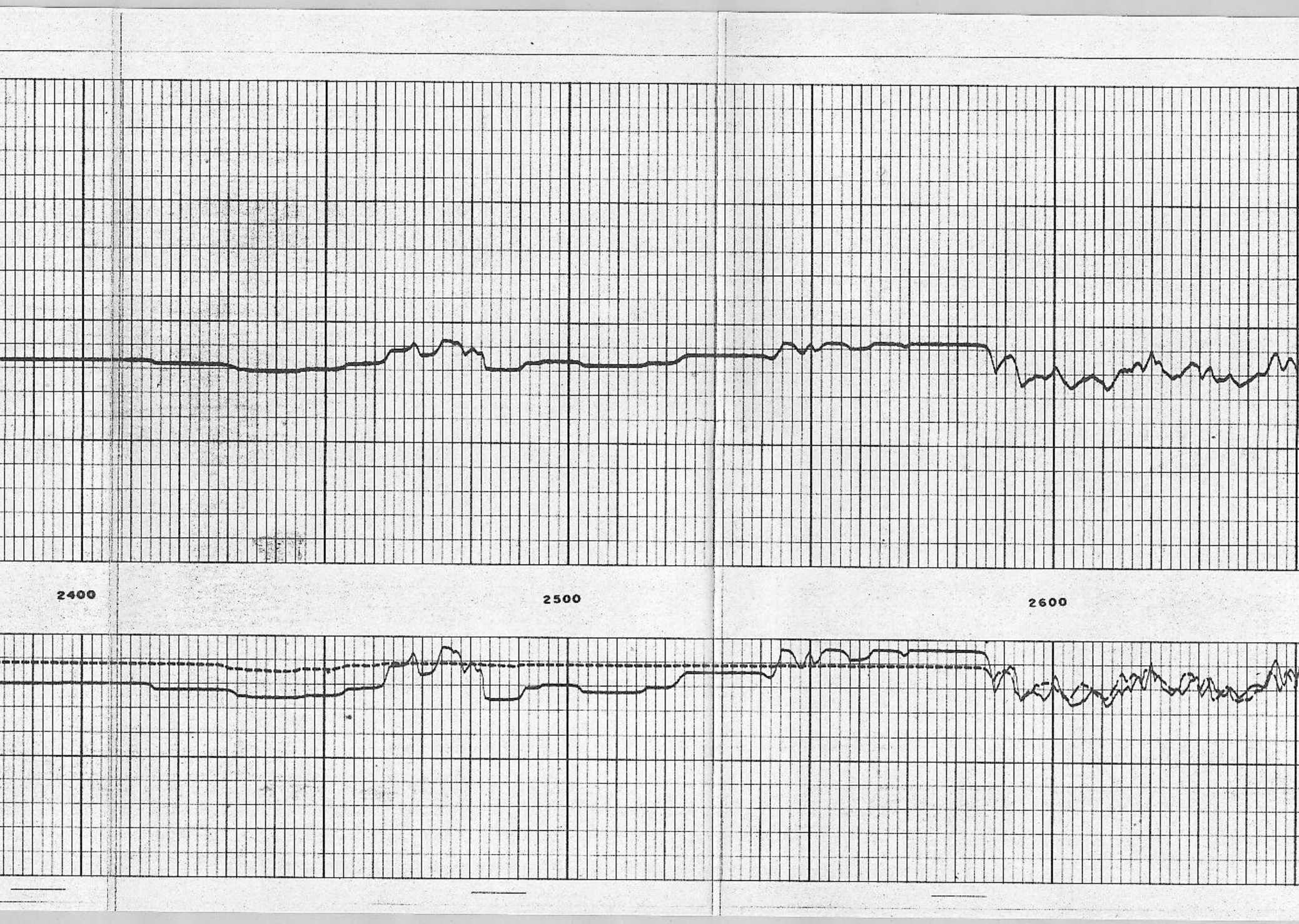

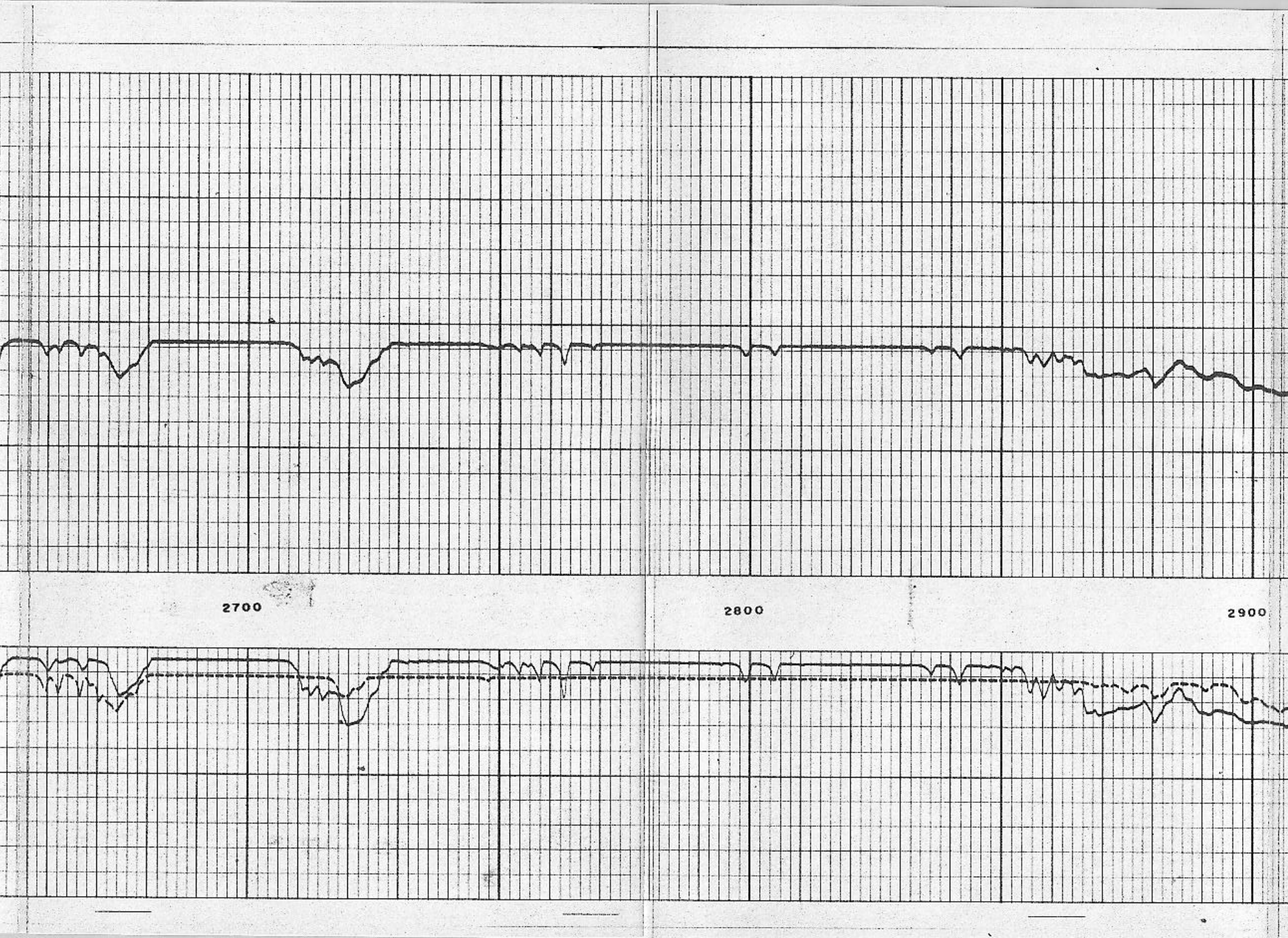

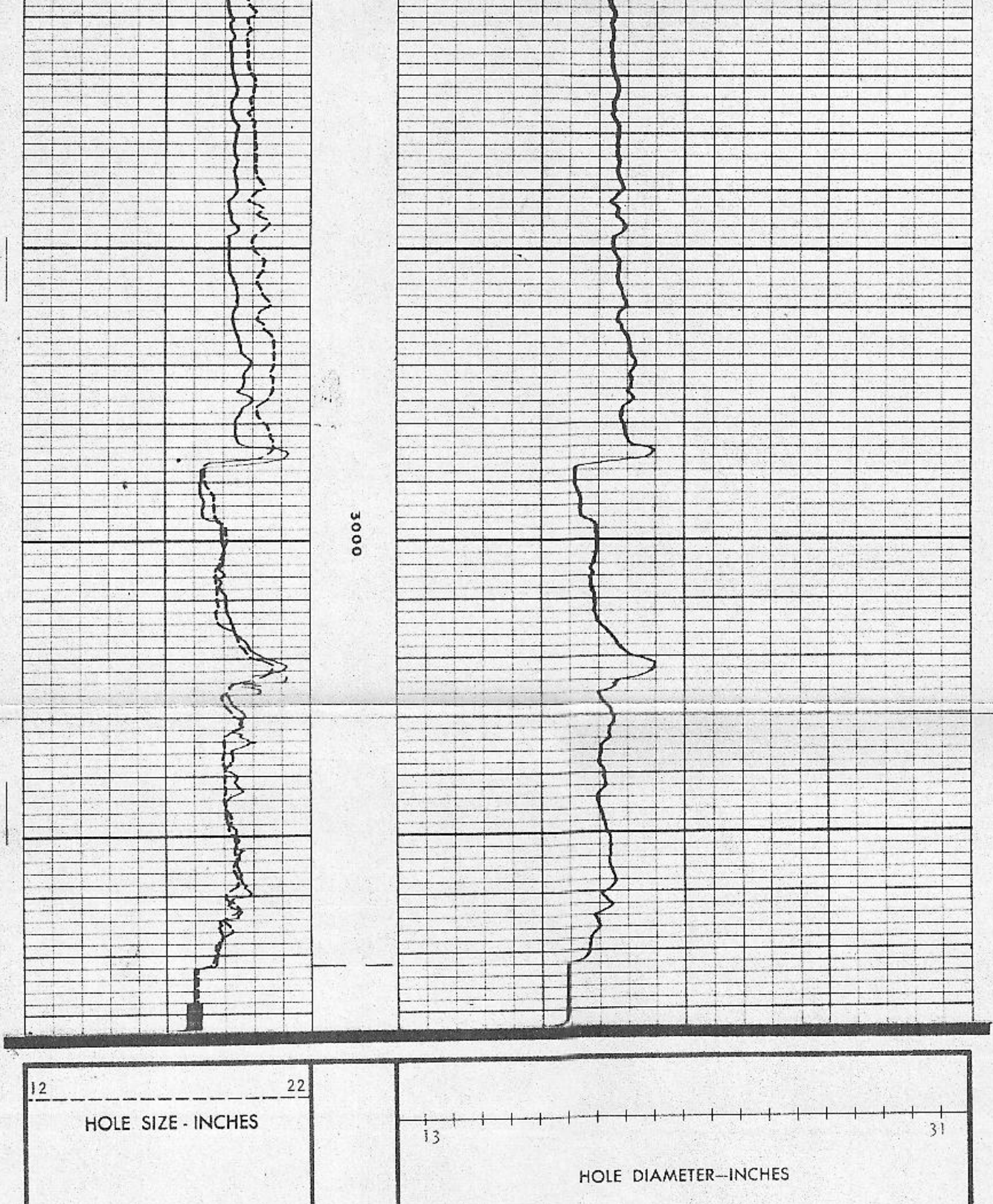

	DEPTH	CALIPER

Company	PHILLIPS PETROLEUM COMPANY	Drillers T.D.	3068	
Well	DESERT PEAK WELL B-23-1	Log F.R.	3071	
Field	DESERT PEAK	Log T.D.	3072	
County	CHURCHILL	Elevations:	N/A	
State	NEVADA	K.B.	D.F.	G.L.

REPEAT SECTION

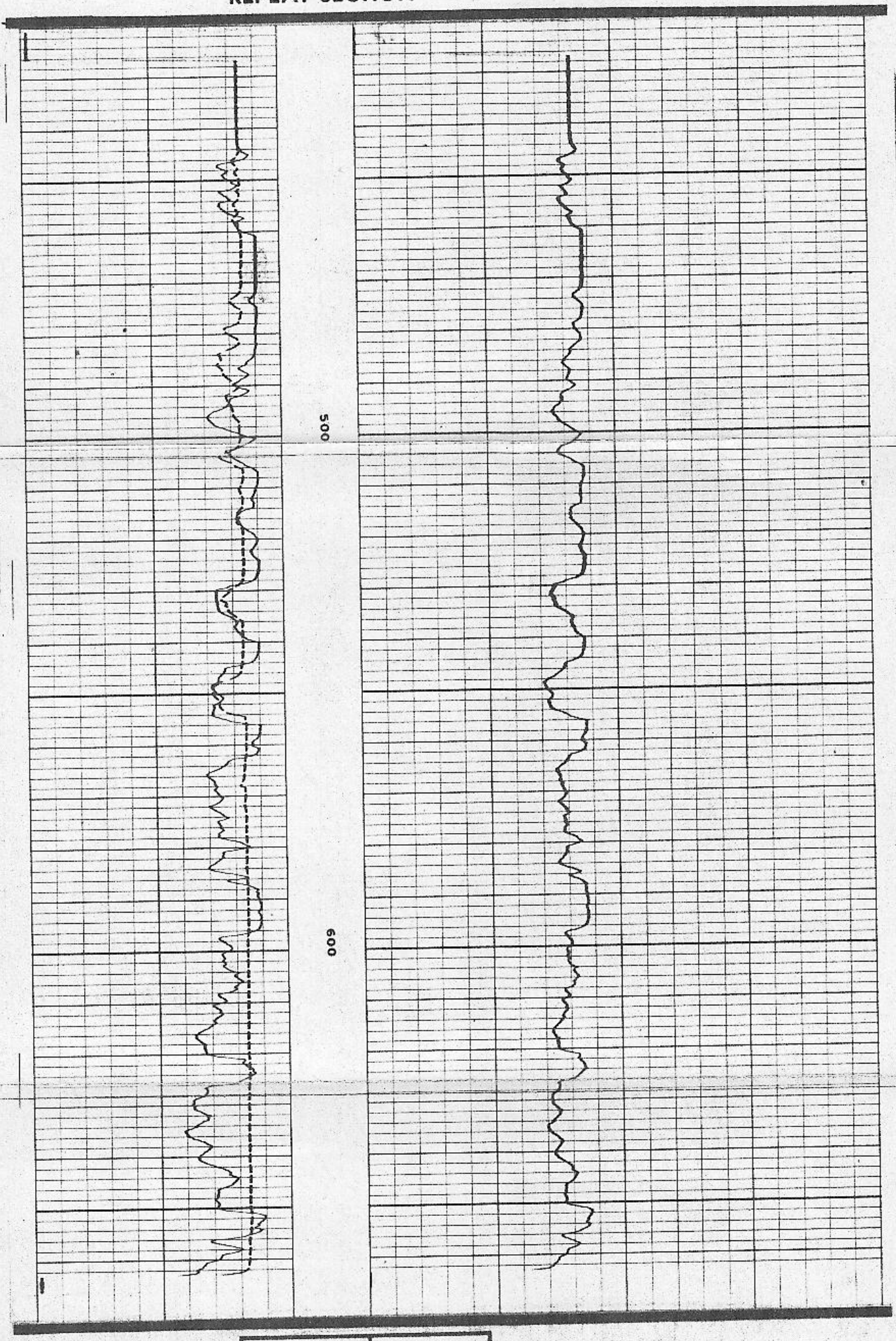

Dresser Atlas
WIRELINE SERVICES
DRESSER

Division of Dresser Industries, Inc.