GL04466_4

FORM 925191

DresserAtlas

FRACLOG

FILE NO.	
5" = 100'	
COMPANY	PHILLIPS PETROLEUM COMPANY
WELL	DESERT PEAK WELL B-23-1
FIELD	DESERT PEAK
COUNTY	CHURCHILL
STATE	NEVADA
LOCATION:	N/A
SEC	23
TWP	22 N
RGE	27 E

Other Services
TEL CAL
COLC/CN/GR
BHC/AL/GR
SPEC DDNLL

Permanent Datum GL Elev. N/A
Log Measured from KB ______ Ft. Above Permanent Datum
Drilling Measured from KB

Elevations:
KB N/A
DF
GL

Date	4-5-79			
Run No.	ONE			
Depth—Driller	3068			
Depth—Logger	3071			
Bottom Logged Interval	3062			
Top Logged Interval	444			
Casing—Driller	20 @444	@	@	@
Casing—Logger	444			
Bit Size	17 1/2			
Type Fluid in Hole	GEL/WATER			
	@	@	@	@
Density and Viscosity	9.3 | 55			
pH and Fluid Loss	10.3 | 20 cc	cc	cc	cc
Source of Sample	FLOWLINE			
Rm @ Meas. Temp.	0.59 @64 °F	@ °F	@ °F	@ °F
Rmf @ Meas. Temp.	0.88 @64 °F	@ °F	@ °F	@ °F
Rmc @ Meas. Temp.	1.26 @64 °F	@ °F	@ °F	@ °F
Source of Rmf and Rmc	M | M			
Rm @ BHT	0.21 @176 °F	@ °F	@ °F	@ °F
Time Since Circ.	10 HRS.			
Max. Rec. Temp. Deg. F.	176 °F	°F	°F	°F
Equip. No. and Location	HL6065 | BAK.			
Recorded By	ELLIOTT			
Witnessed By	MR. BENOIT			

FOLD HERE

THIS HEADING AND LOG CONFORMS TO API RECOMMENDED STANDARD PRACTICE RP-31

REMARKS CIRCULATION STOPPED @ 0545
@ BOTTOM - 1600

Equipment Used				
Series No.	1603			
Run No.	ONE			
S.O.	13836			
Tool No.	36035			
Elec. No.	36035			
Panel No.	34742			

Changes in Mud Type or Additional Samples

Date | Sample No.		
Depth-Driller		
Type Fluid in Hole		
Dens. | Visc.		
pH | Fluid Loss	cc	cc
Source of Sample		
Rm @ Meas. Temp.	@ °F	@ °F
Rmf @ Meas. Temp.	@ °F	@ °F
Rmc @ Meas. Temp.	@ °F	@ °F
Source Rmf | Rmc		
Rm @ BHT	@ °F	@ °F
Rmf @ BHT	@ °F	@ °F
Rmc @ BHT	@ °F	@ °F

Scale Changes

Type Log	Depth	Scale Up Hole	Scale Down Hole

Equipment Data

Run No.	Tool Type	Pad Type	Tool Position	Other
ONE	FRAC	-	CENT.	

G/R	DEPTH	VDL
0 API UNITS 100	5" = 100' LR 444	300 1300

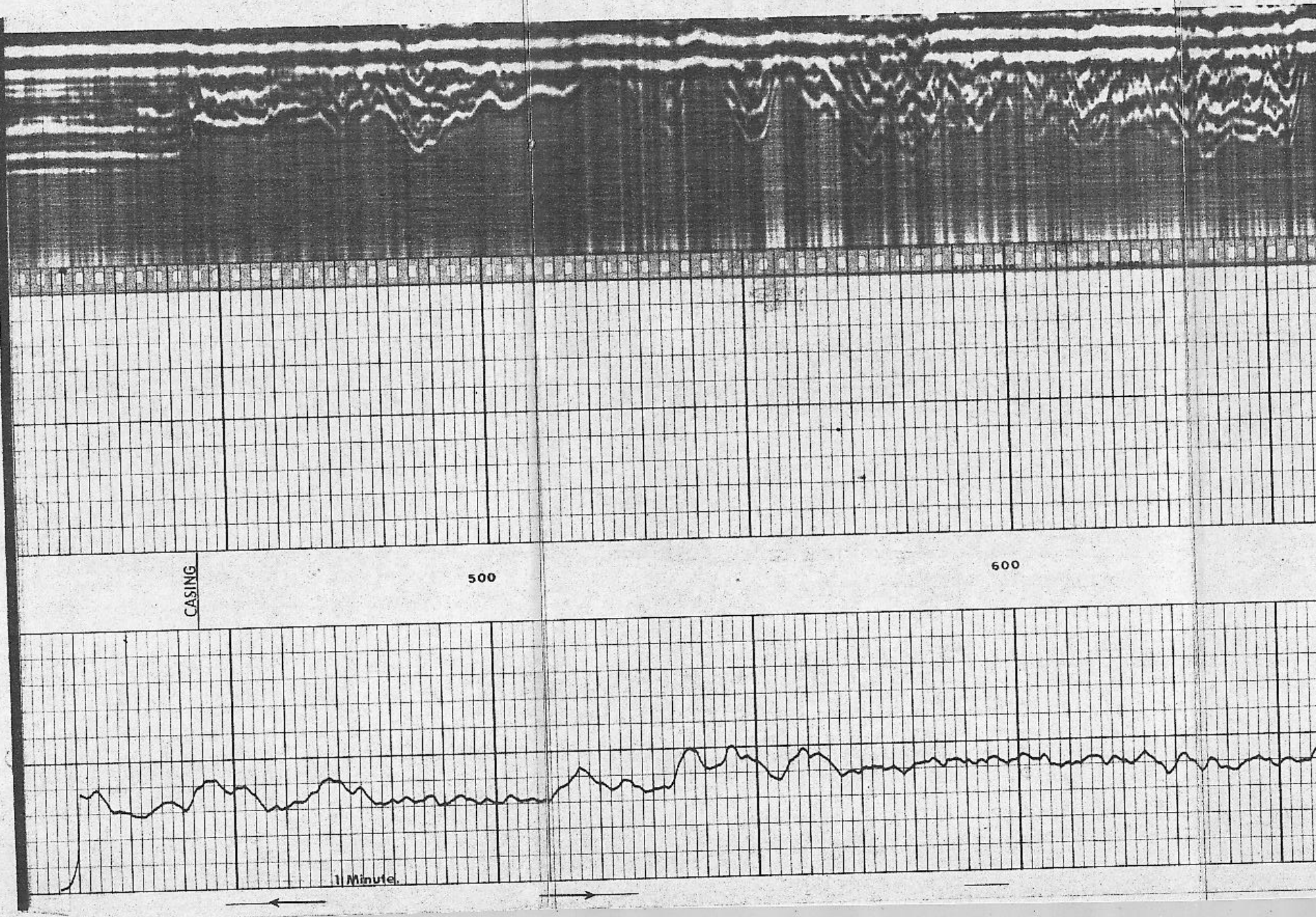

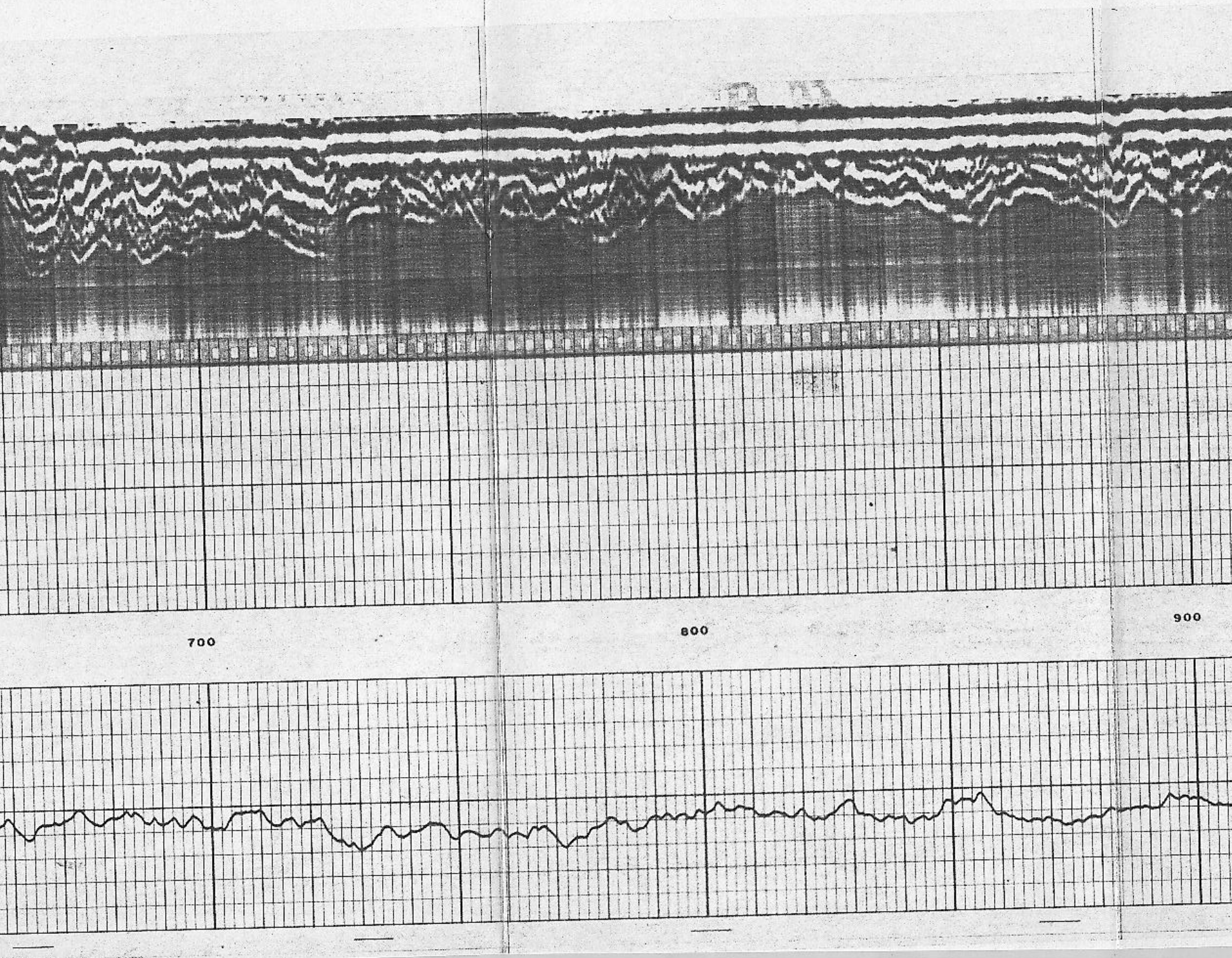

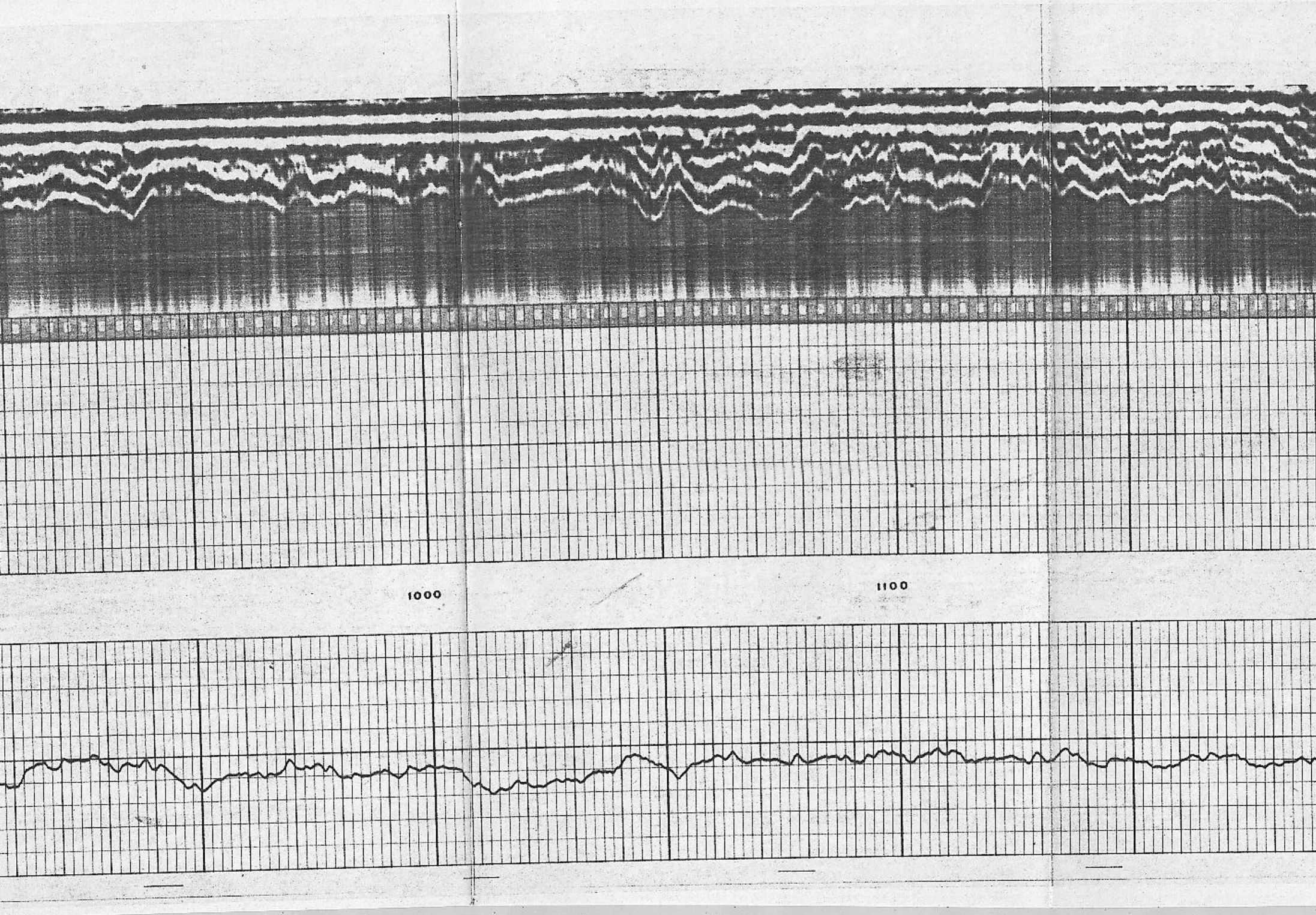

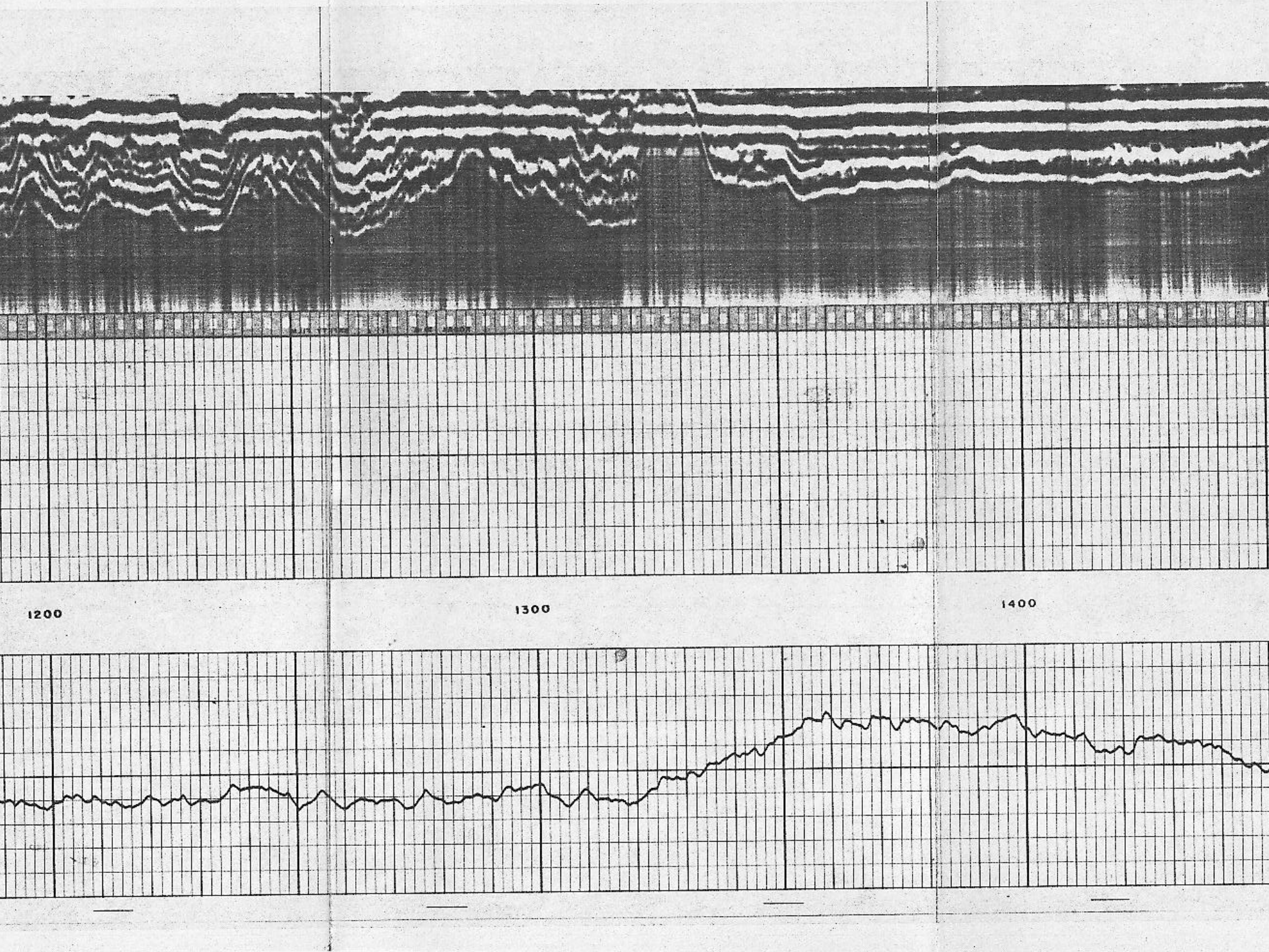

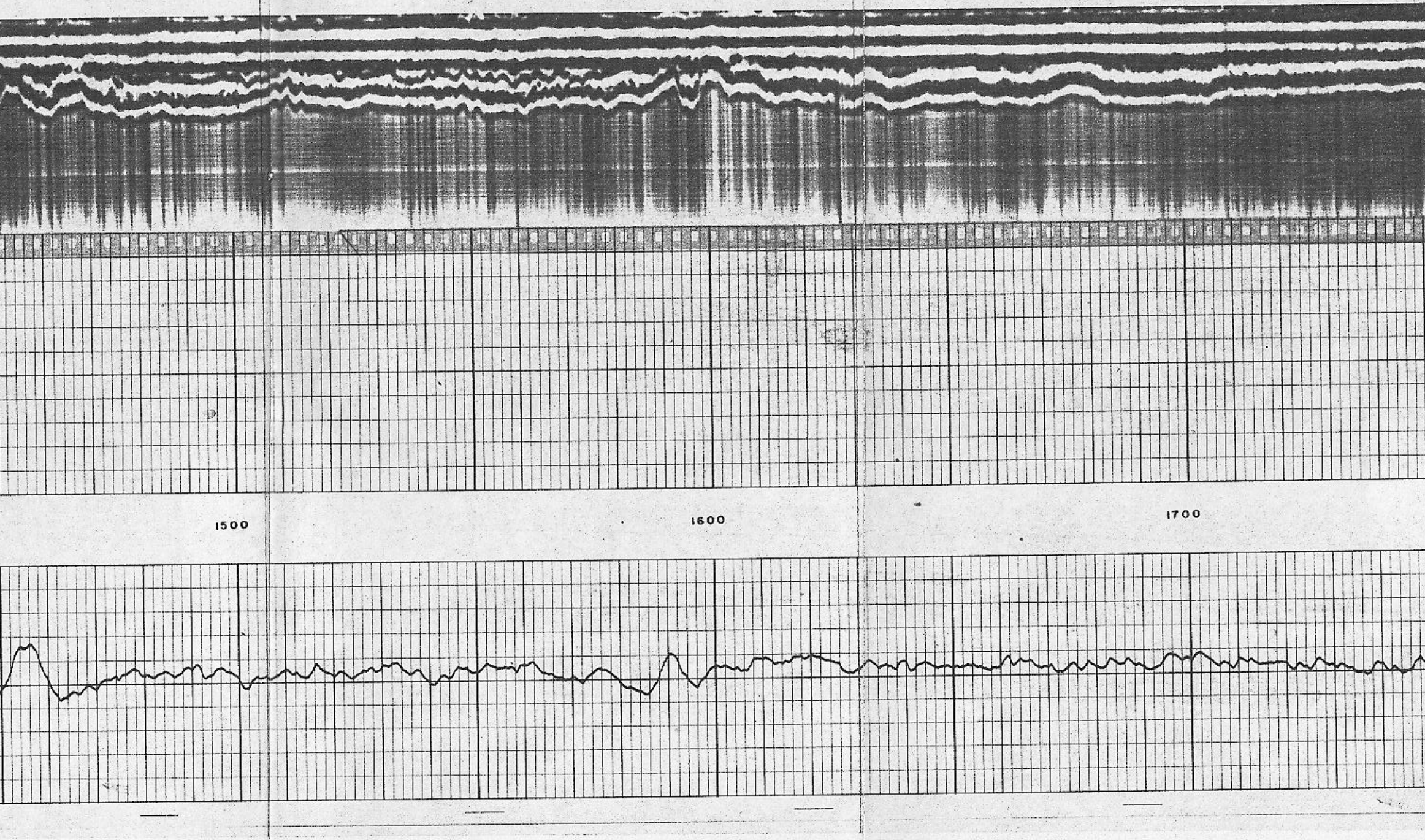

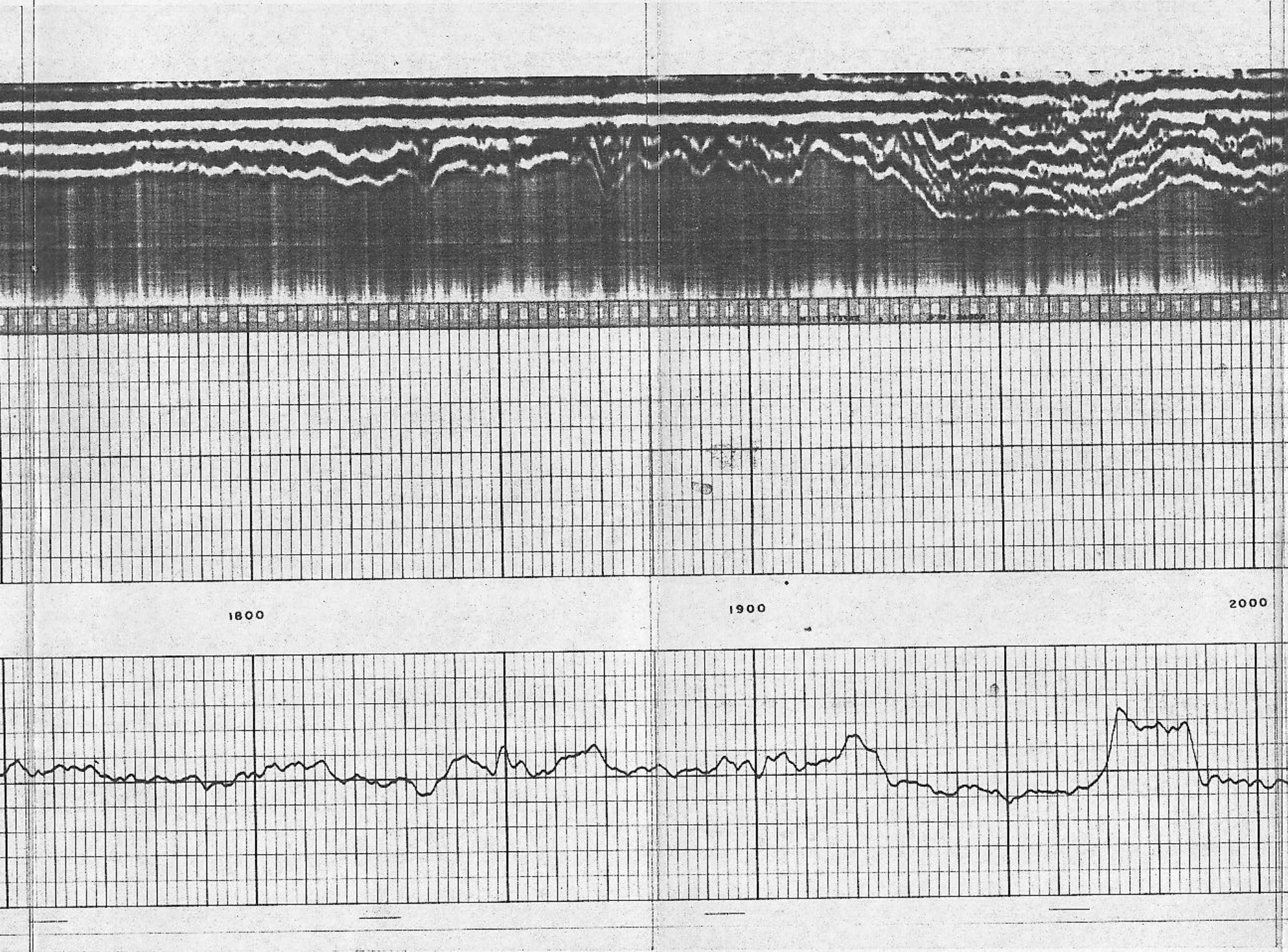

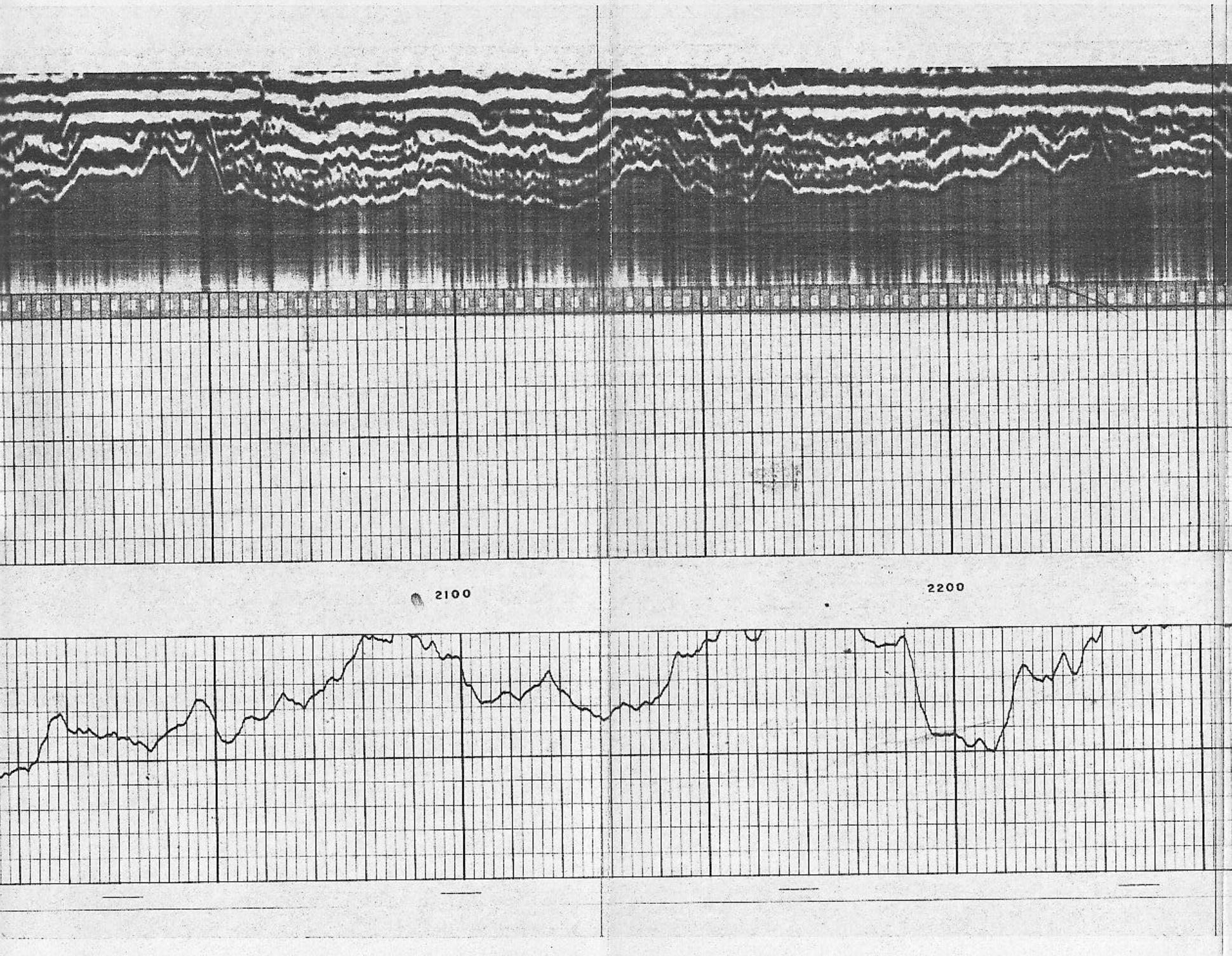

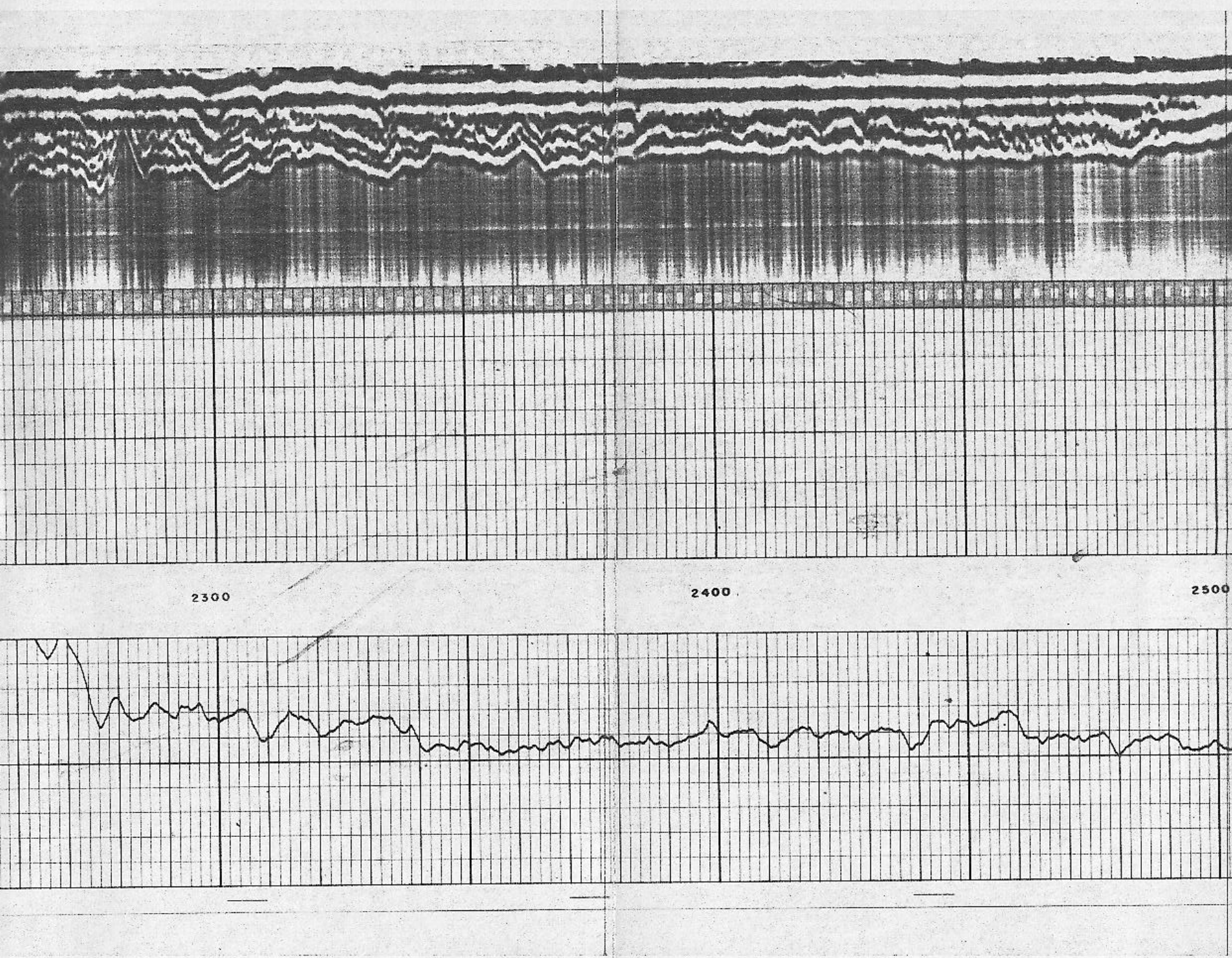

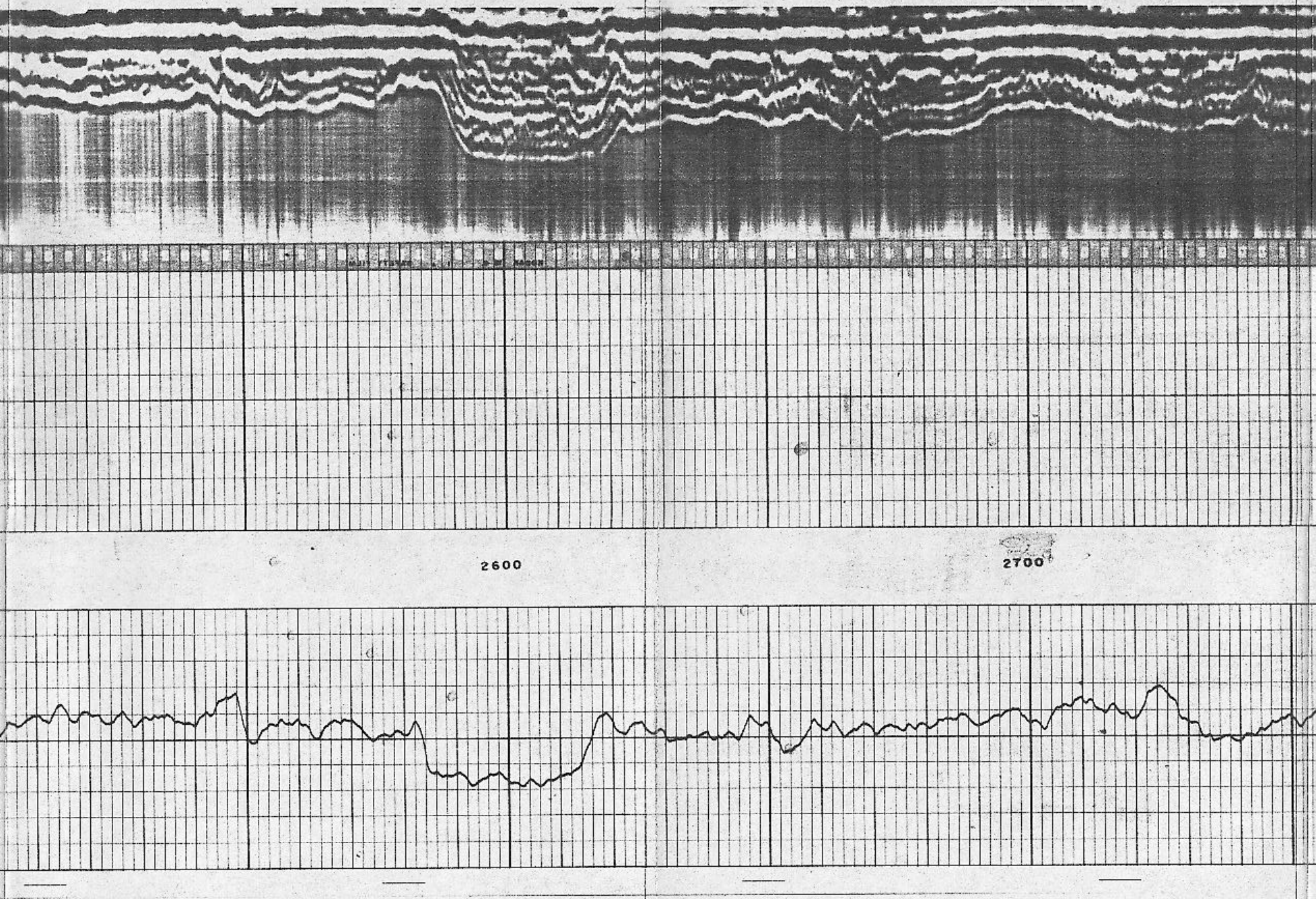

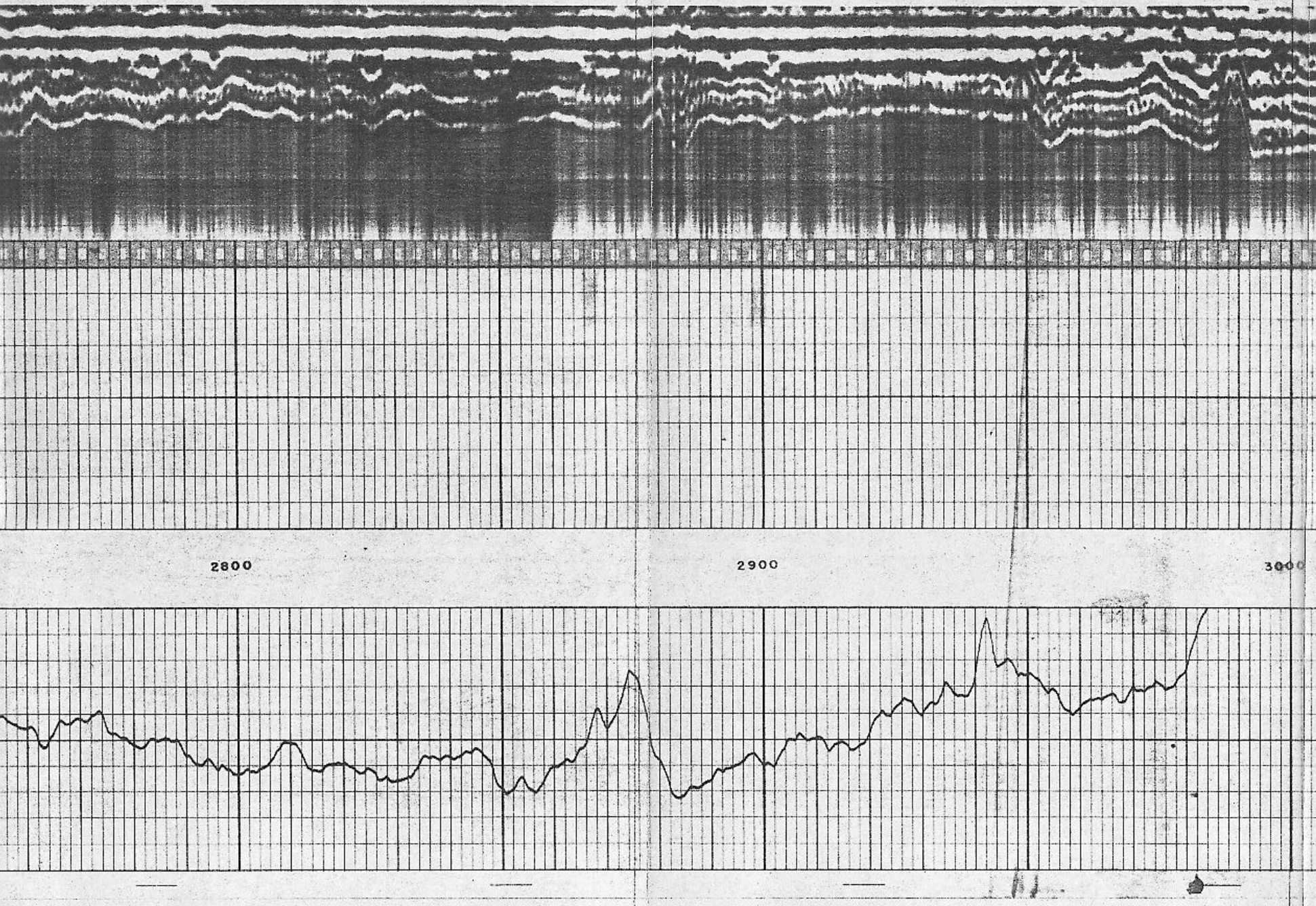

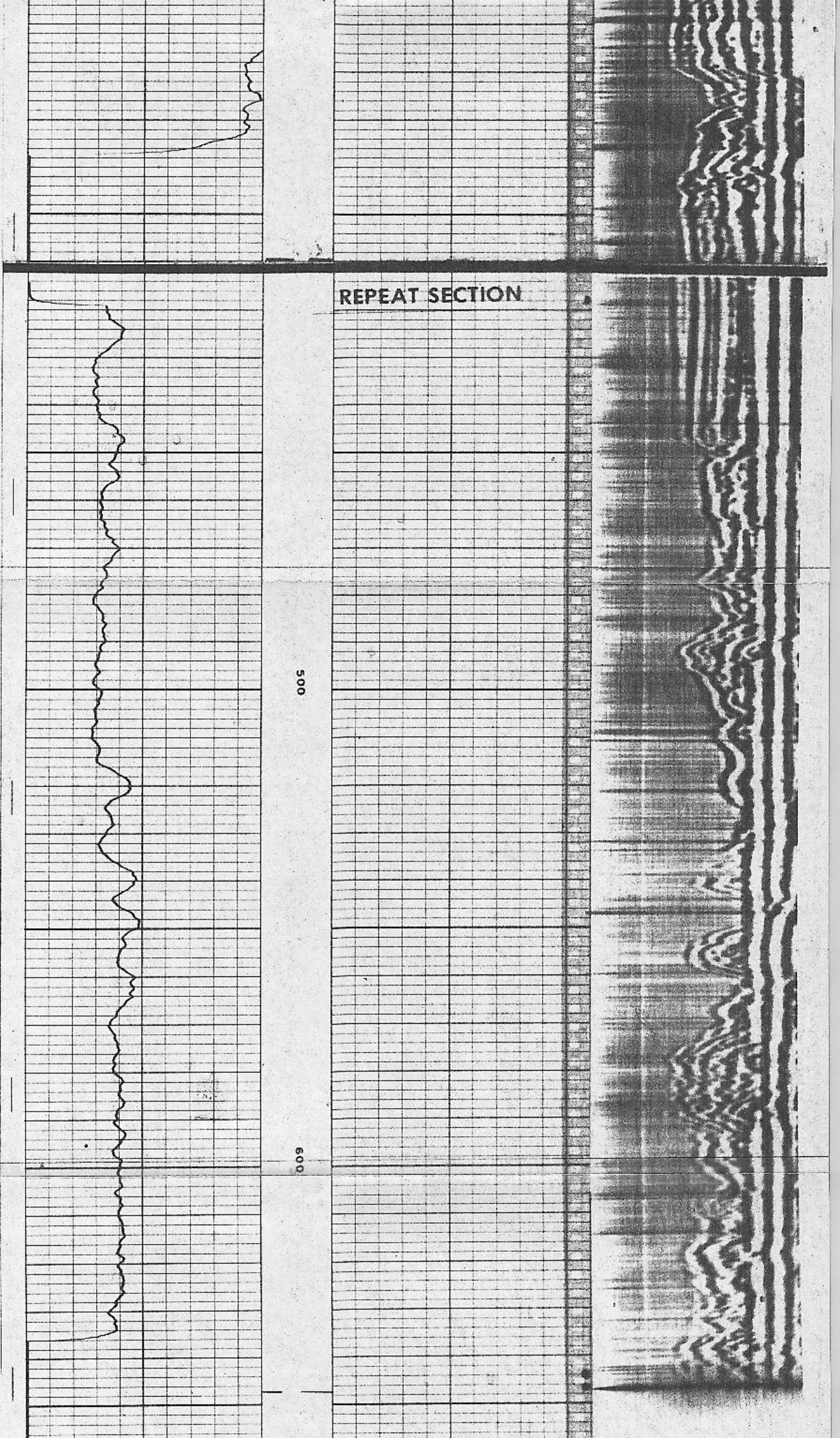

0 API UNITS 100

300 1300

VDL

G/R

DEPTH

FORM 925191 A

Company	PHILLIPS PETROLEUM COMPANY	Drillers T.D.	3068
Well	DESERT PEAK WELL B-23-1	Log F.R.	3062
Field	DESERT PEAK	Log T.D.	3071
County	CHURCHILL	Elevations:	N/A
State	NEVADA	K.B. D.F. G.L.	

Dresser Atlas

WIRELINE SERVICES

DRESSER

Division of Dresser Industries, Inc.