GL04467_27 K5602Y

TRIANGLE SERVICE, INC.

SPIINNER TEMP SURVEY

OTHER SERVICES:

COMPANY THERMAL POWER CO.

WELL DIXIE FEDERAL #45-14 FIELD DIXIE VALLEY SEC 14 T/23N /R 35E/ MDB + 19

COUNTY CHURCHILL STATE NEVADA

ELEVATIONS:
KB. 22'
DF.
GL.

WELL DATA

Date	7/24/79 7/25/79
Run No.	ONE
Type Log	TEMP.
Depth — Drill	9022'
Depth — Log (Pick-up)	
Bottom Logged Interval	9016'
Top Logged Interval	100'
Type Hole Fluid	WATER
Fluid Level	SURFACE
Max. Rec. Temp. °F.	379°F.
Recorded By	CHAPMAN & JONES
Witnessed By	RUDISILL & SKINNER

Casing and Tubing Record

Size	Wgt.	From	To
20		0	120'
13 3/8		0	1330'
9 5/8		1123'	5398'
7		5178'	6290'

Packer @

Tbg. Tail to

Perforations 8½" OPEN HOLE 6290'-9022'

Measurement Reference 22' KB.

EQUIPMENT and TEST DATA

Run No.	ONE
Well Status	IDLE
Production — Oil, b/d	
Water, b/d	
Gas, mcf	
Injection Rate	
Pressure — TBG. psi	
CSG. psi	100 PSI
Log Speed — fpm	35 - 45 FPM
Temp. Sens. °F./inch	10°F/INCH
Diff. Sens.	
T.C.	TWO

Truck No.	1448
Tool No.	001
Tool Size	1 3/8"
R/A Sens.	
R/A Spacing	

SURVEY RESULTS: SPINNER LOG INDICATES NO FLUID MOVEMENT FROM 6000'-9016'

REMARKS: NOISE LOG IS INCOMPLETE

Reproduced By
Petroleum Information.
CORPORATION
Midland, Texas 79701

P I

REFERENCE K 5602Y

14 COMPLETION RECORD

MADE FROM BEST COPY AVAILABLE

SPUD DATE

COMP DATE

DST RECORD

API NO.

CASING RECORD

PERFORATING RECORD

ACID. FRAC SHOT

I P

GOR GR

T P C P

REMARKS:

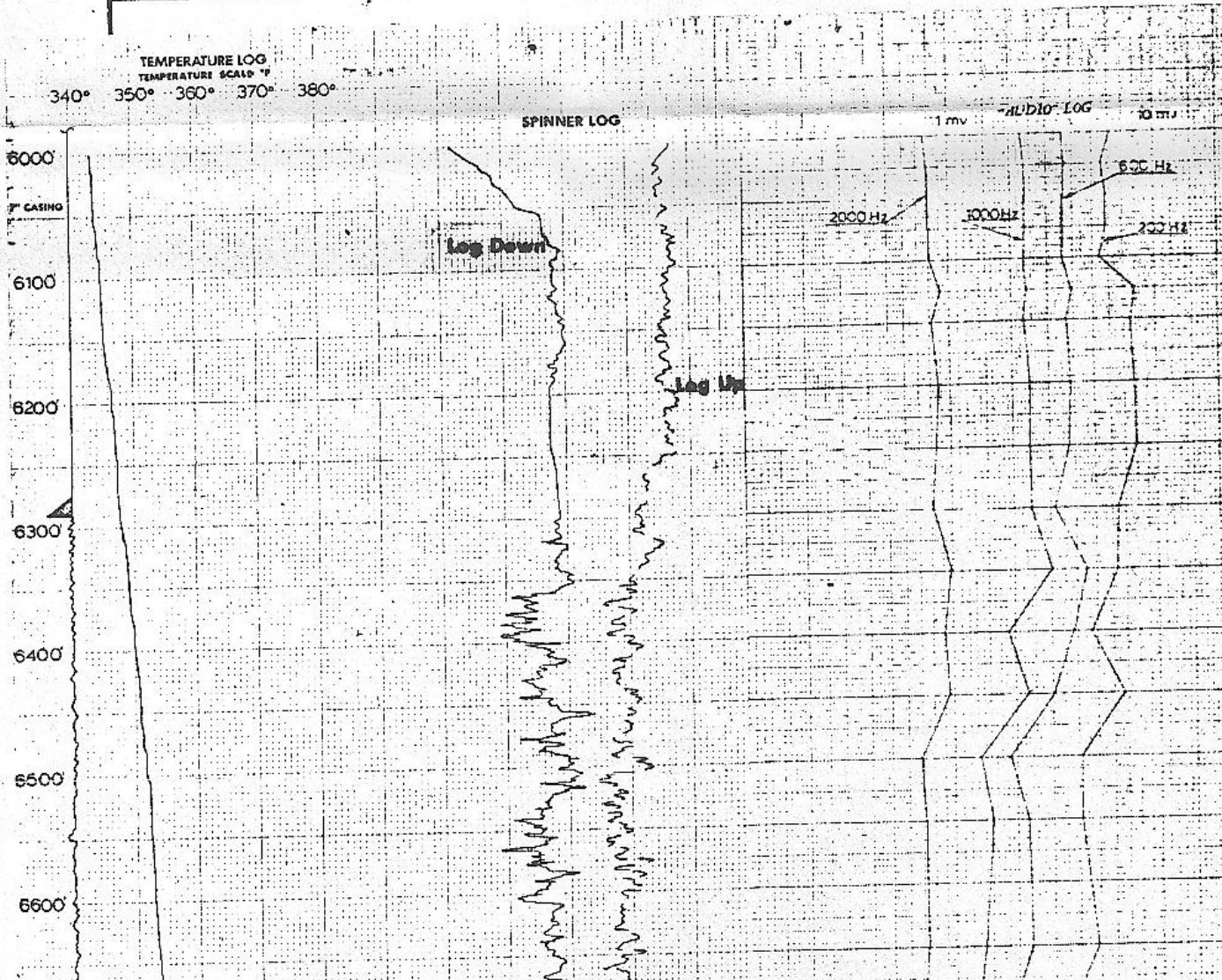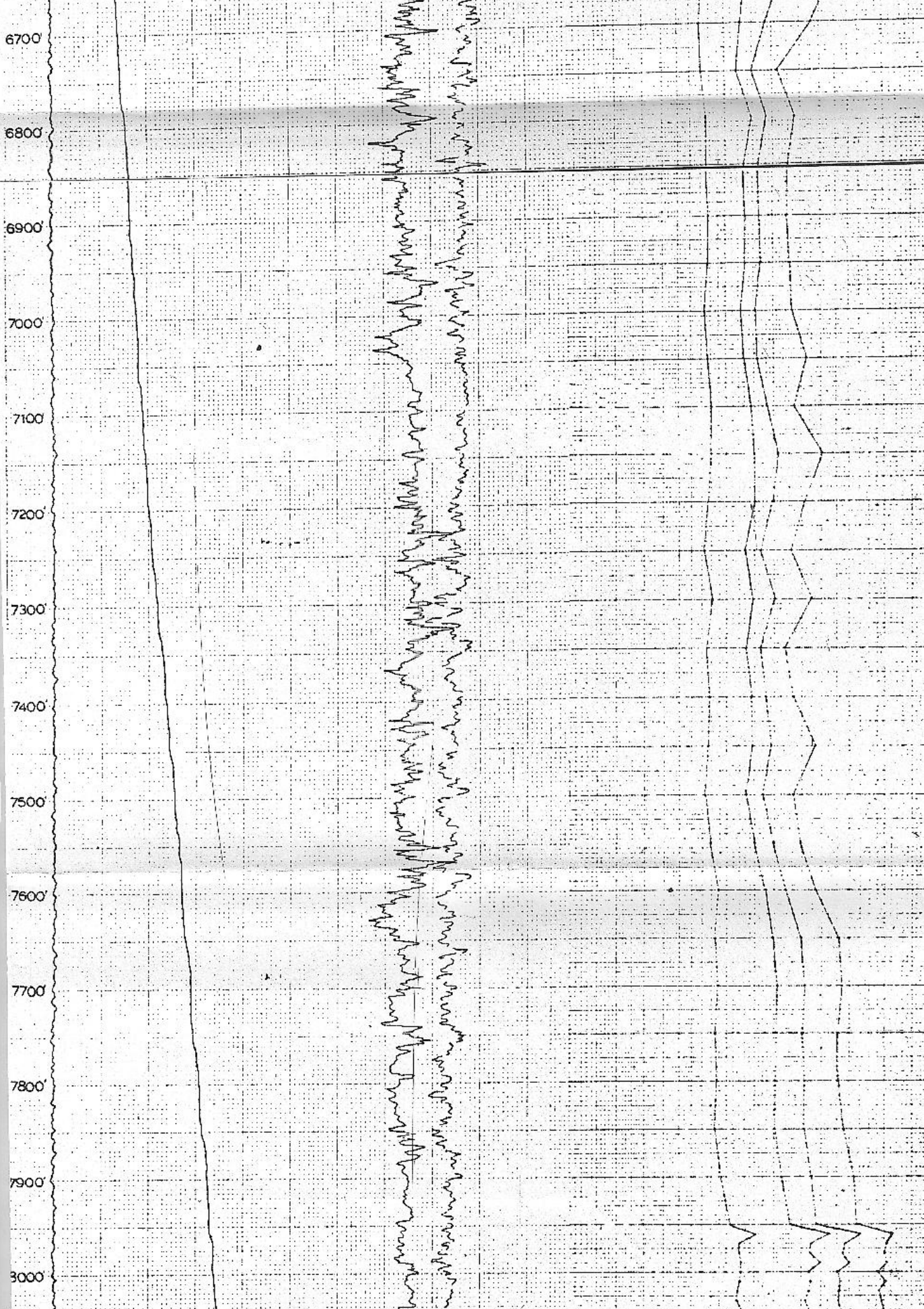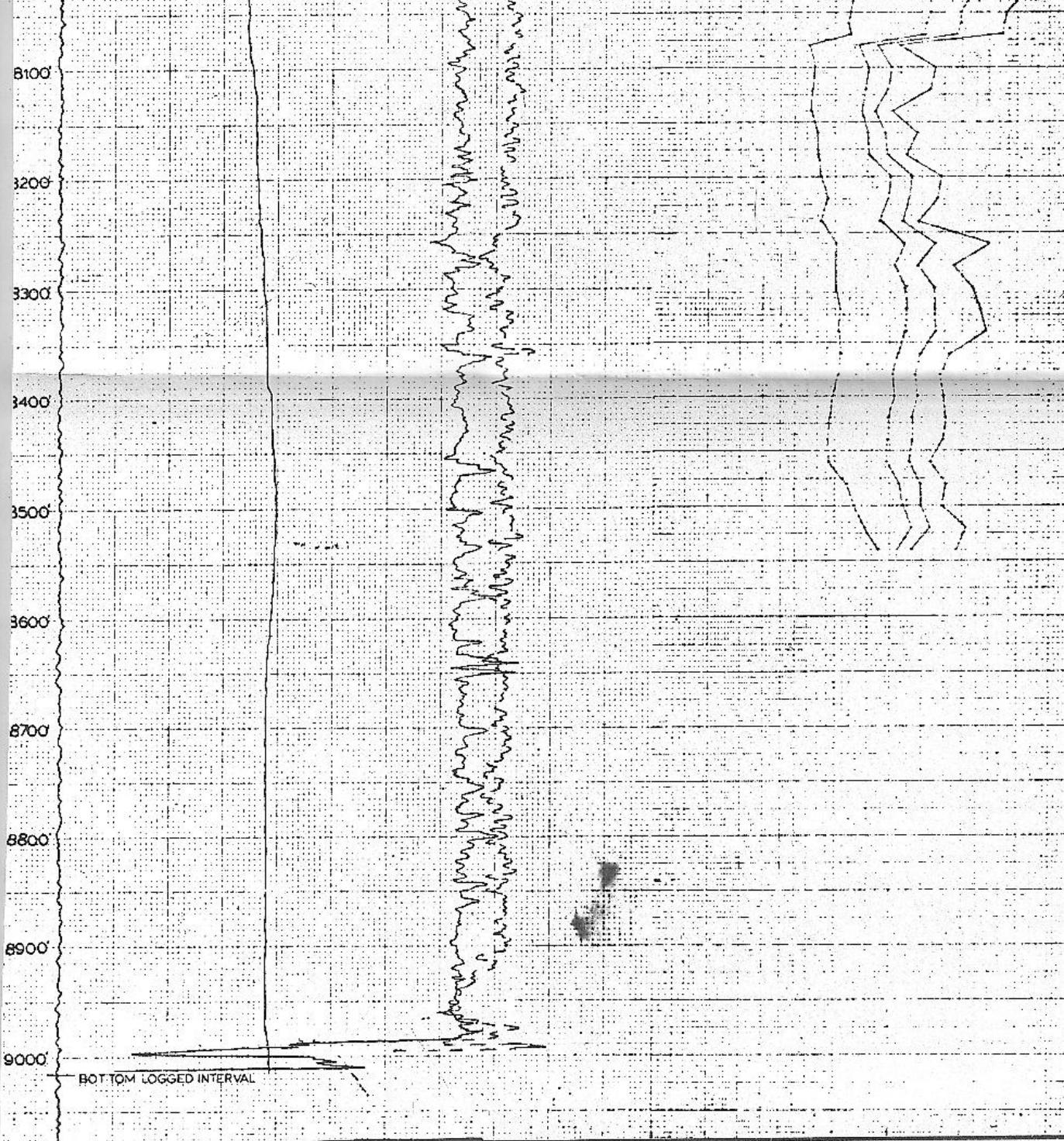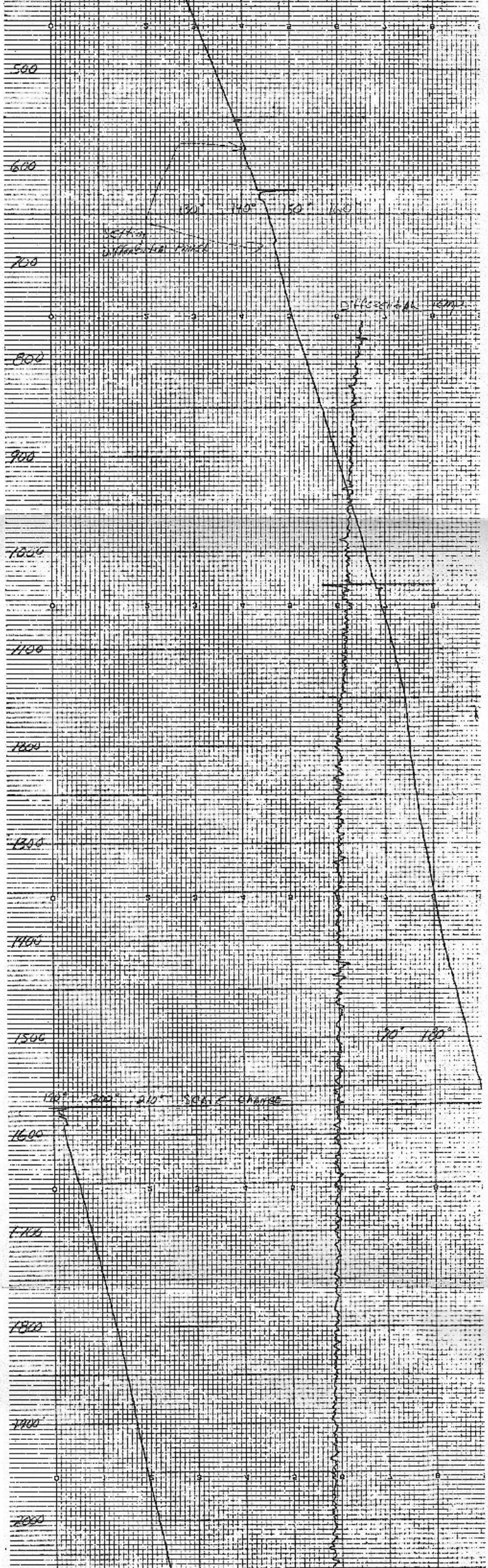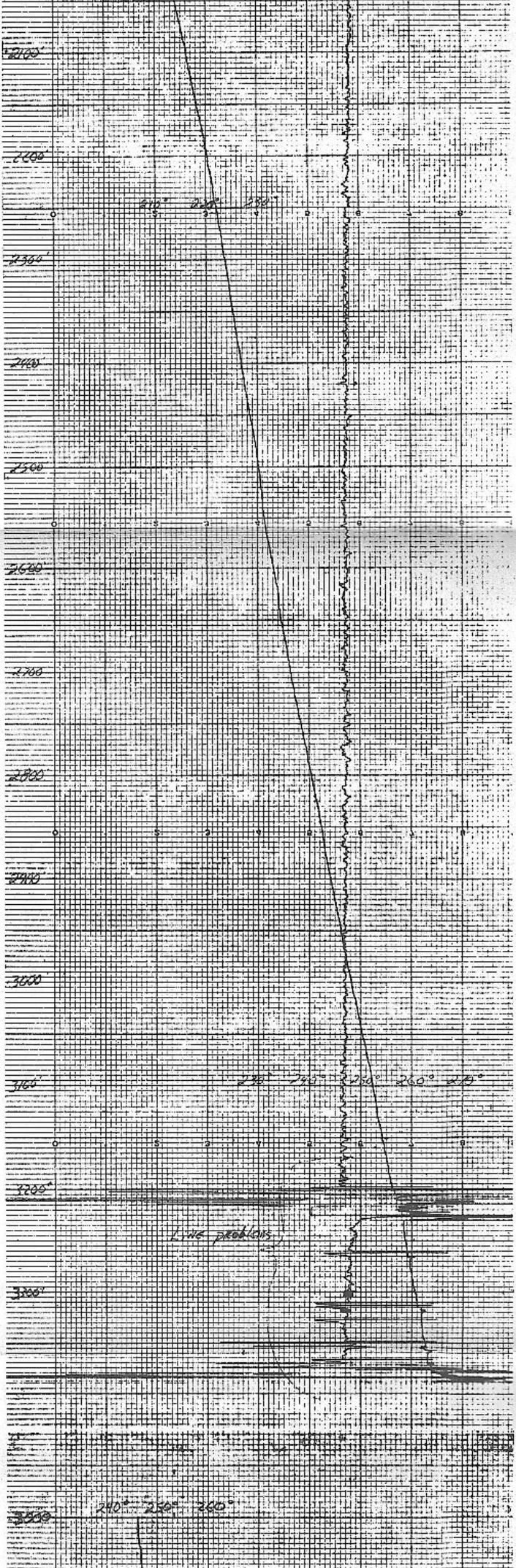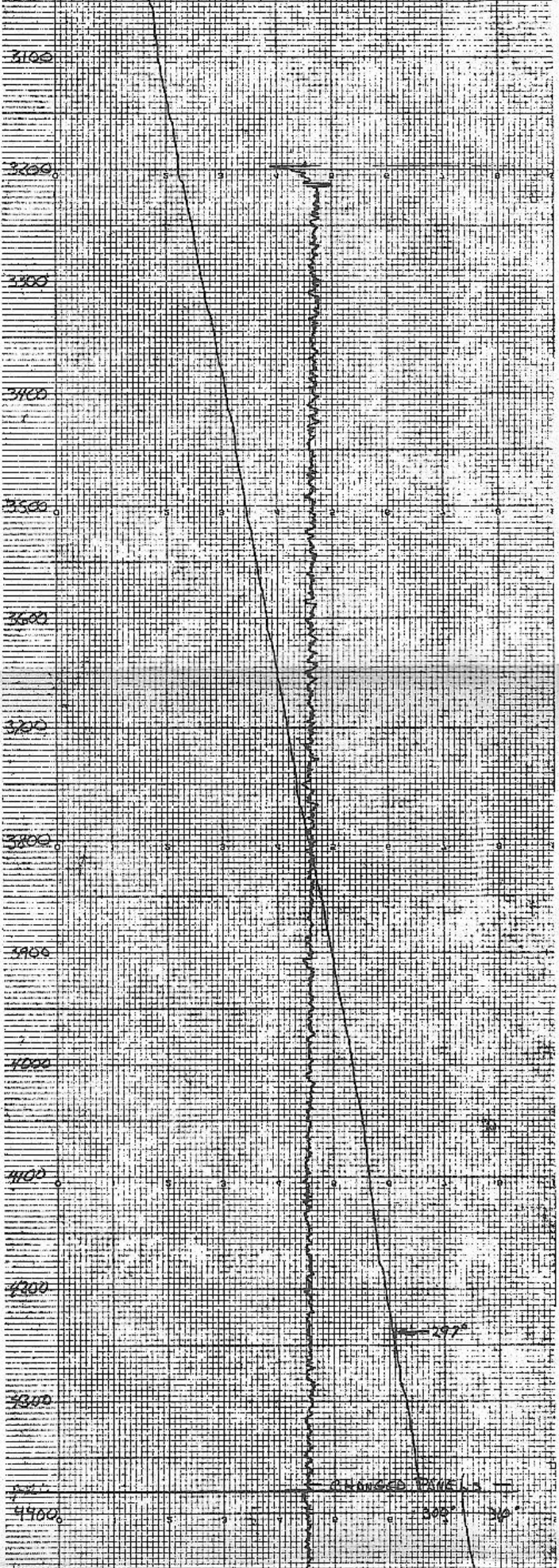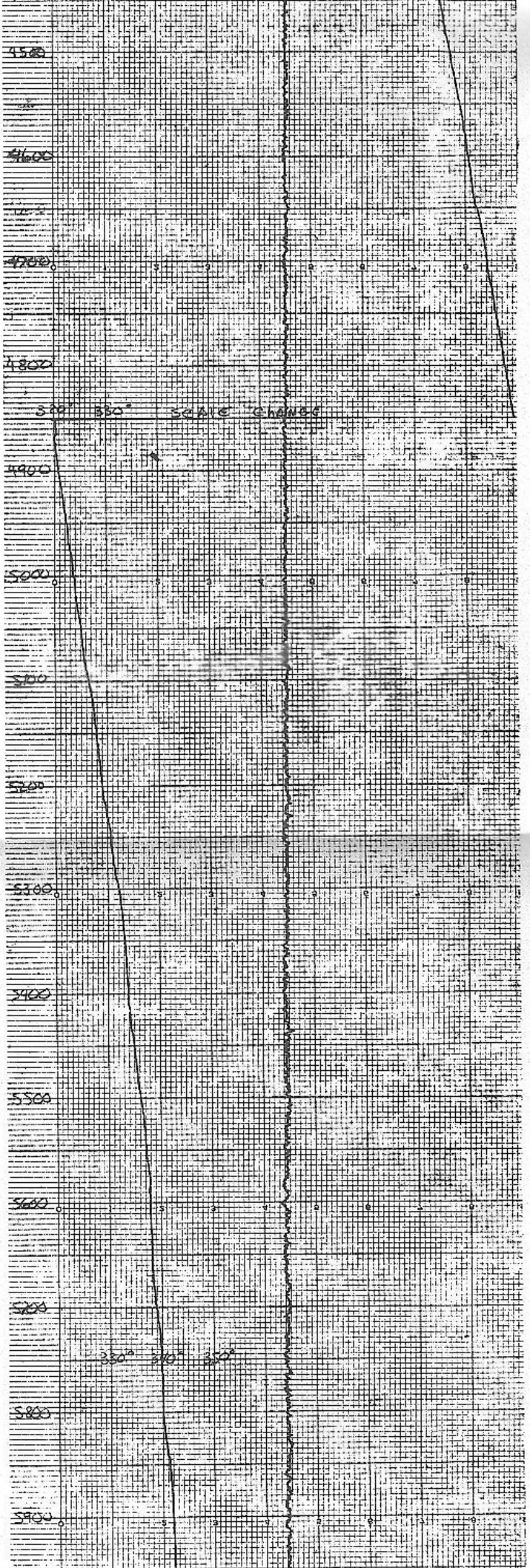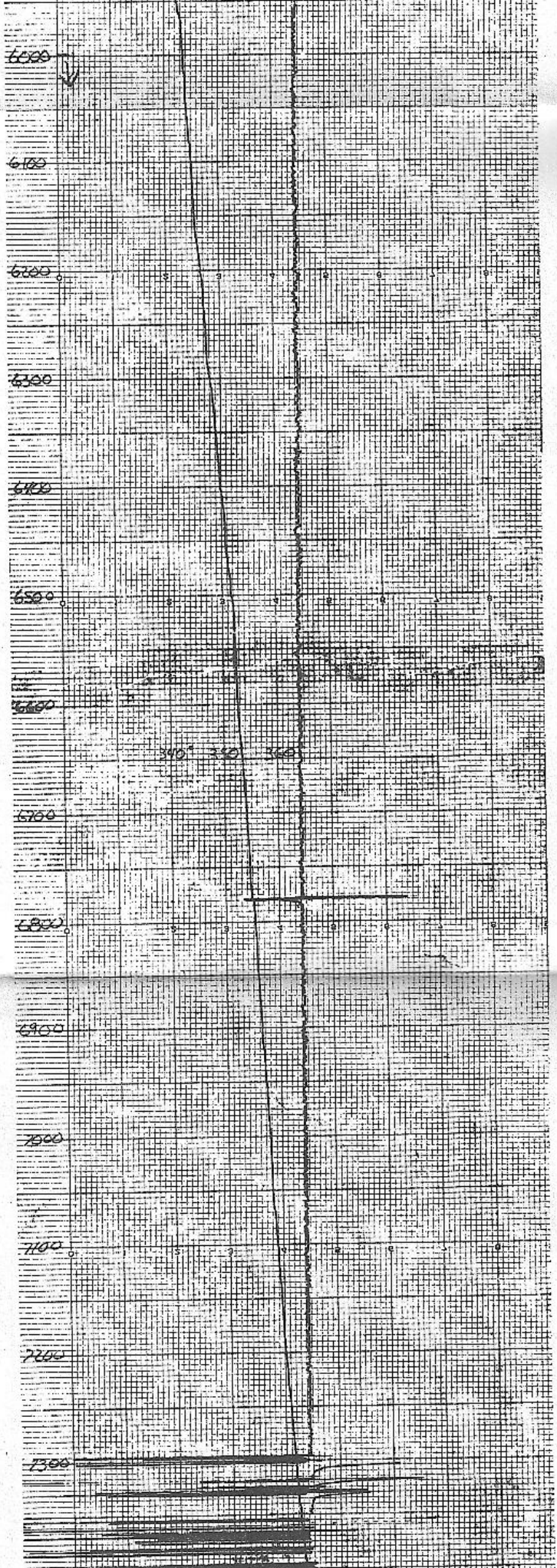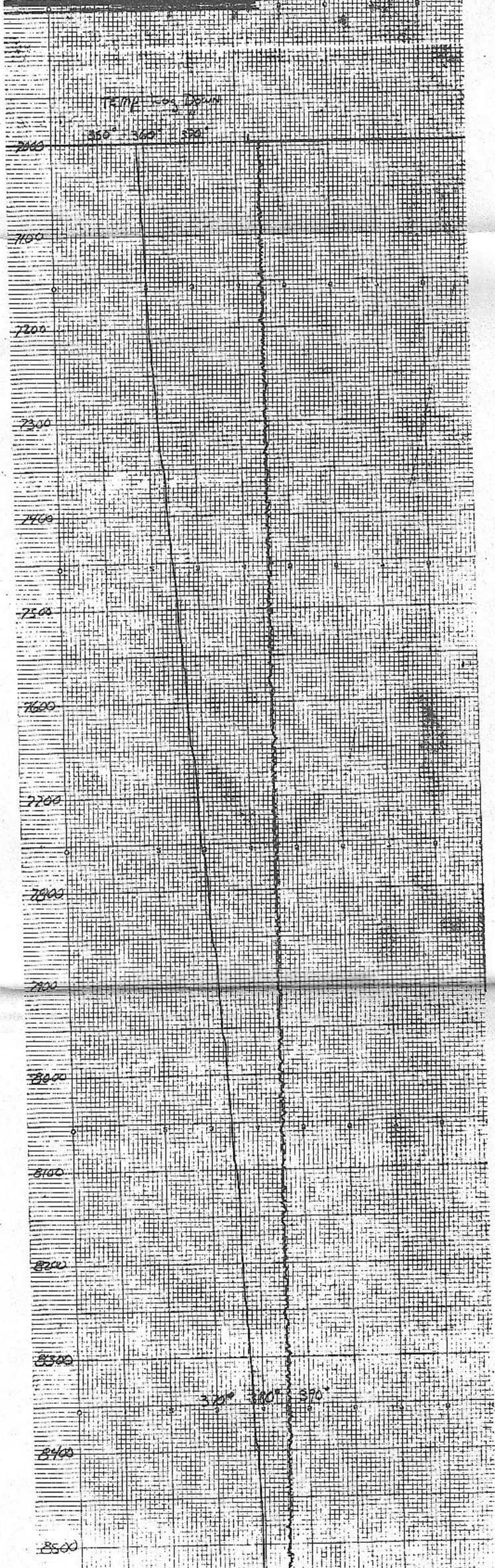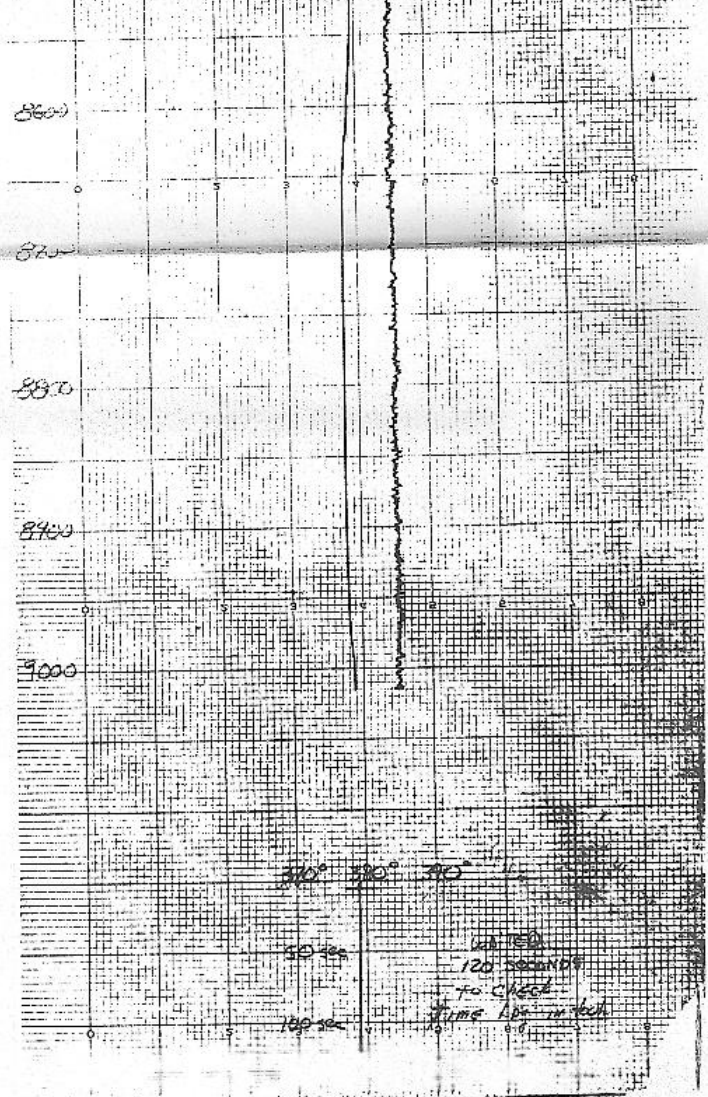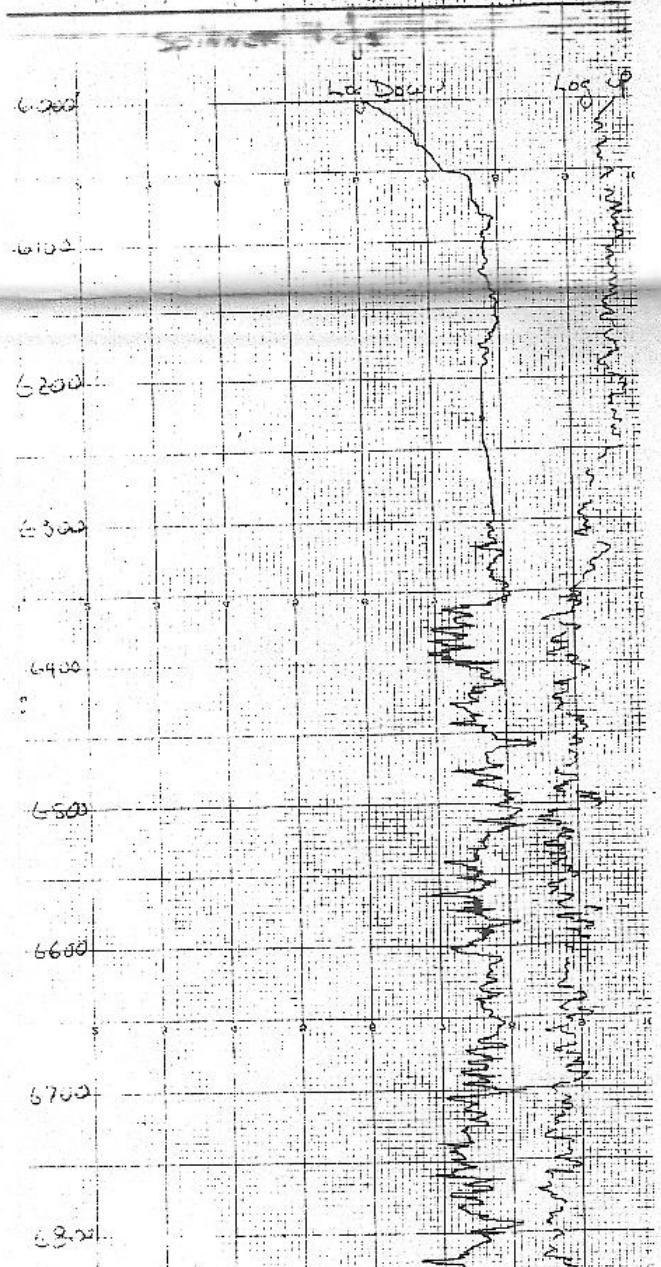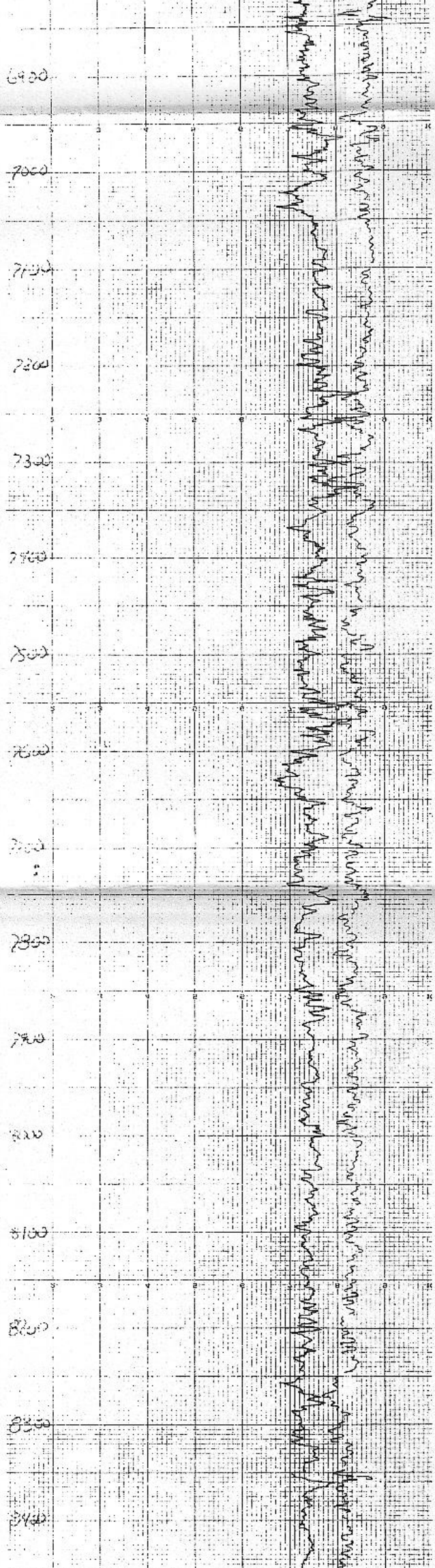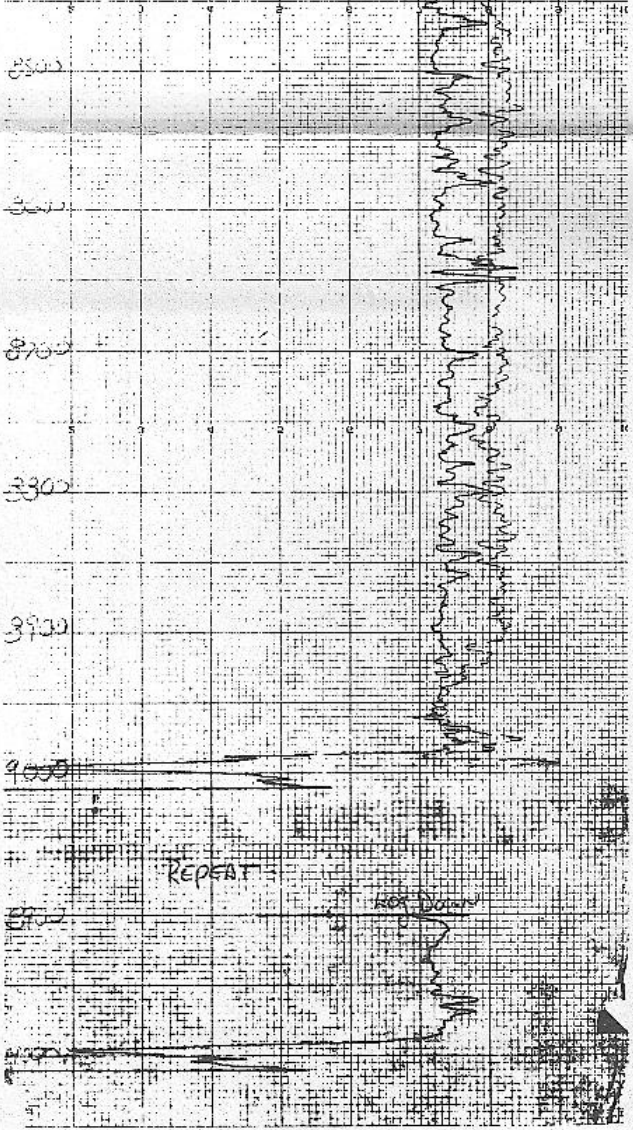REPRODUCTION FOR RESALE PROHIBITED