GL04968-3

Schlumberger

TEMPERATURE LOG

COUNTY CHURCHILL
FIELD or LOCATION 21-24N-36E
WELL DIXIE FEDERAL 66-21
COMPANY THERMAL POWER CO.

COMPANY THERMAL POWER COMPANY
WELL DIXIE FEDERAL 66-21
FIELD DIXIE VALLEY
COUNTY CHURCHILL STATE NEVADA
LOCATION N/A
Sec. 21 Twp. 24N Rge. 36E

Other Services:
FDC/CNL/GR
HDT IES
DI-SFL BHC

Permanent Datum: GL ; Elev.: 3430
Log Measured From KB , 23 Ft. Above Perm. Datum
Drilling Measured From KB

Elev.: K.B. 3453
D.F. 3452
G.L. 3430

Date		9-5-79		
Run No.		ONE		
Depth—Driller		8947		
Depth—Logger		8150		
Btm. Log Interval		8150		
Top Log Interval		250		
Casing—Driller		9⅝" @ 4580	@	@
Casing—Logger		4580		
Casing Size	1	-- To --	To	To
	2	-- To --	To	To
Casing Weight	1	-- --		
	2	-- --		
Casing Thickness	1	-- --		
	2	-- --		
Bit Size	1	8½" To 8947	To	To
	2	-- To --	To	To
Type Fluid in Hole		GEL/CAUSTIC		
Dens. | Visc.		10.2 | 40		
Time Since Circ.		15 HOURS		
BHT		322		
Equip. | Location		8126 | SAC		
Recorded By		ANDERSEN		
Witnessed By		R. SKINNER/MC MURDIE		

FOLD HERE

The well name, location and borehole reference data were furnished by the customer.

REMARKS: TEMPERATURE SENSOR PROBABLY CAKED WITH MUD, ALLOWING ONLY VERY SLOW TEMPERATURE CHANGES.

CEMENTATION DATA

Date	Depth	Type of Cement	Nb of Sacks	Additives	Calculated Top
N/A	N/A	N/A	N/A	N/A	N/A

REDUCED SENSITIVITY TEMPERATURE

TEMPERATURE °F.

100 250 400 | 140 150 160

← 20° →

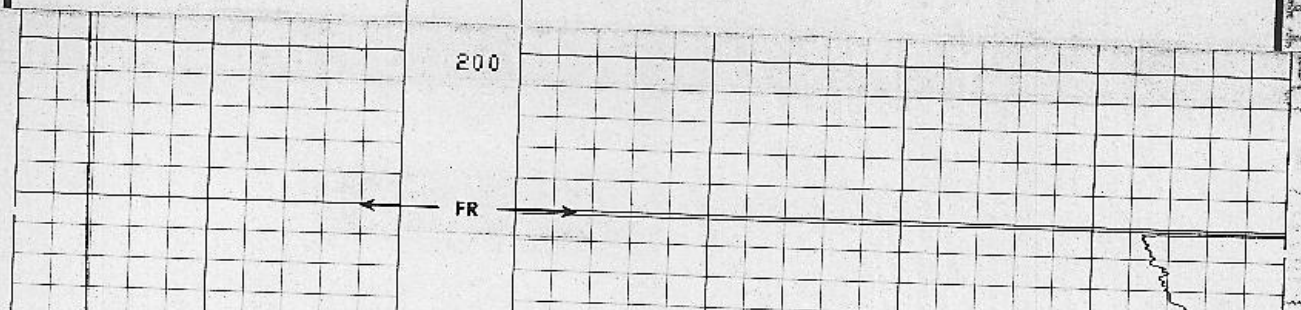

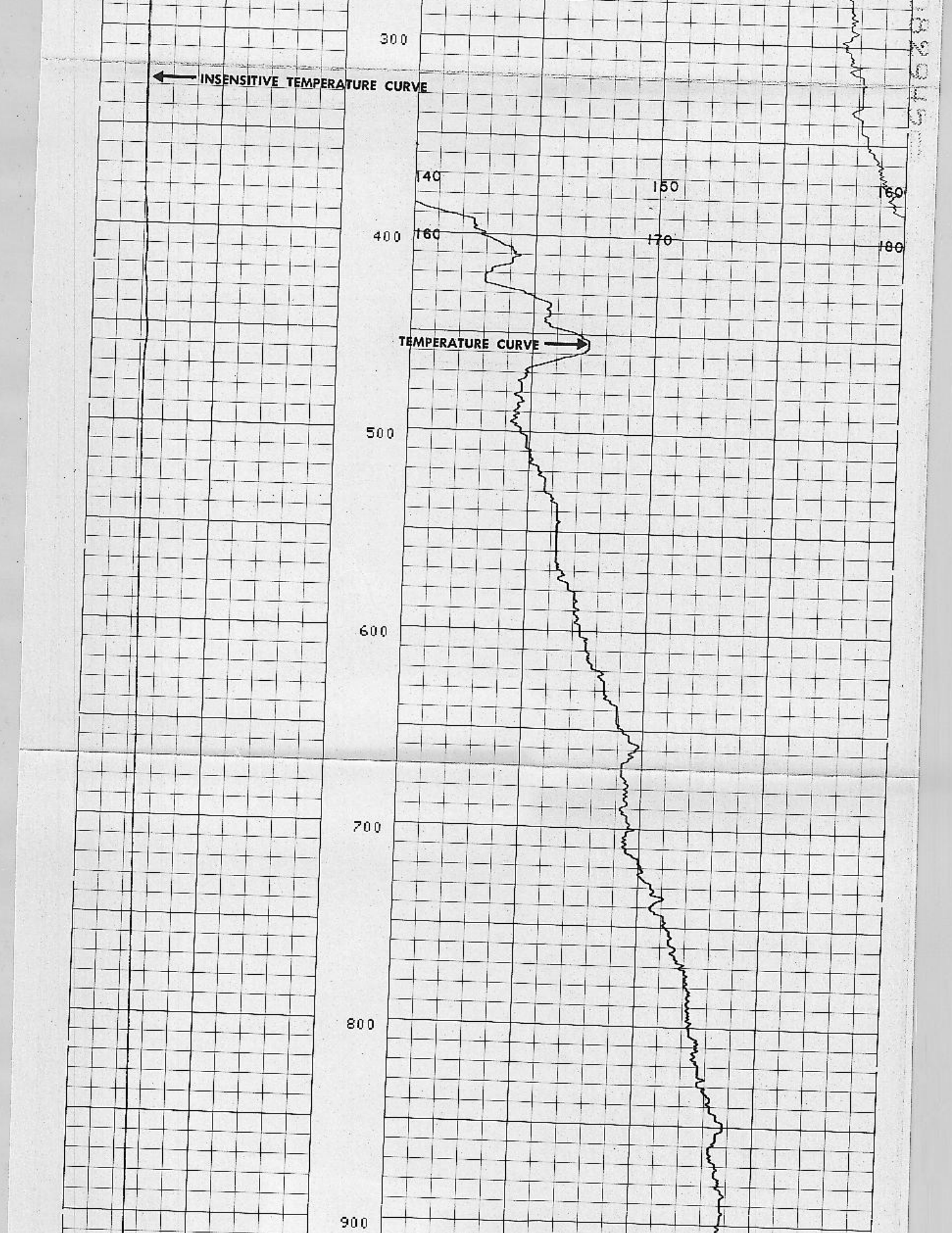

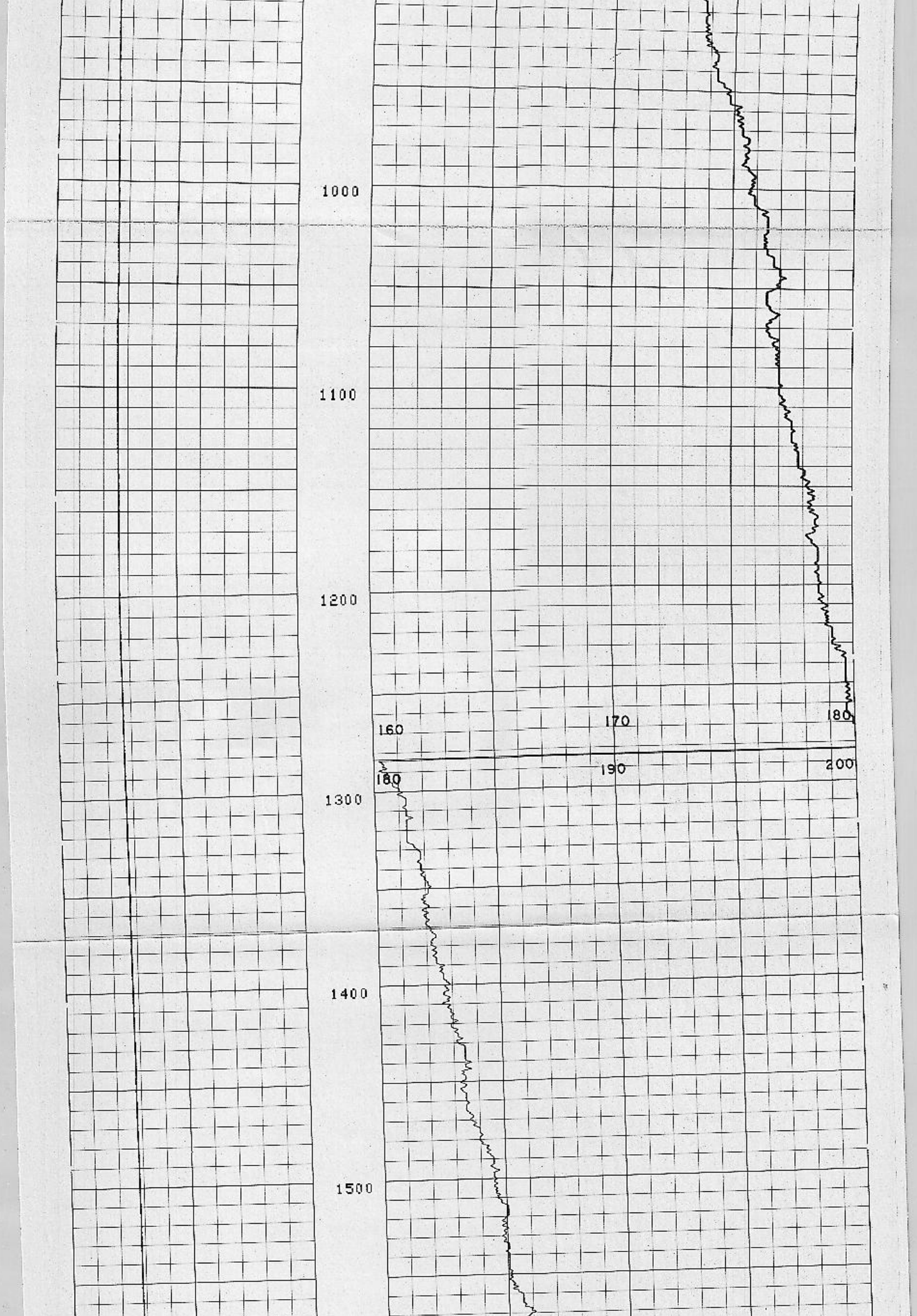

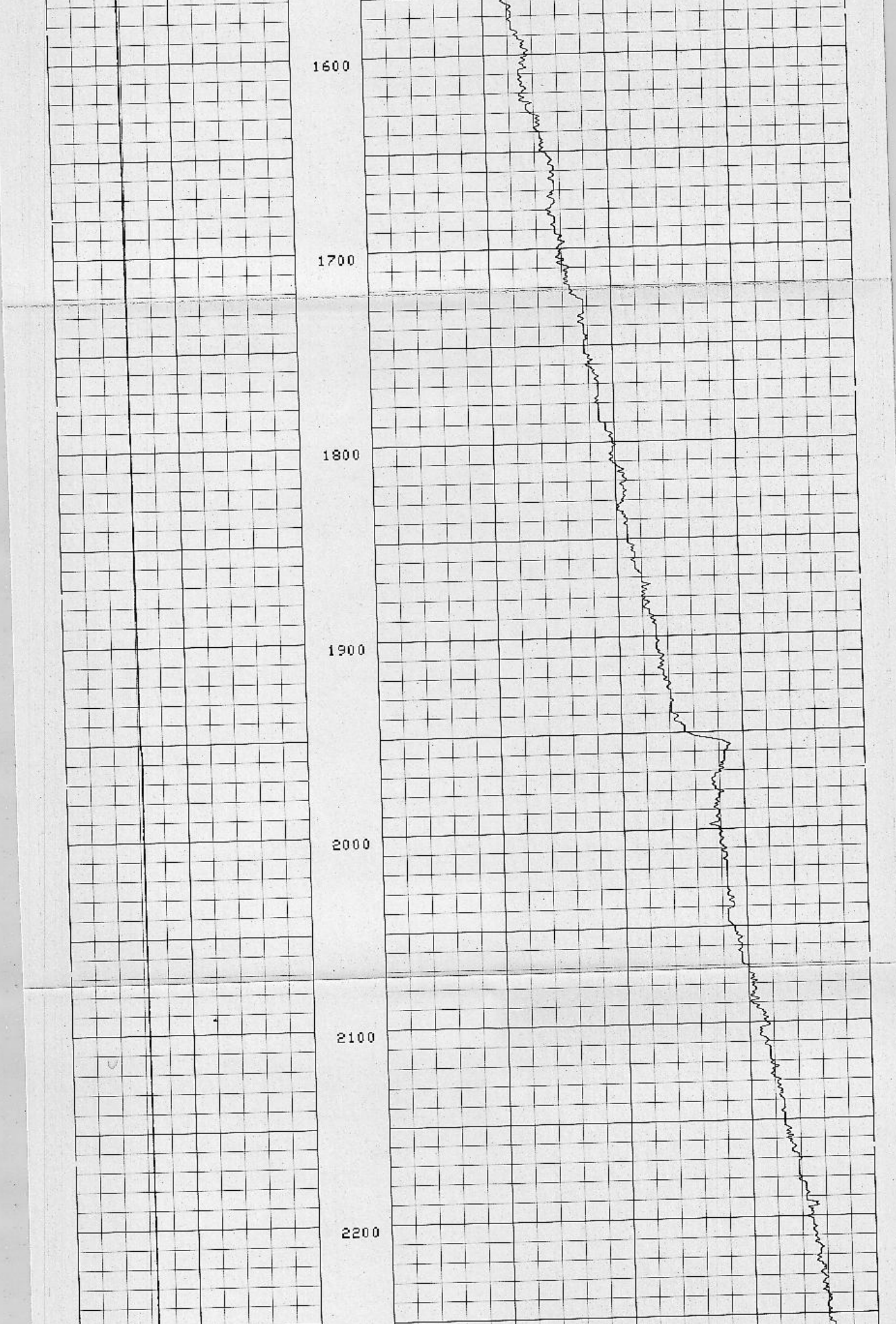

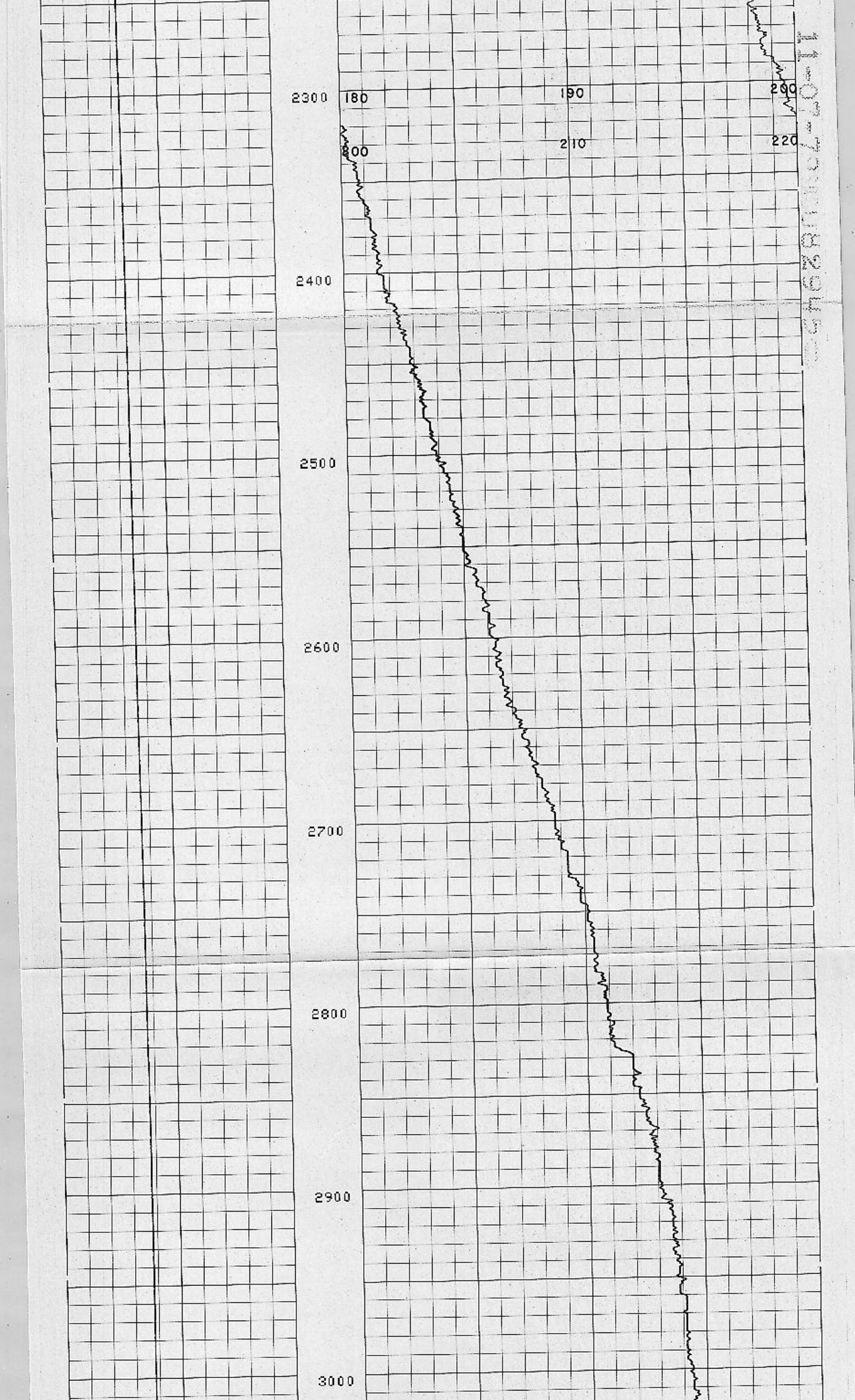

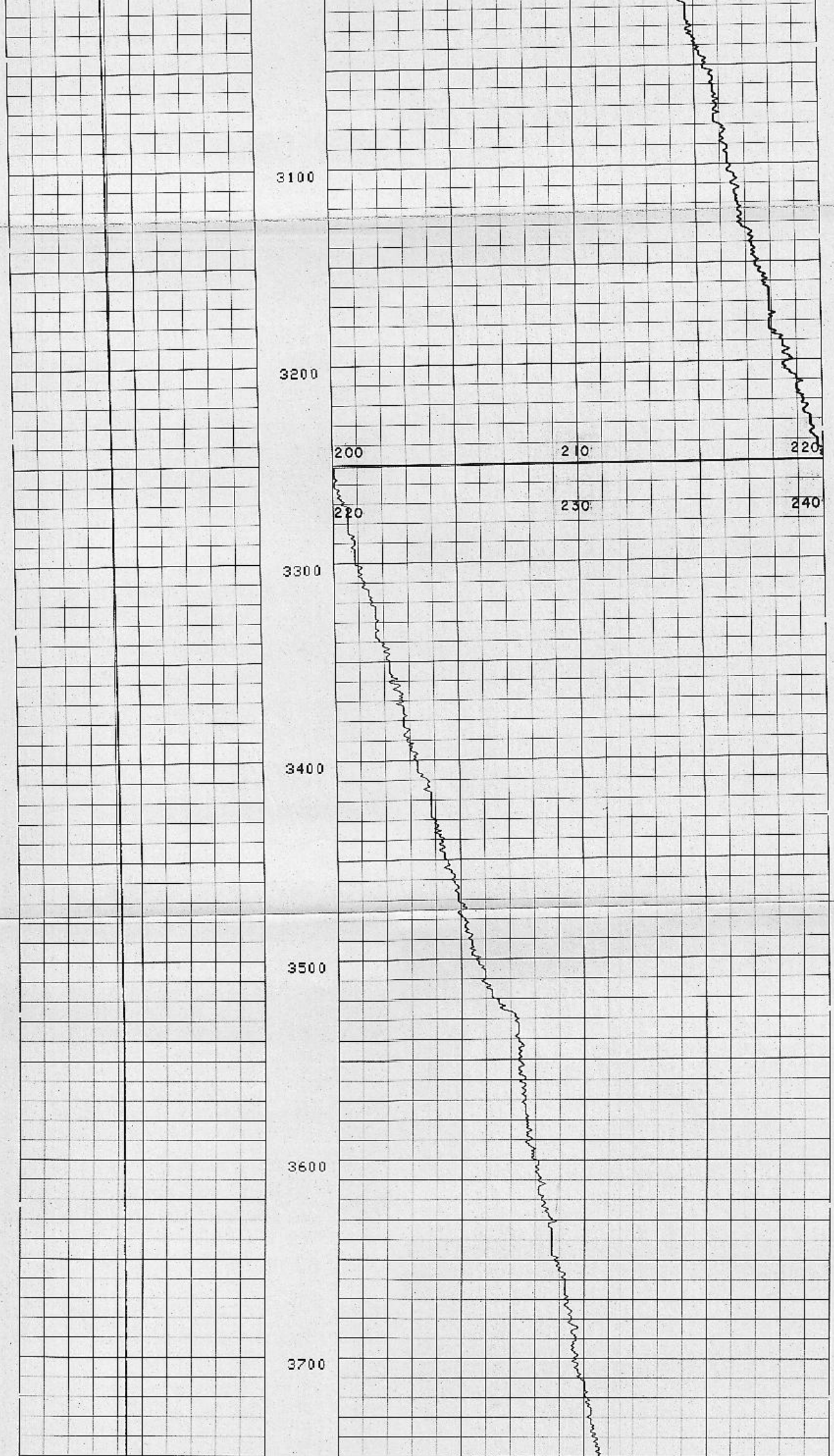

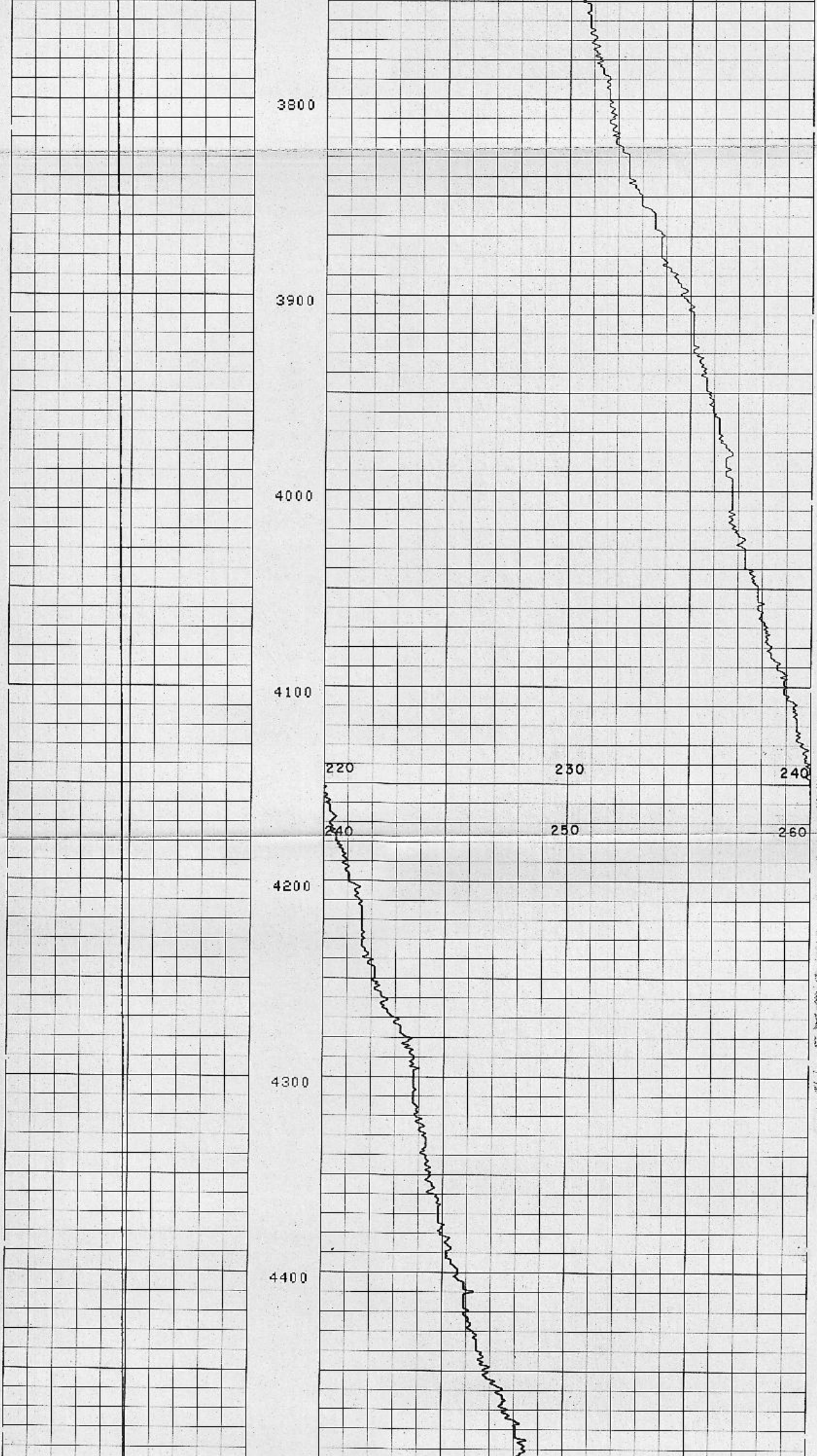

11-07-79[illegible]082945

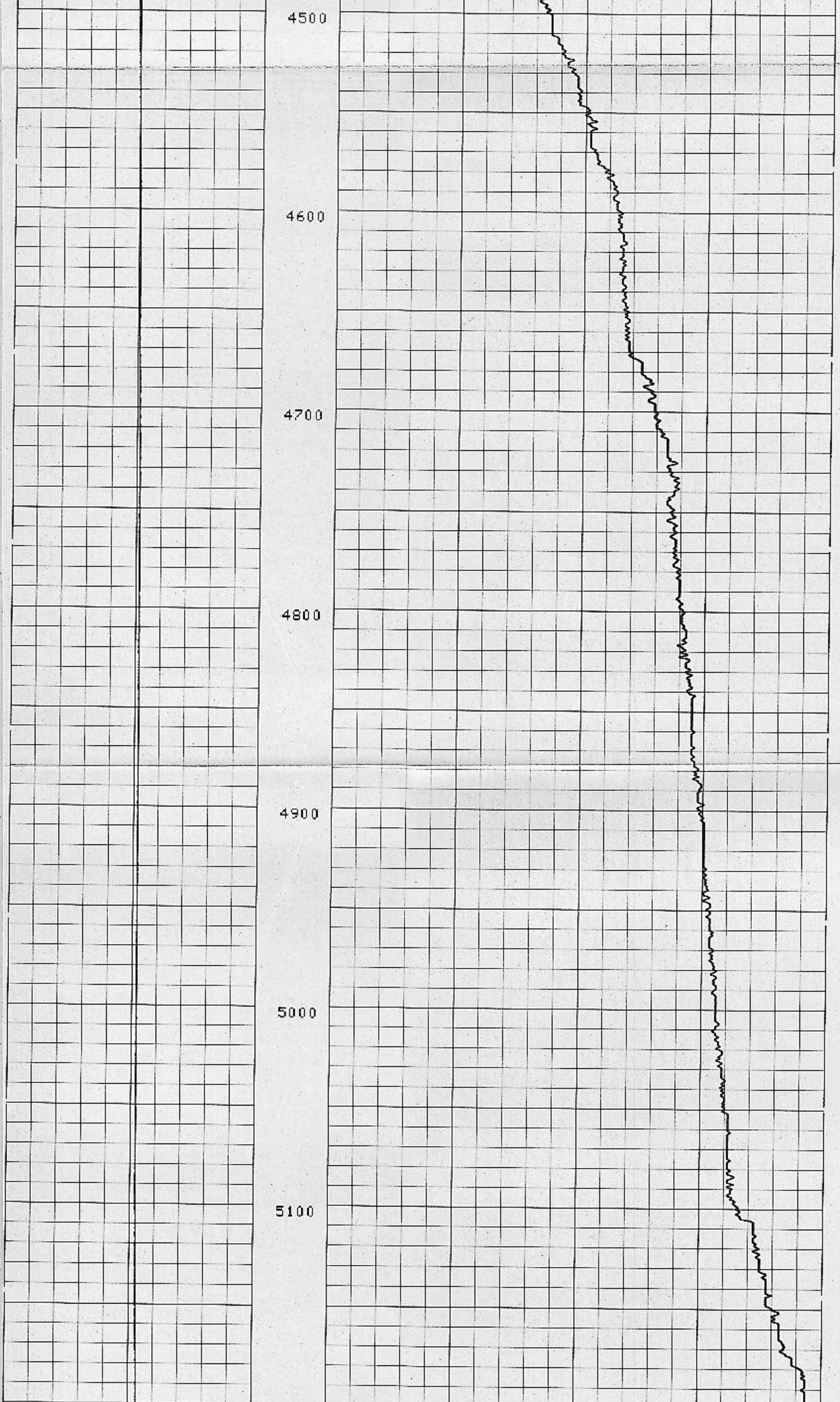

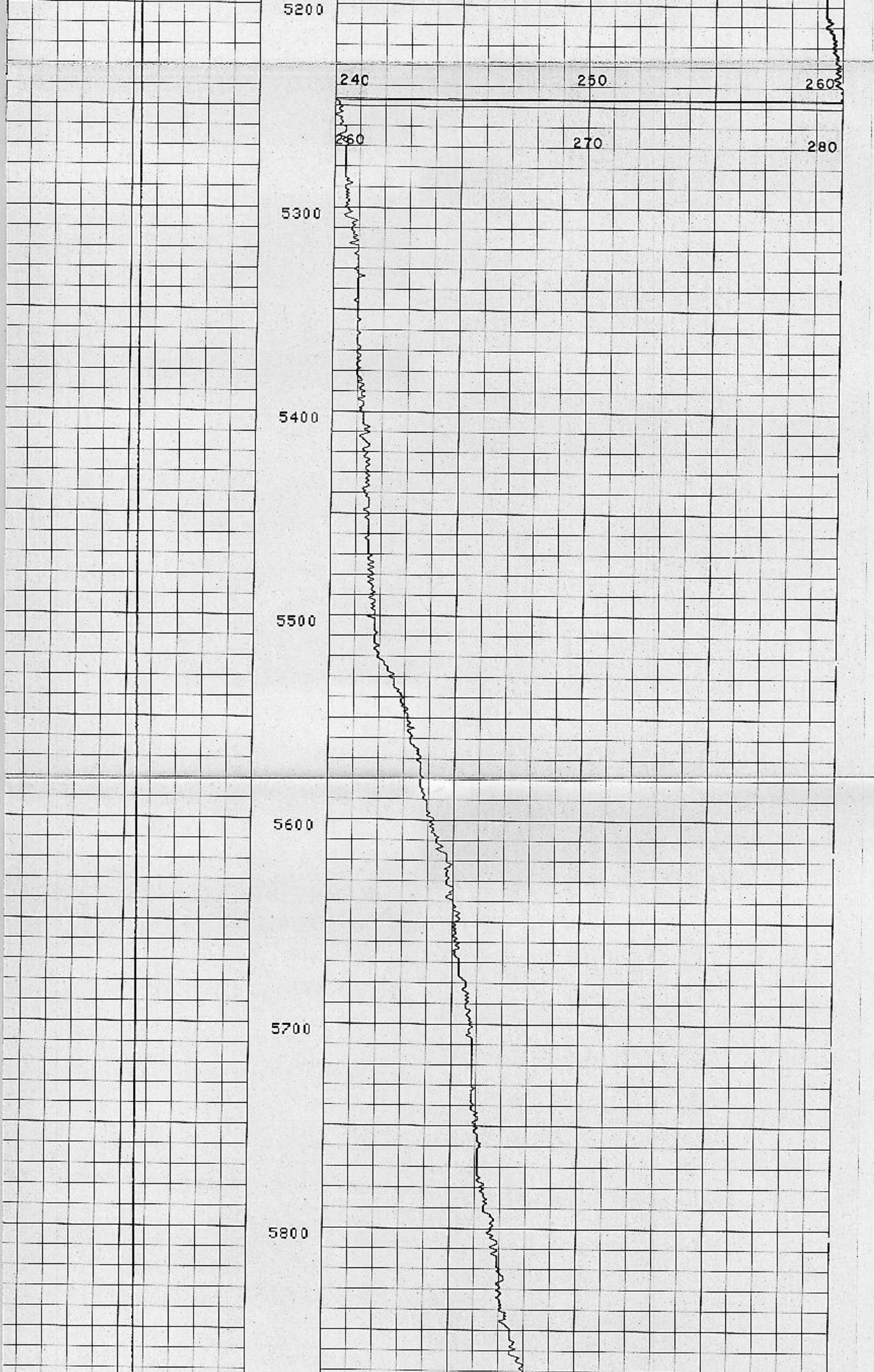

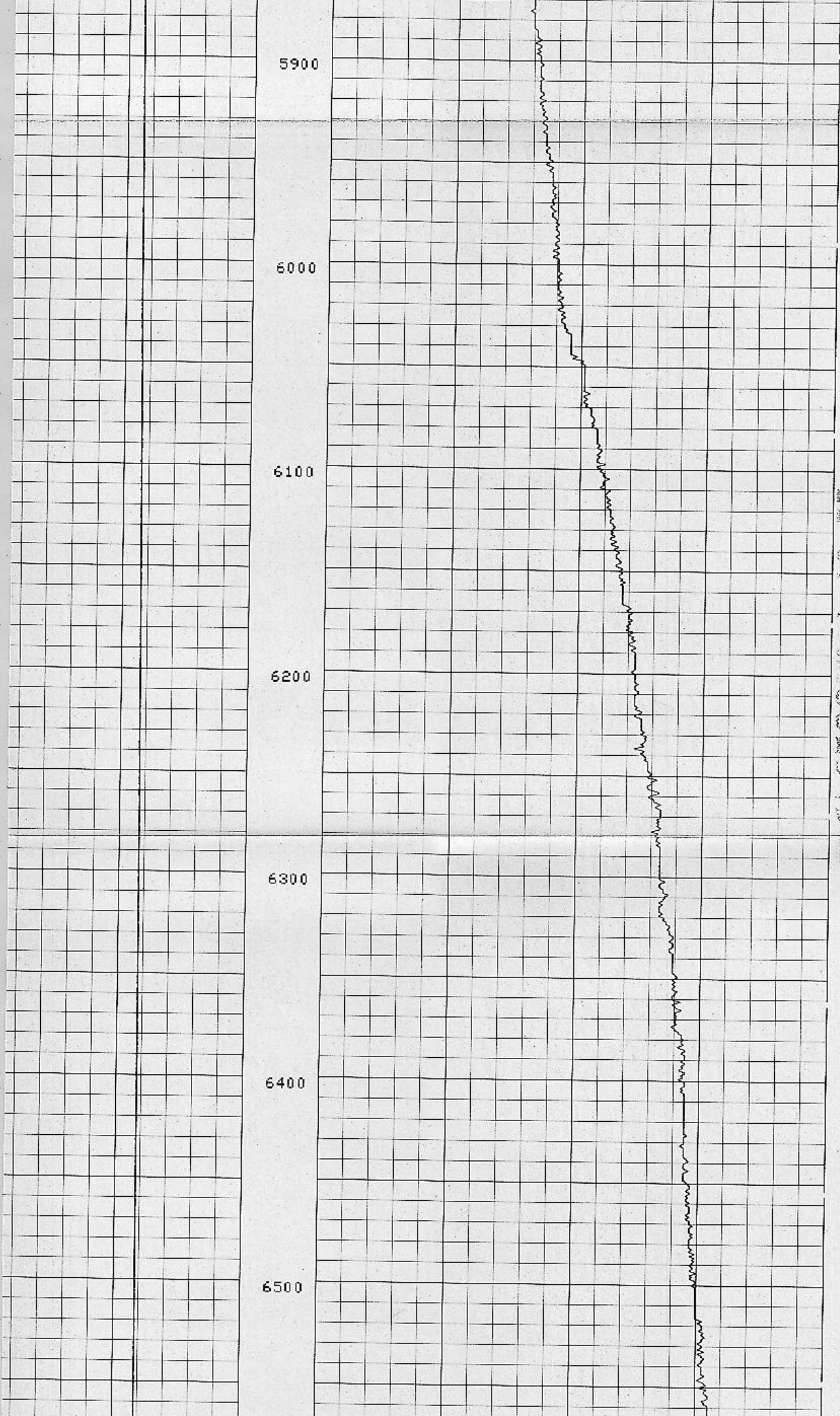

11-07-79 082945

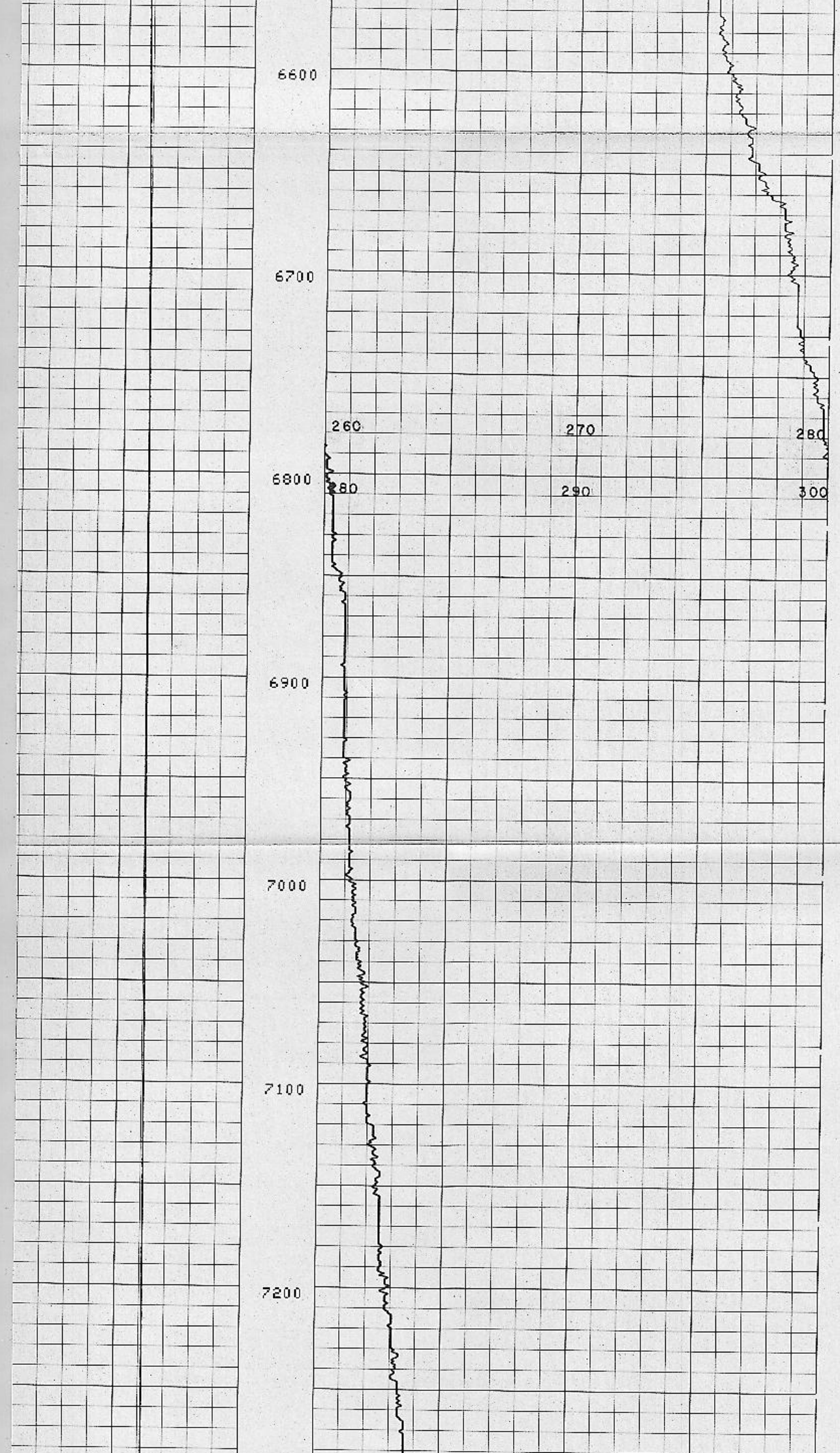

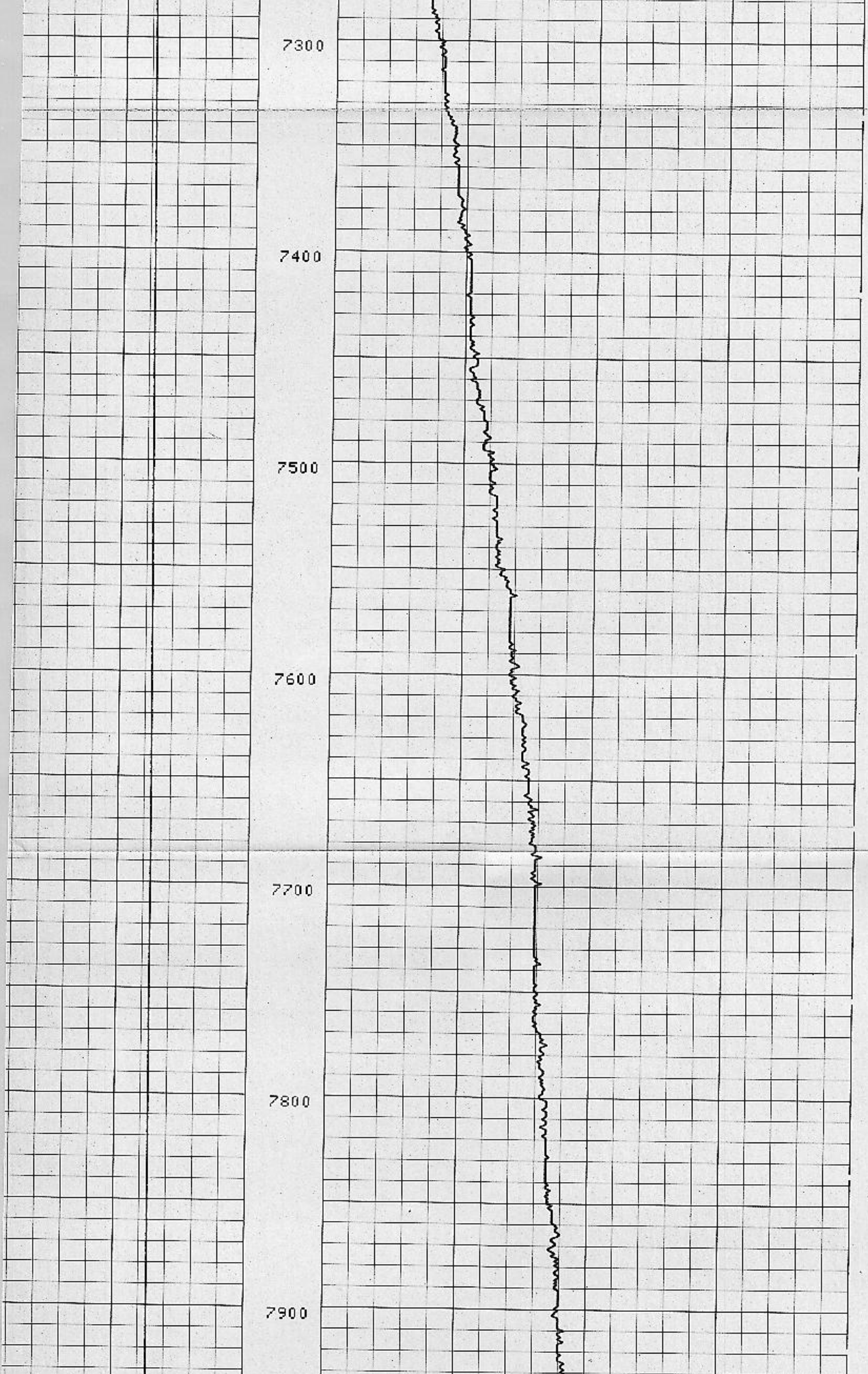

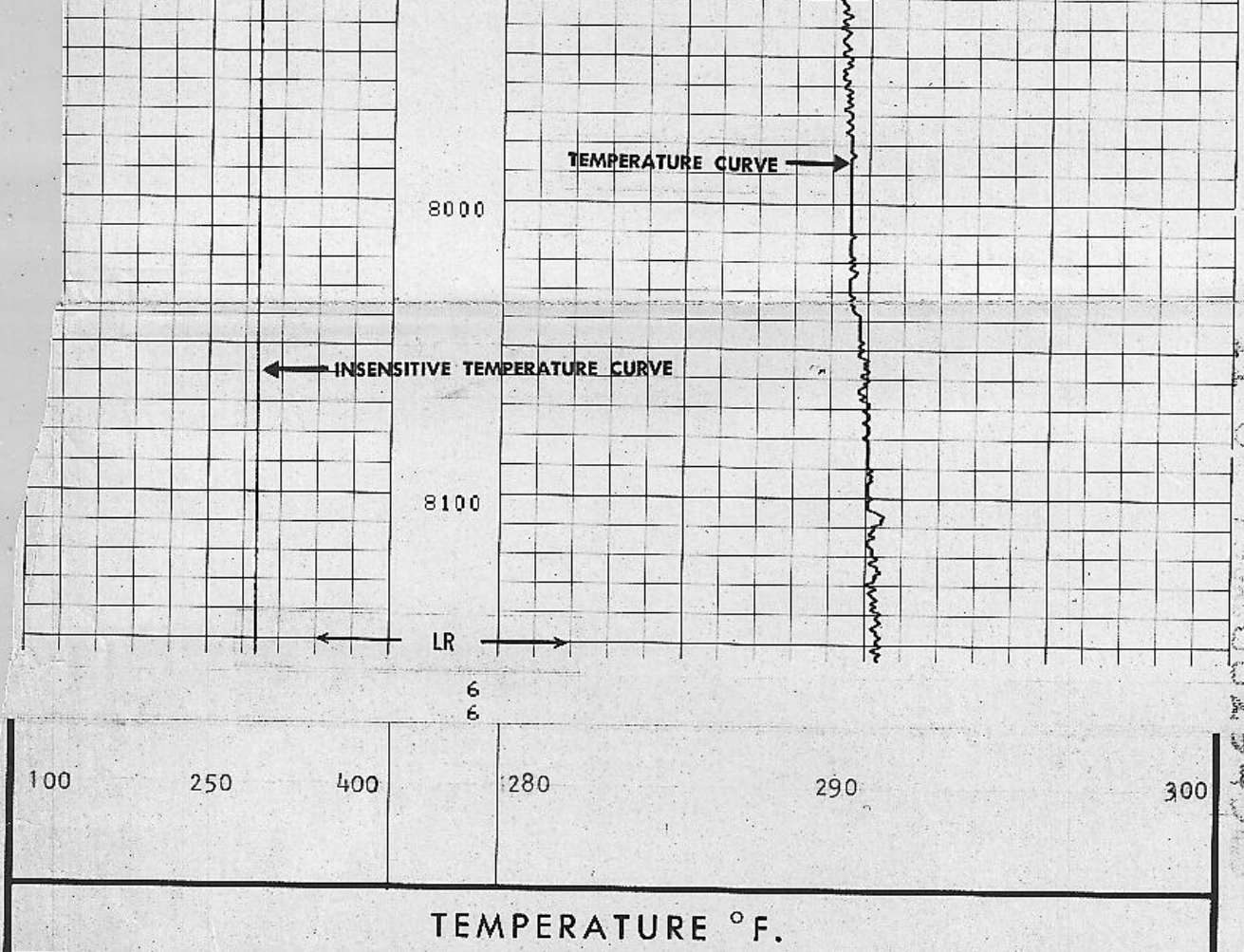

COMPANY THERMAL POWER COMPANY
ELL DIXIE FEDERAL 66-21
D DIXIE VALLEY
NTY CHURCHILL
STATE NEVADA

SCHL. F. R. 8150
SCHL. T. D. 8150
DRLR. T. D. 8947