GL04468_4

Schlumberger

TEMPERATURE LOG

COUNTY CHURCHILL
FIELD or LOCATION 21-24N-36E
WELL DIXIE FEDERAL 66-21
COMPANY THERMAL POWER CO.

COMPANY	THERMAL POWER COMPANY
WELL	DIXIE FEDERAL 66-21
FIELD	DIXIE VALLEY
COUNTY	CHURCHILL STATE NEVADA
LOCATION	N/A
Sec. 21 Twp. 24N Rge. 36E	Other Services: FDC/CNL/GR HDT BHC DI-SFL IES

Permanent Datum: GL ; Elev.: 3430
Log Measured From KB , 23 Ft. Above Perm. Datum
Drilling Measured From KB

Elev.: K.B. 3453
D.F. 3452
G.L. 3430

Date		9-17-79		
Run No.		ONE		
Depth—Driller		9780		
Depth—Logger		9018		
Btm. Log Interval		8964		
Top Log Interval		10		
Casing—Driller		9⅝" @ 4580	@	@
Casing—Logger		4580		
Casing Size	1	13⅜" To 2152	To	To
	2	9⅝" To 4580	To	To
Casing Weight	1	NOT AVAILABLE		
	2	" "		
Casing Thickness	1	" "		
	2	" "		
Bit Size	1	8½" To TD	To	To
	2	-- To --	To	To
Type Fluid in Hole		GEL/CAUSTIC/BAR		
Dens. / Visc.		10.2 / 46		
Time Since Circ.		12 HOURS		
BHT		360		
Equip. / Location		7763 / SAC		
Recorded By		BRASFIELD		
Witnessed By		MC MURDIE/SKINNER		

FOLD HERE The well name, location and borehole reference data were furnished by the customer.

REMARKS:
NOT ABLE TO GET DOWN TO TD.
TEMPERATURE SENSOR CAKED WITH MUD.

CEMENTATION DATA

Date	Depth	Type of Cement	Nb of Sacks	Additives	Calculated Top
N/A	N/A	N/A	N/A	N/A	N/A

REDUCED SENSITIVITY TEMPERATURE

TEMPERATURE °F.

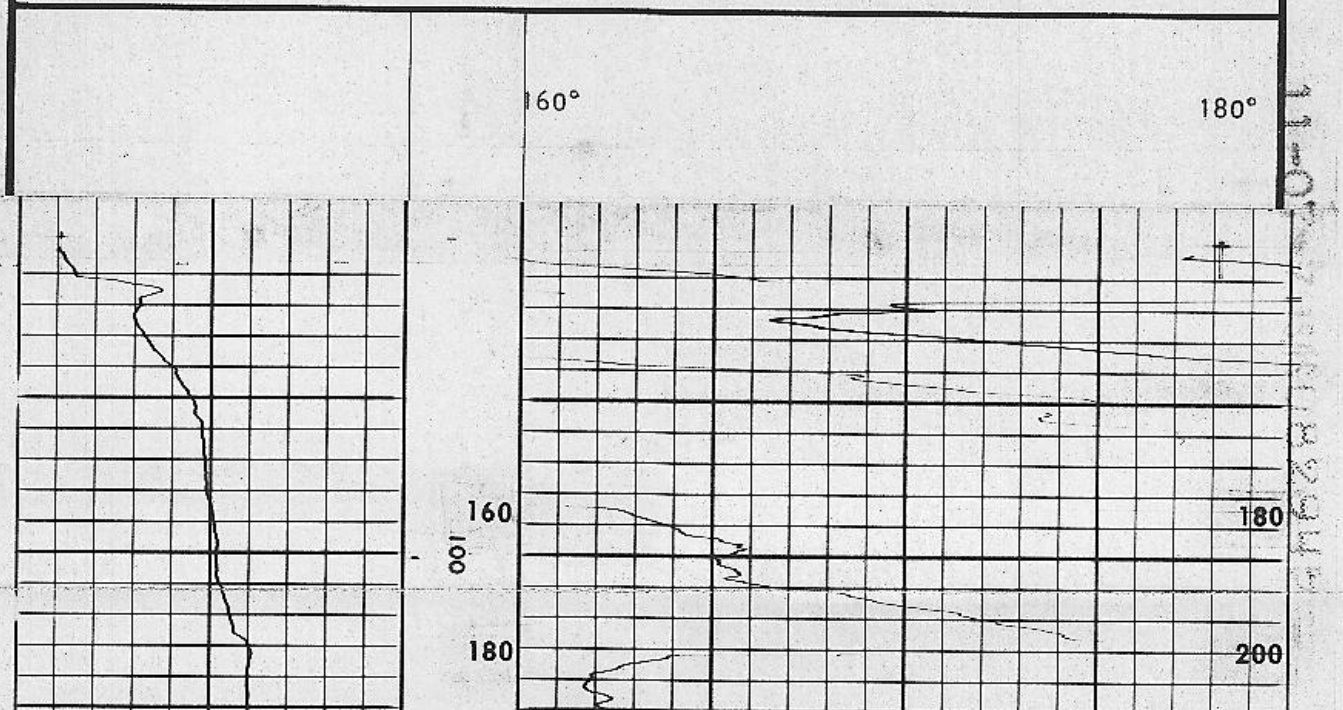

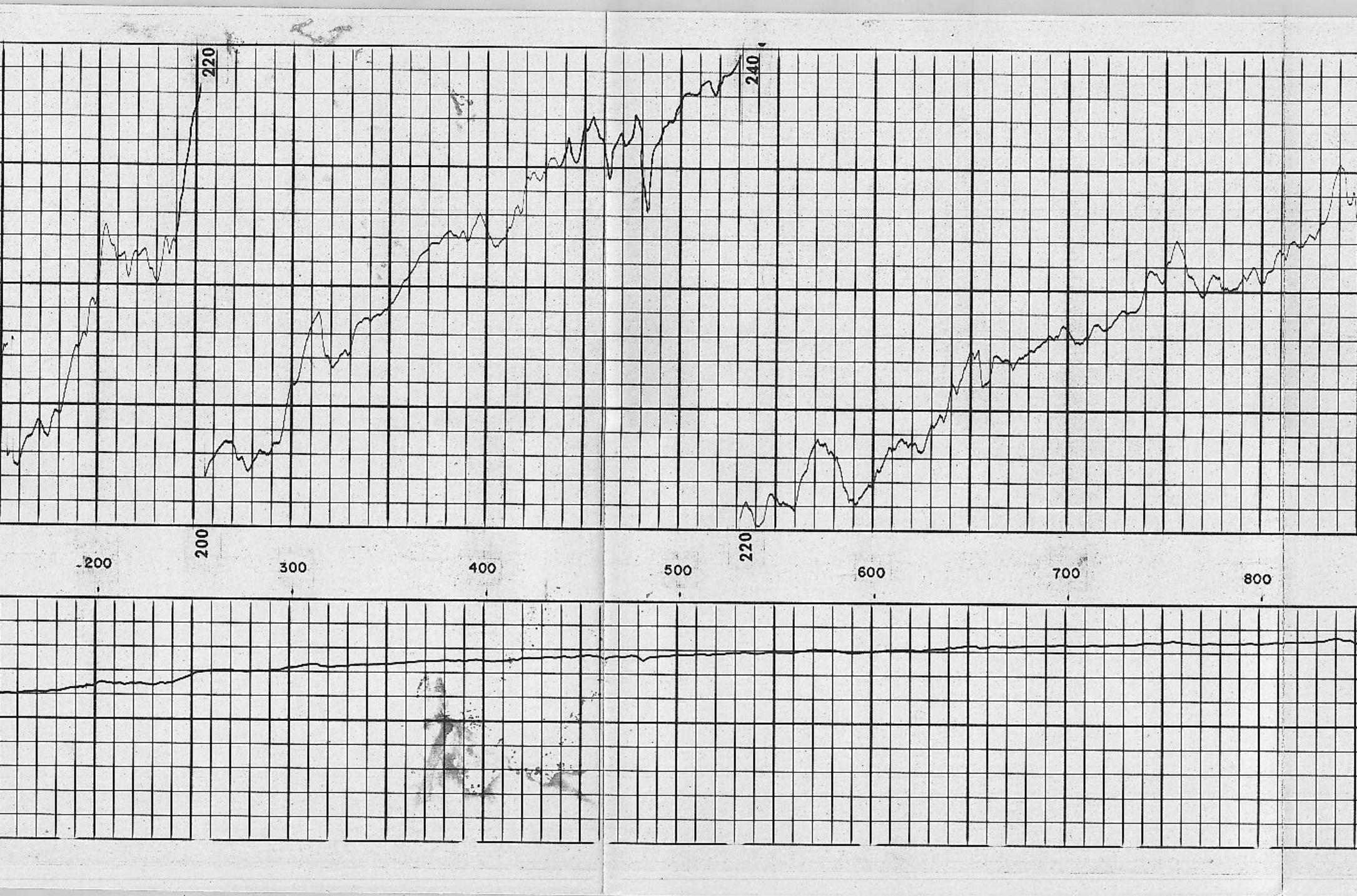

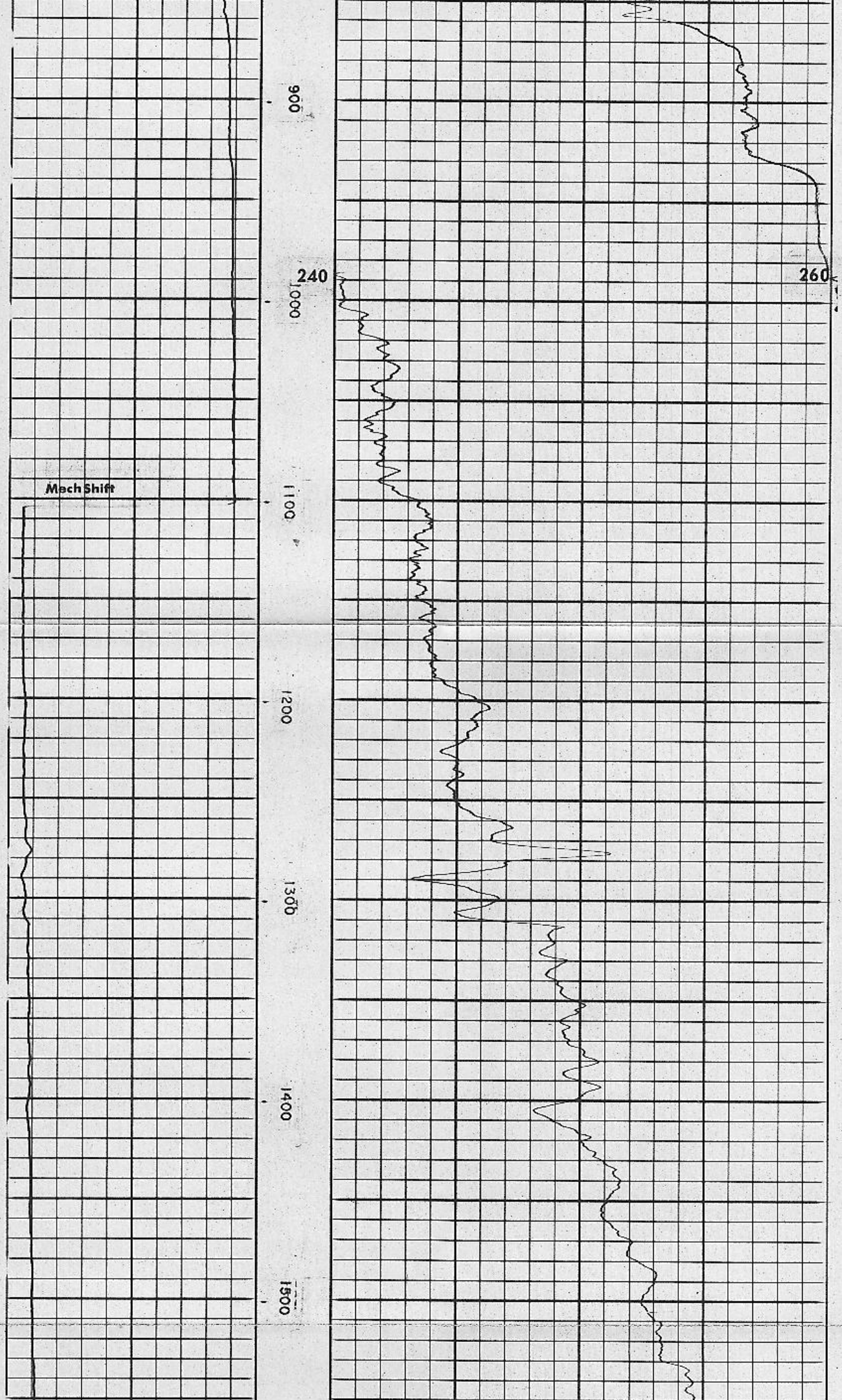

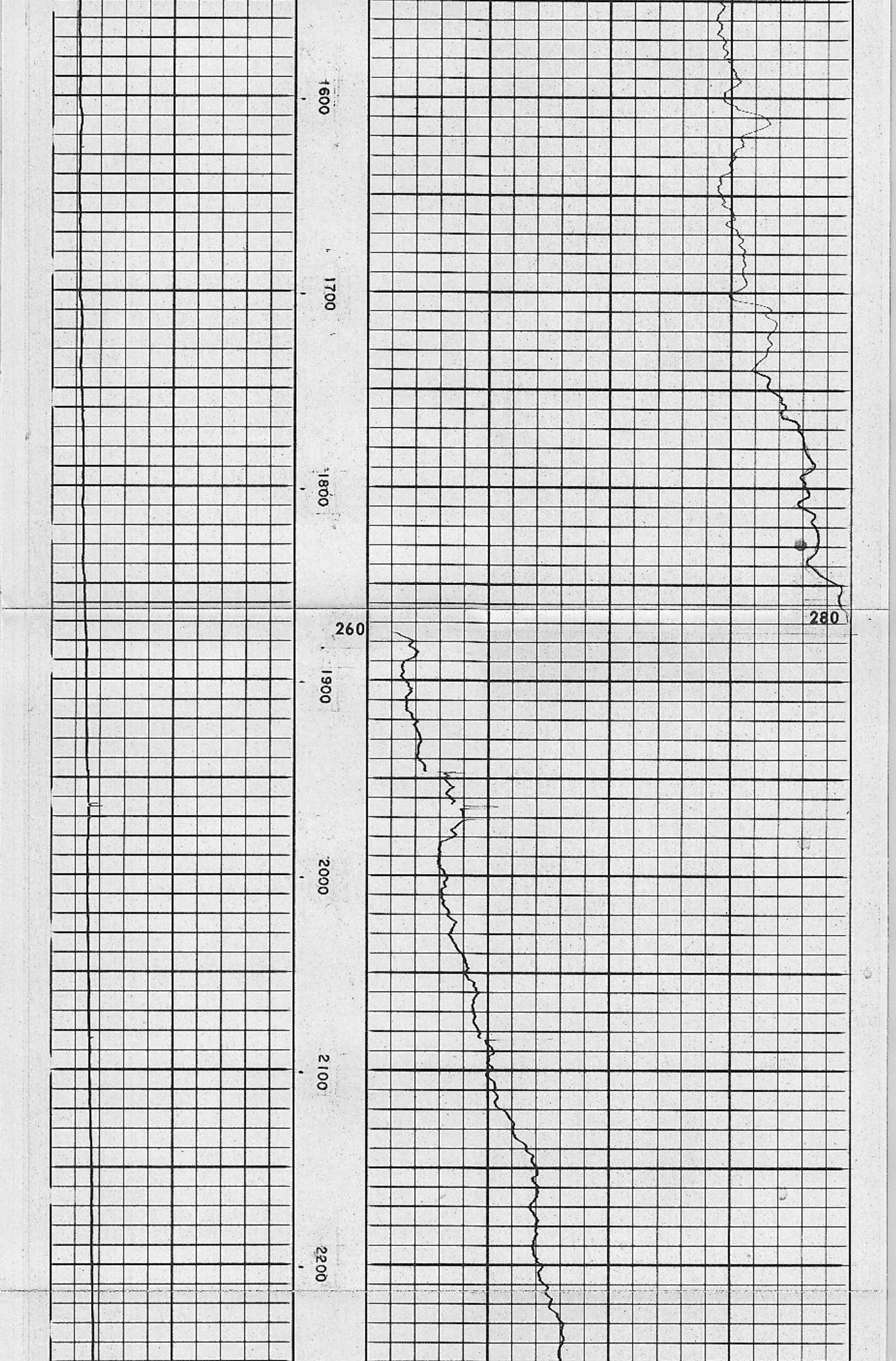

11-07-790082945

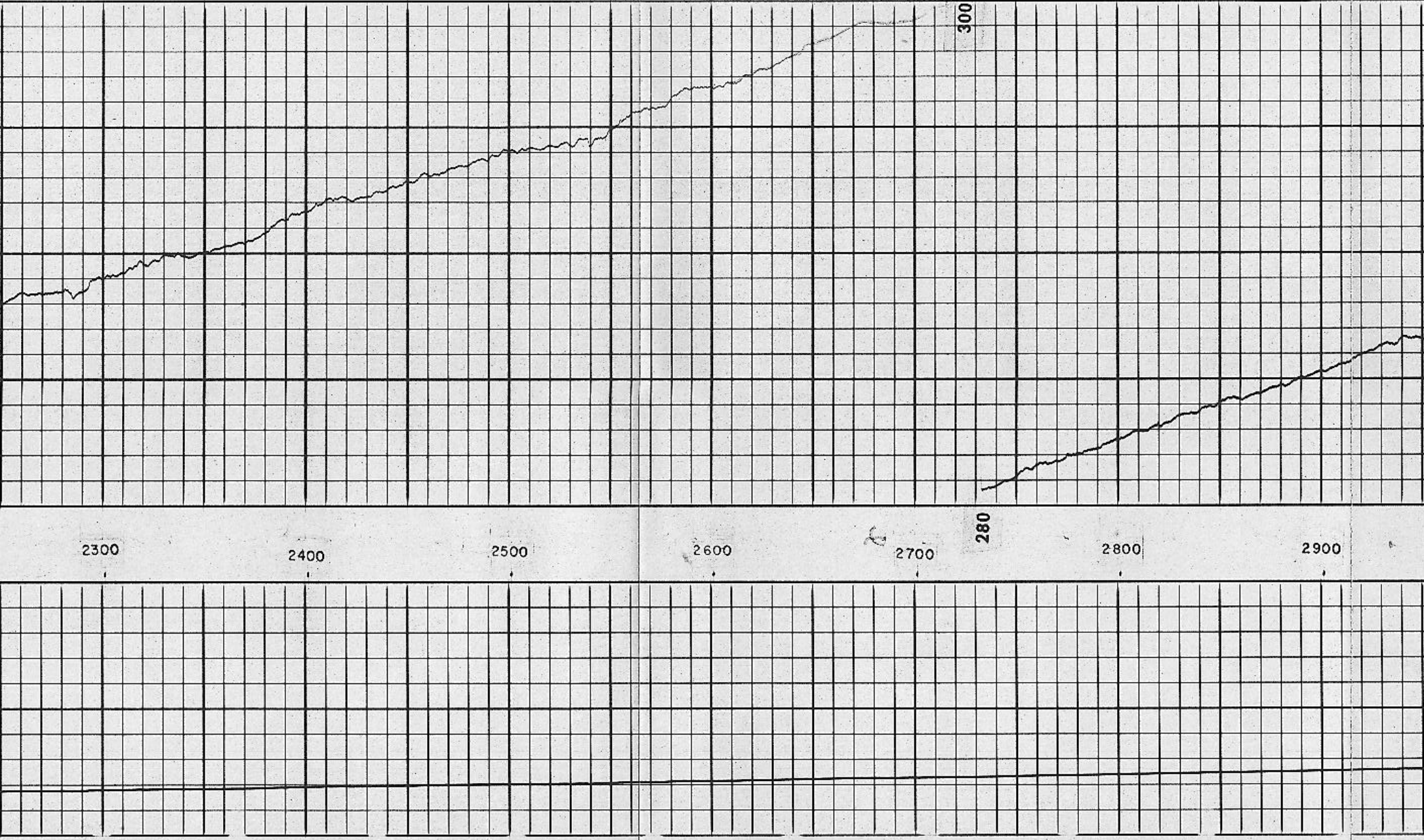

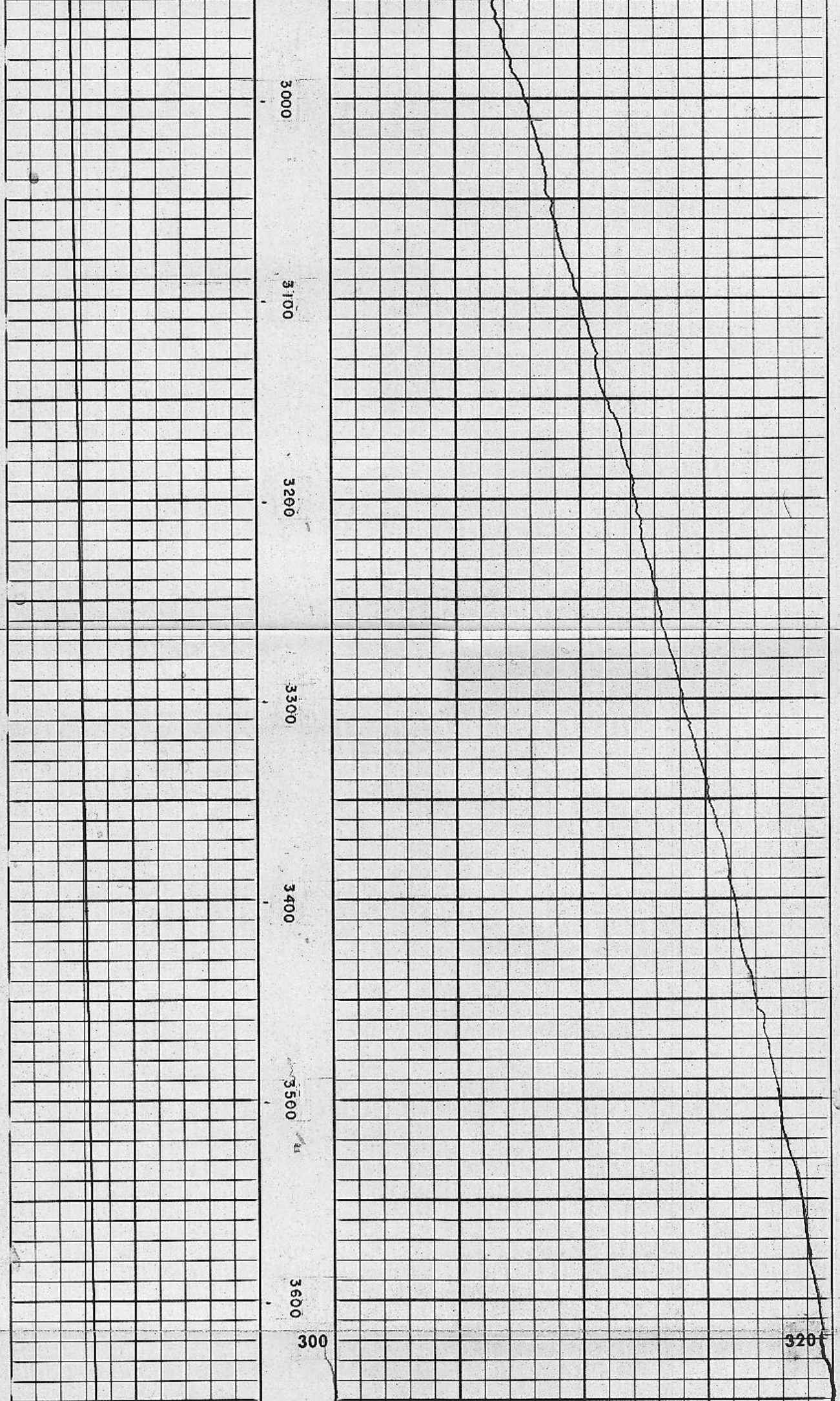

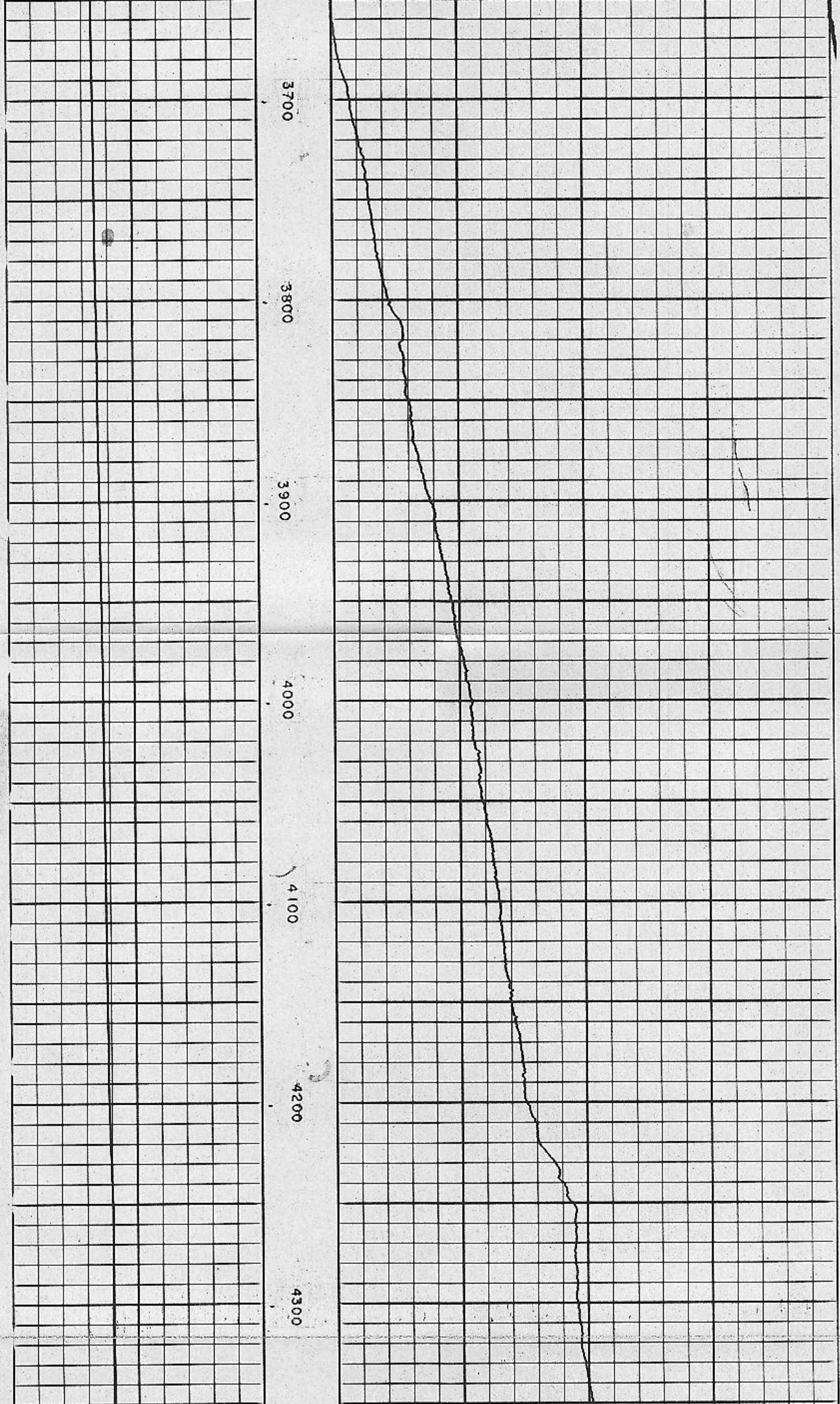

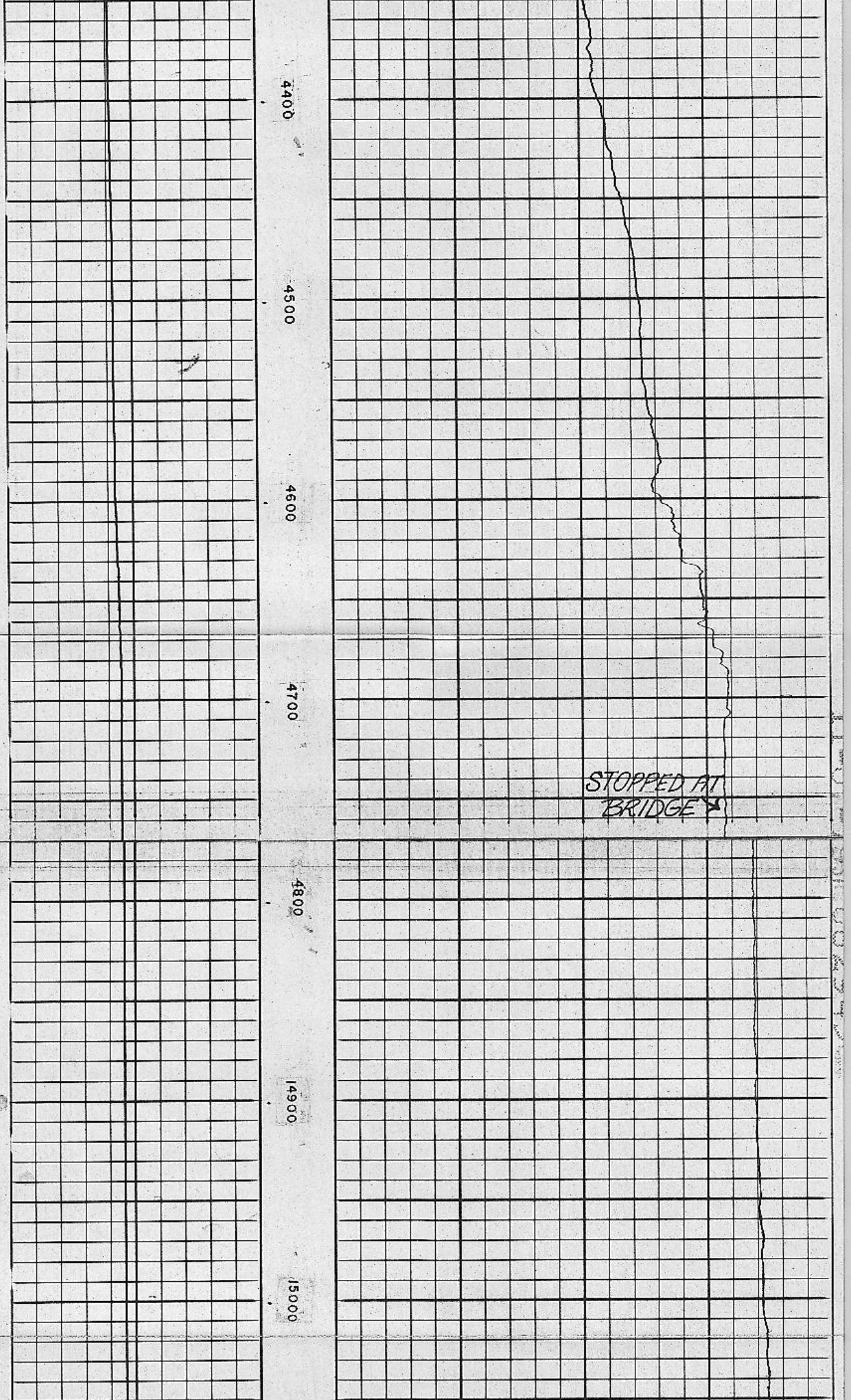

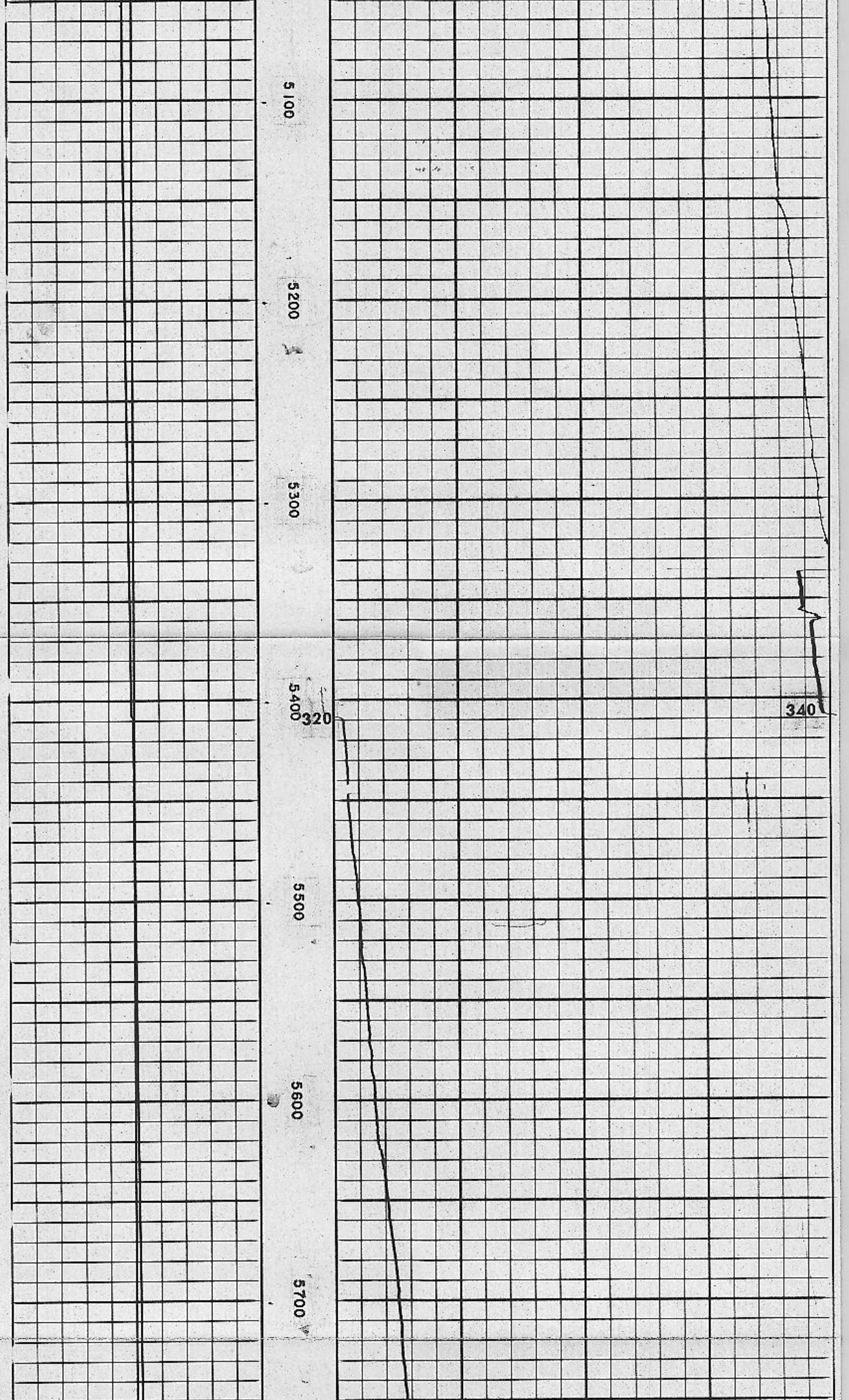

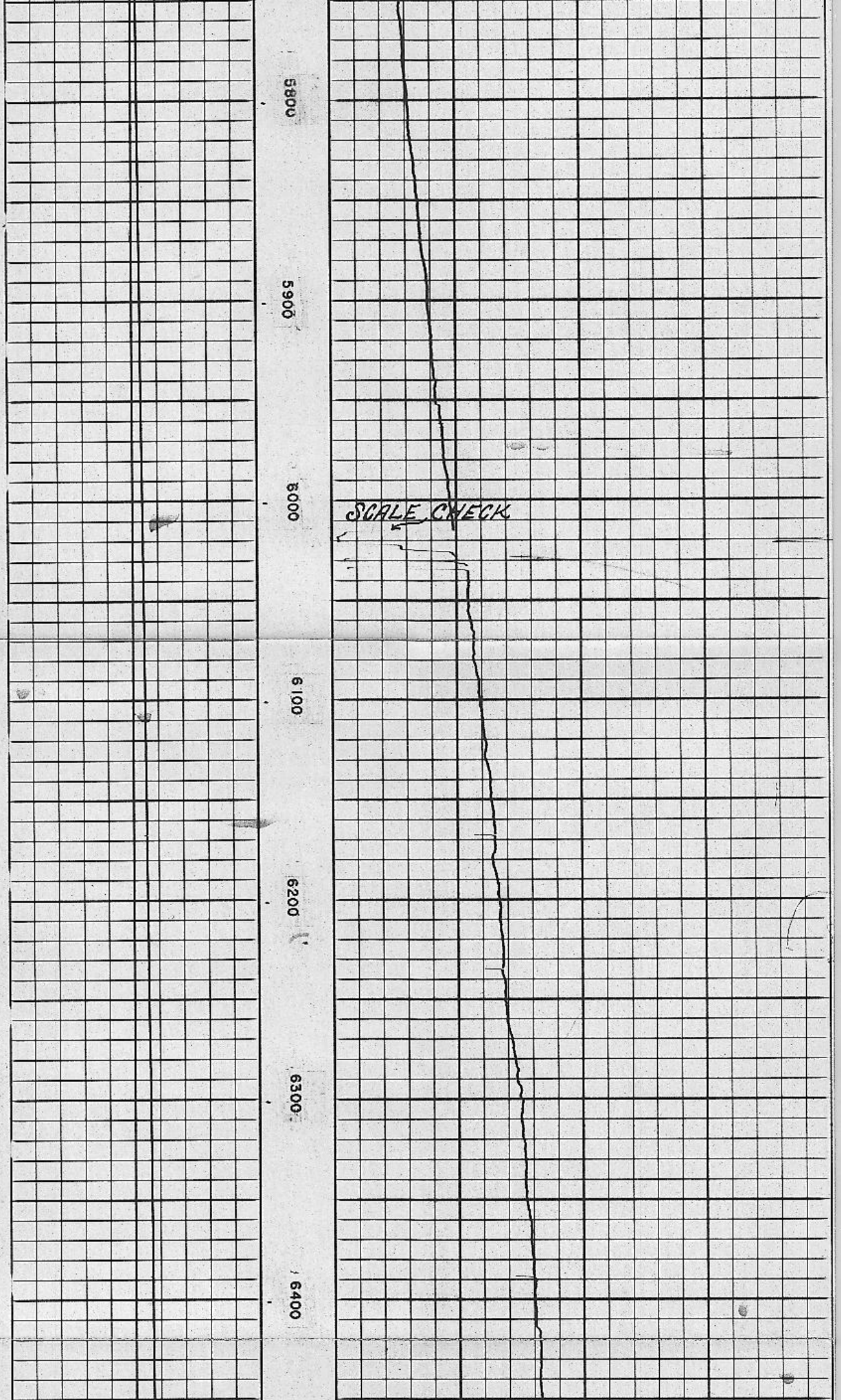

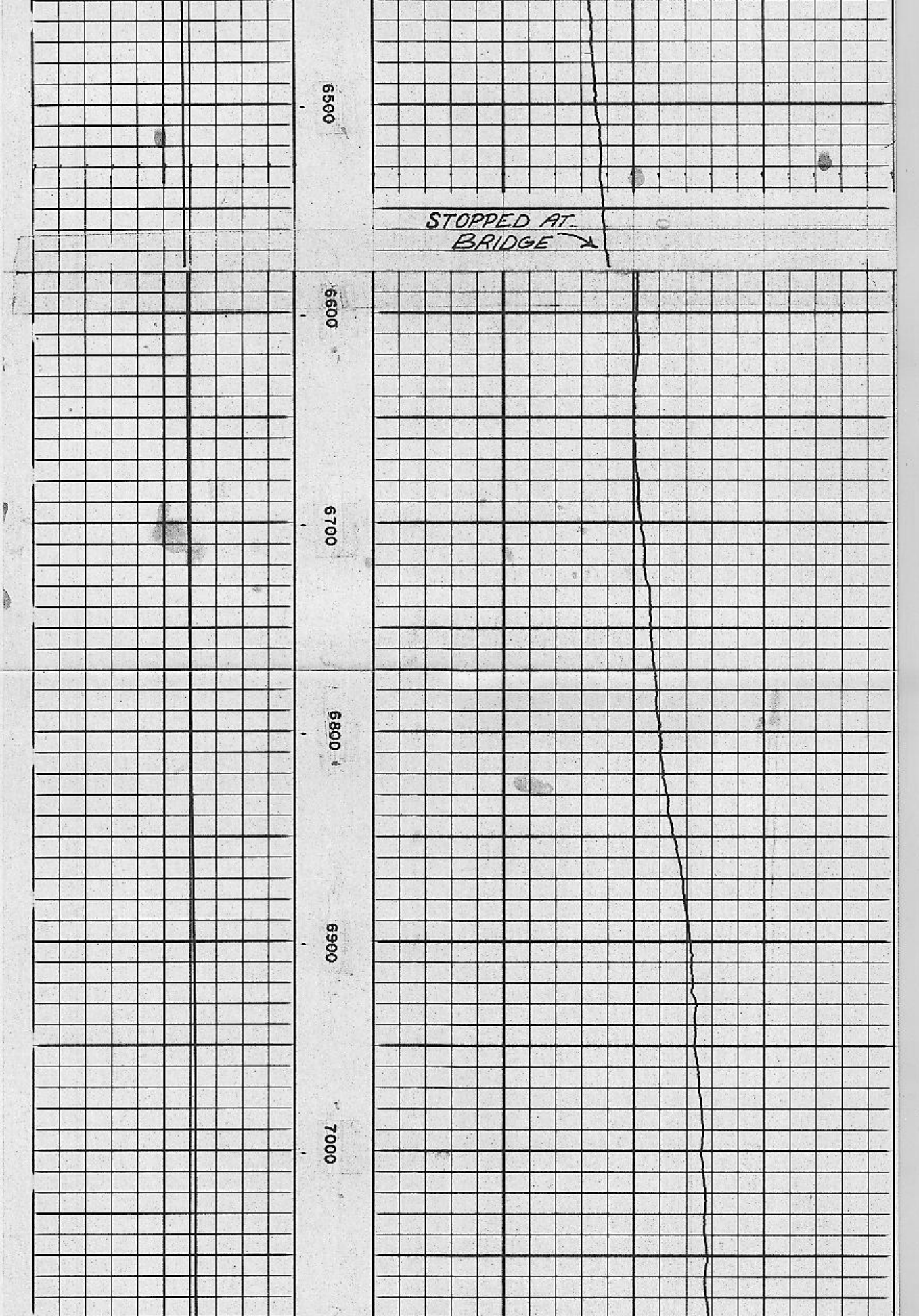

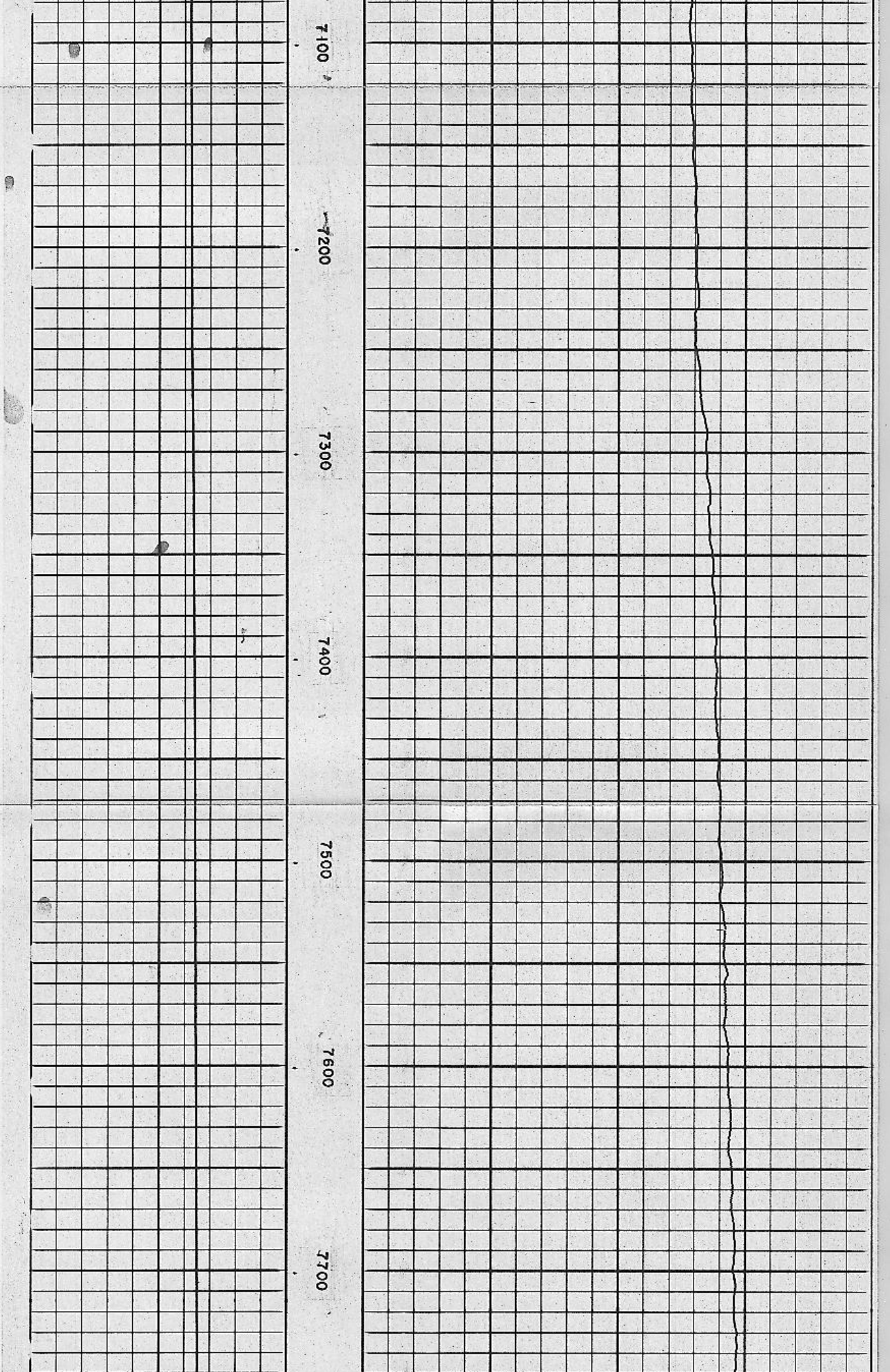





COMPANY	THERMAL POWER COMPANY	SCHL. F. R.	8964
WELL	DIXIE FEDERAL 66-21	SCHL. T. D.	9018
FIELD	DIXIE VALLEY	DRLR. T. D.	9780
COUNTY	CHURCHILL	STATE	NEVADA