Schlumberger

TEMPERATURE LOG

GL 04473.12

COUNTY
FIELD or LOCATION
WELL
COMPANY

COMPANY AMAX EXPLORATION, INC.

WELL TUSCARORA 66-5

FIELD WILDCAT

COUNTY ELKO STATE NEVADA

LOCATION NE/SE

Sec. 5 Twp. 41 N Rge. 52 E

Other Services:
DIL-GR
BHC-GR-ITI
CAL-GR

nent Datum GROUND LEVEL ; Elev.
Measured From KELLY BUSHING, 22 Ft. Above Perm. Datum
lling Measured From KELLY BUSHING

Elev.: K.B.
D.F.
G.L.

e		1 MAR 1980			
No.		ONE			
th—Driller		2227' STRAP			
th—Logger		2268			
Log Interval		2226			
Log Interval		82'			
ing—Driller		20"	@ 86	@	@
ing—Logger		86'			
ing Size	1		To	To	To
	2		To	To	To
ing Weight	1				
	2				
ing Thickness	1				
	2				
Size	1	17½"	2222	To	To
on Bottom		RUN 1 0800 3-1-80		RUN 2 0845 3-1-80	To
Fluid in Hole		FRESH GEL MUD			
pH	Fl. Loss	9.5	8.0		
Dens.	Visc.	9.4	46		
Since Circ.		1700	2-29-80		
		151	3-1-80	11:30 3-1-80	
Equip.	Location	8152	VERNAL		
orded By		R. GALES			
essed By		A. PEARO			

Reproduced By
Petroleum Information.
CORPORATION
MIDLAND, TEXAS 79701

REFERENCE K 7599X

14 COMPLETION RECORD

SPUD DATE

COMP DATE

DST RECORD

API NO. 27-007-90001

CASING RECORD

PERFORATING RECORD

ACID, FRAC SHOT

I P

GOR GR

T P C P

REMARKS:

℗ REPRODUCTION FOR RESALE PROHIBITED

REMARKS: BHT INCREASED 19° FROM PREVIOUS RUN.
TWO COMPLETE PASSES MADE TO VERIFY LOGS

CEMENTATION DATA

Date	Depth	Type of Cement	No. of Sacks	Additives	Calculated Top

REDUCED SENSITIVITY TEMPERATURE

TEMPERATURE °F.

INCREASE →

TEMPERATURE (°F)

80° 90°

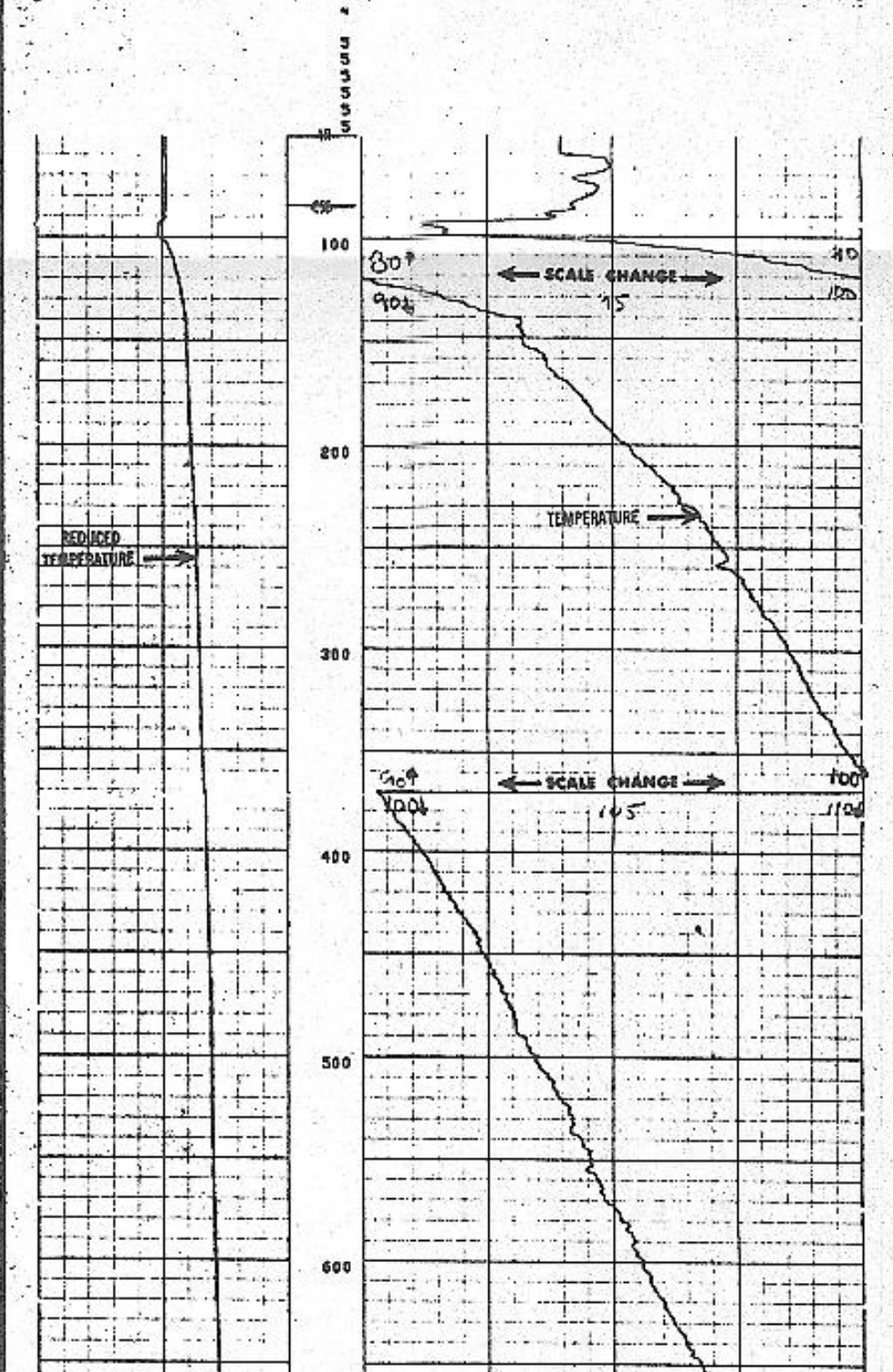

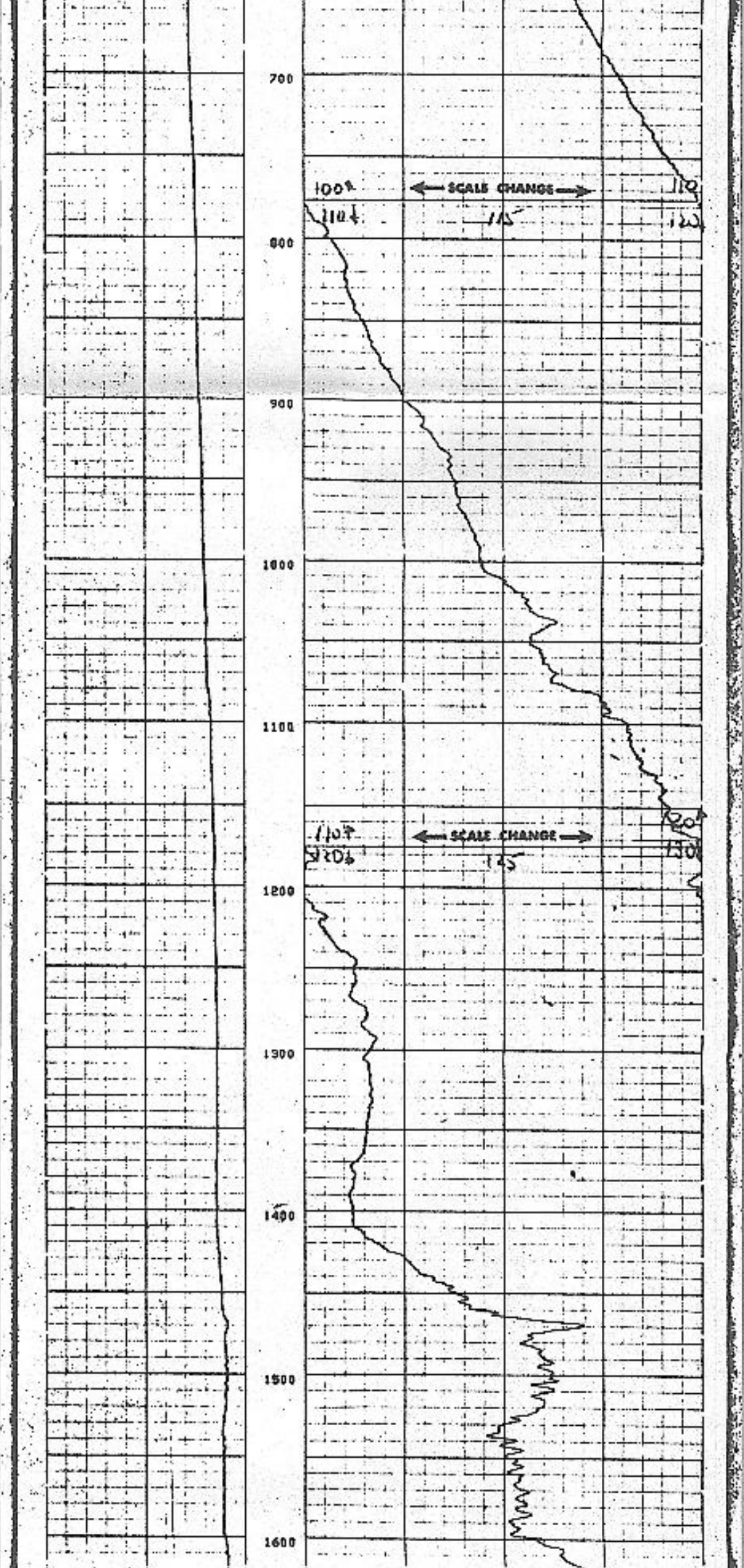

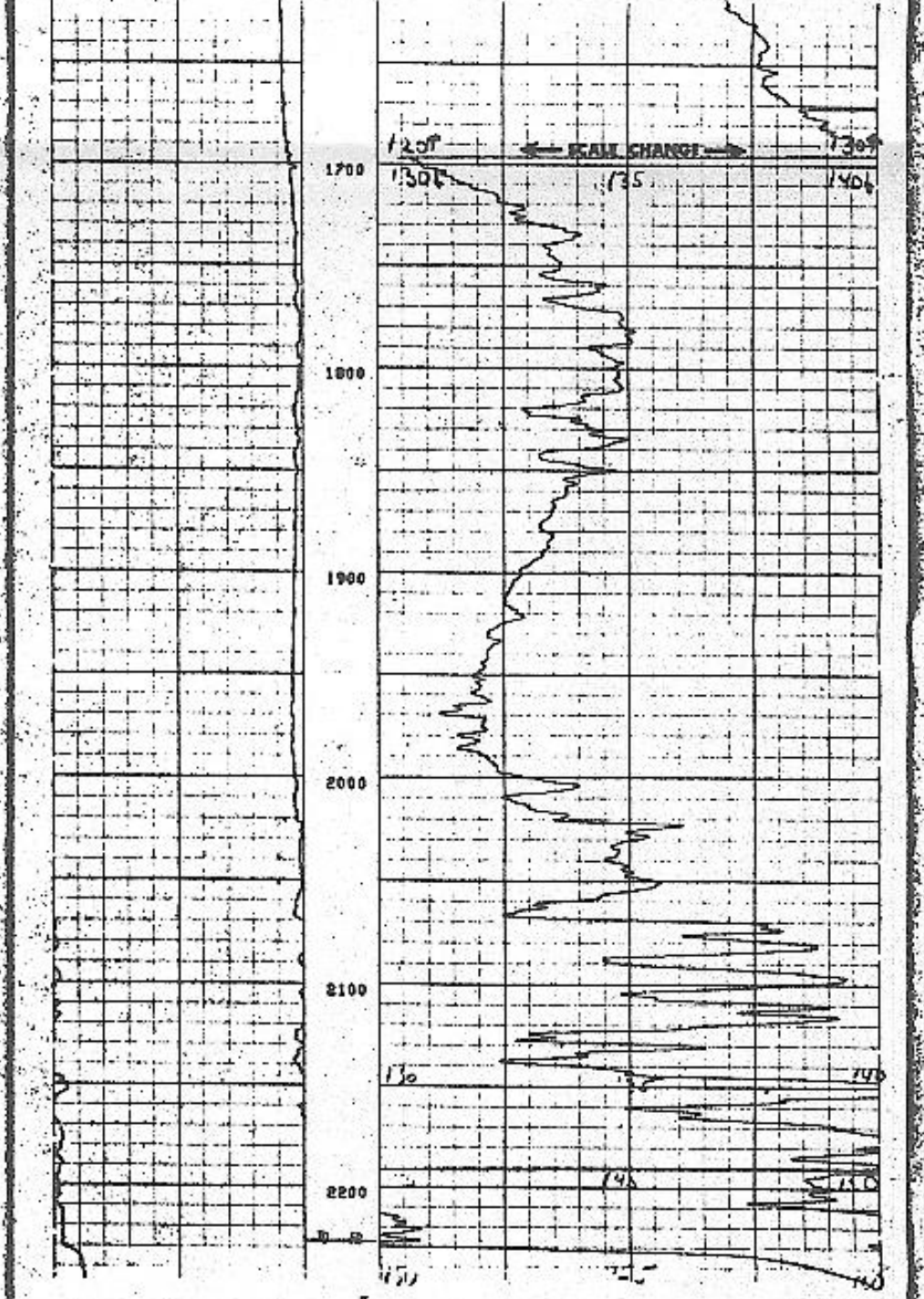

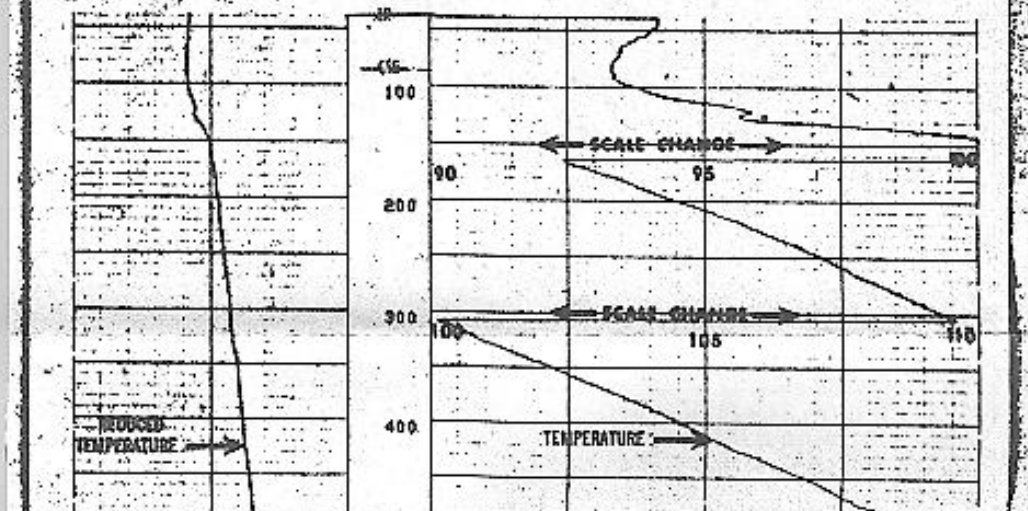

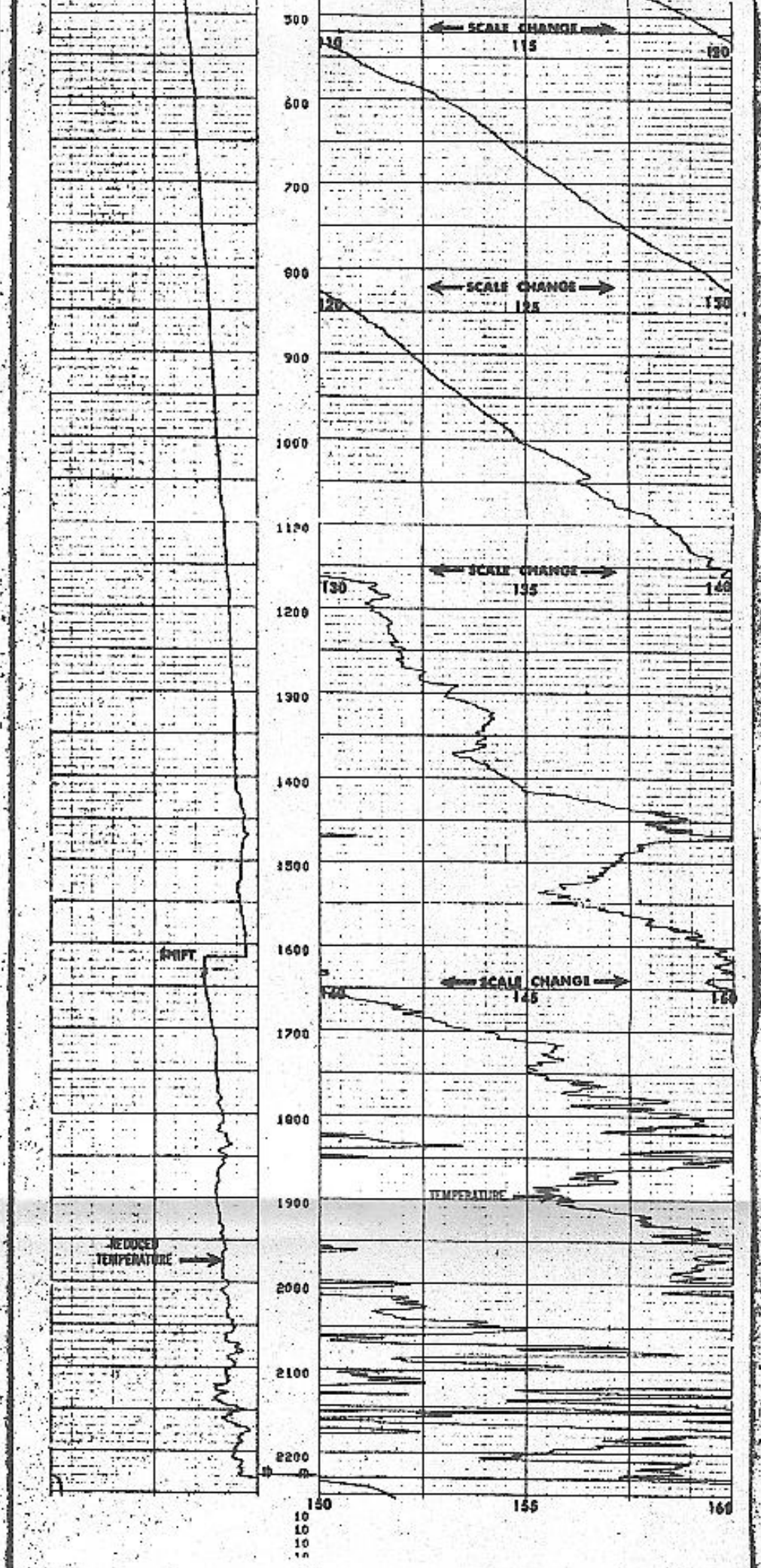

3
3
3
3
3

REDUCED TEMPERATURE
INCREASE →

TEMPERATURE
150.00 14.0

PARAMETERS

NAME	UNIT	VALUE	NAME	UNIT	VALUE	NAME	UNIT	VALUE
DD		0.0	FNUM		1.000	FEXP		2.000
FPHI		SPHI	MSEC	MM/M	0.0	SBR	OHMM	0.2500
DSEC	MM/M	0.0	BS	INCH	17.50	RW	OHMM	1.000

3
3
3

DETAIL LOG
5" = 100'

REDUCED TEMPERATURE
INCREASE →

TENS(LB)
10000. 0.0
TEMPERATURE °F
80.0 90.0

PARAMETERS

NAME	UNIT	VALUE	NAME	UNIT	VALUE	NAME	UNIT	VALUE
DD		0.0	FNUM		1.000	FEXP		2.000
FPHI		SPHI	MSEC	MM/M	0.0	SBR	OHMM	0.2500
DSEC	MM/M	0.0	BS	INCH	17.50	RW	OHMM	1.000

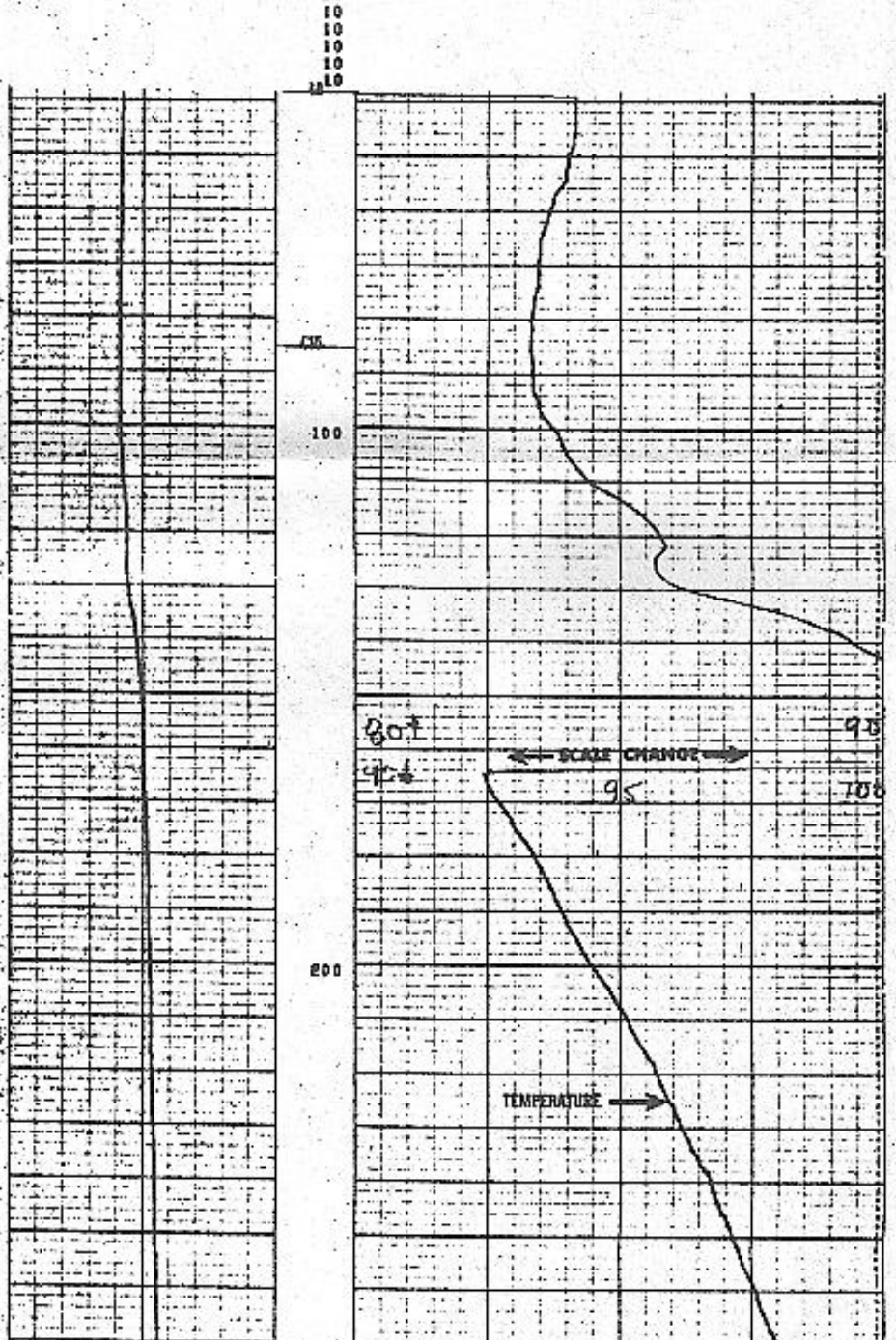

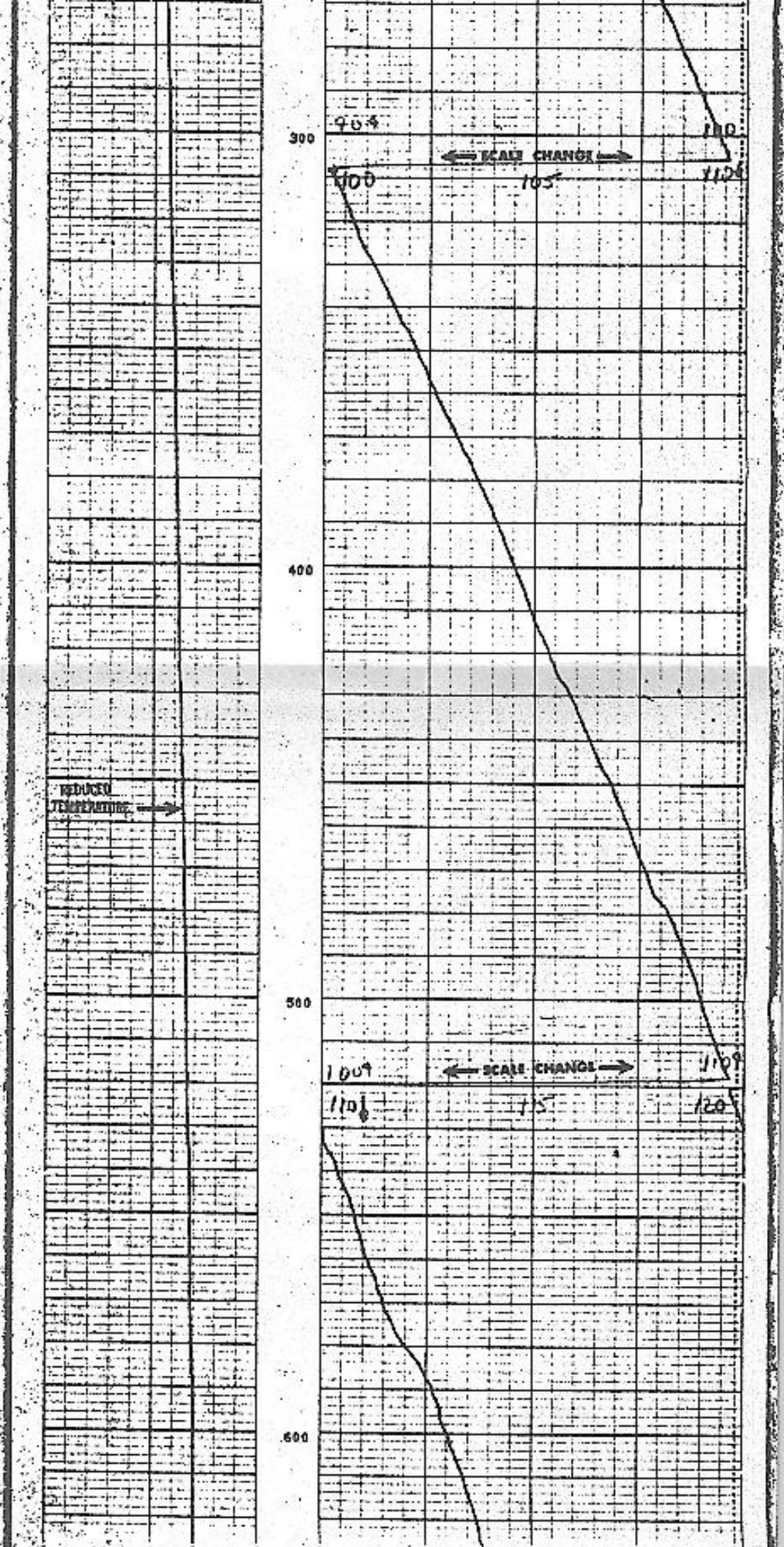

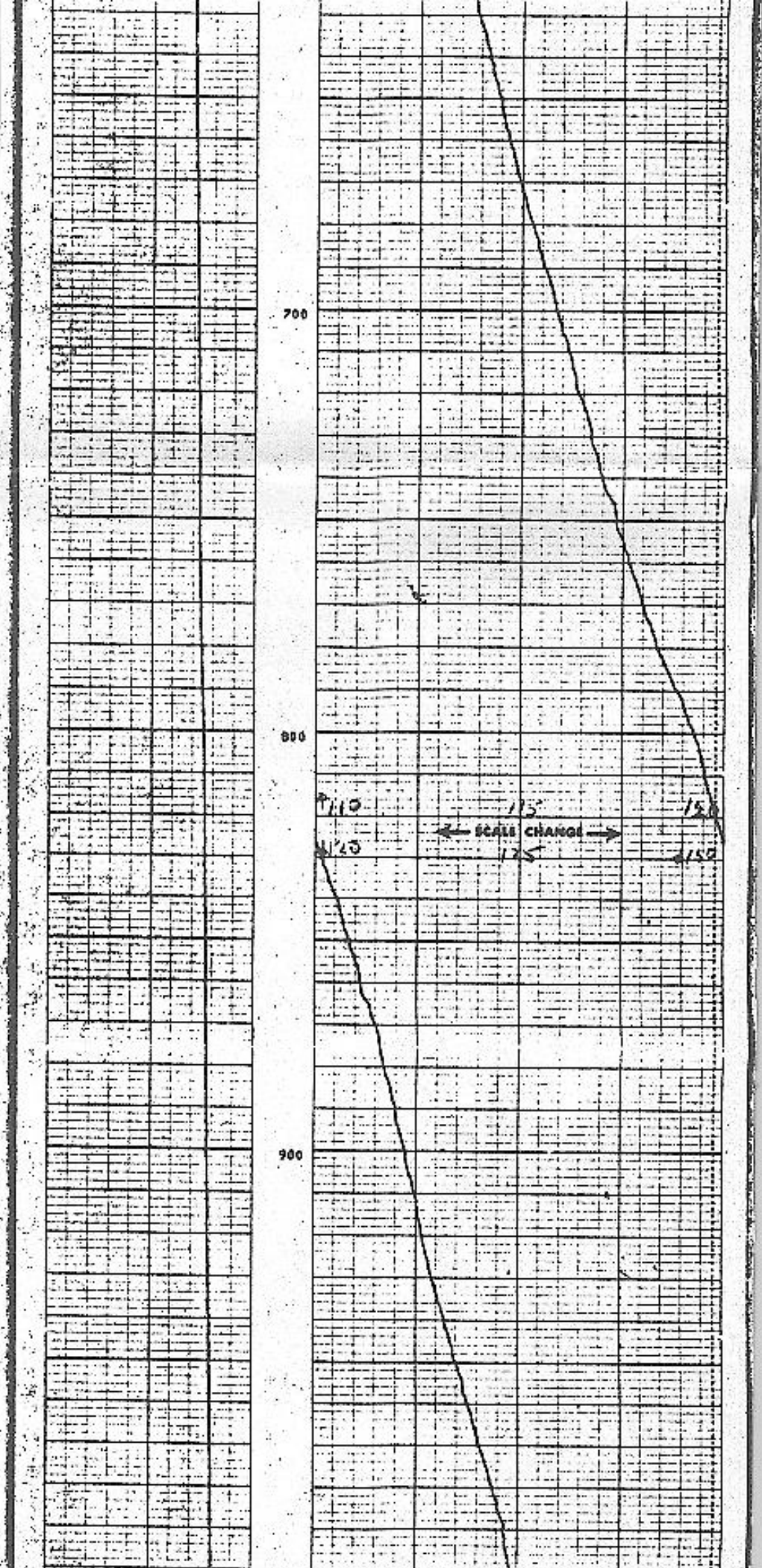

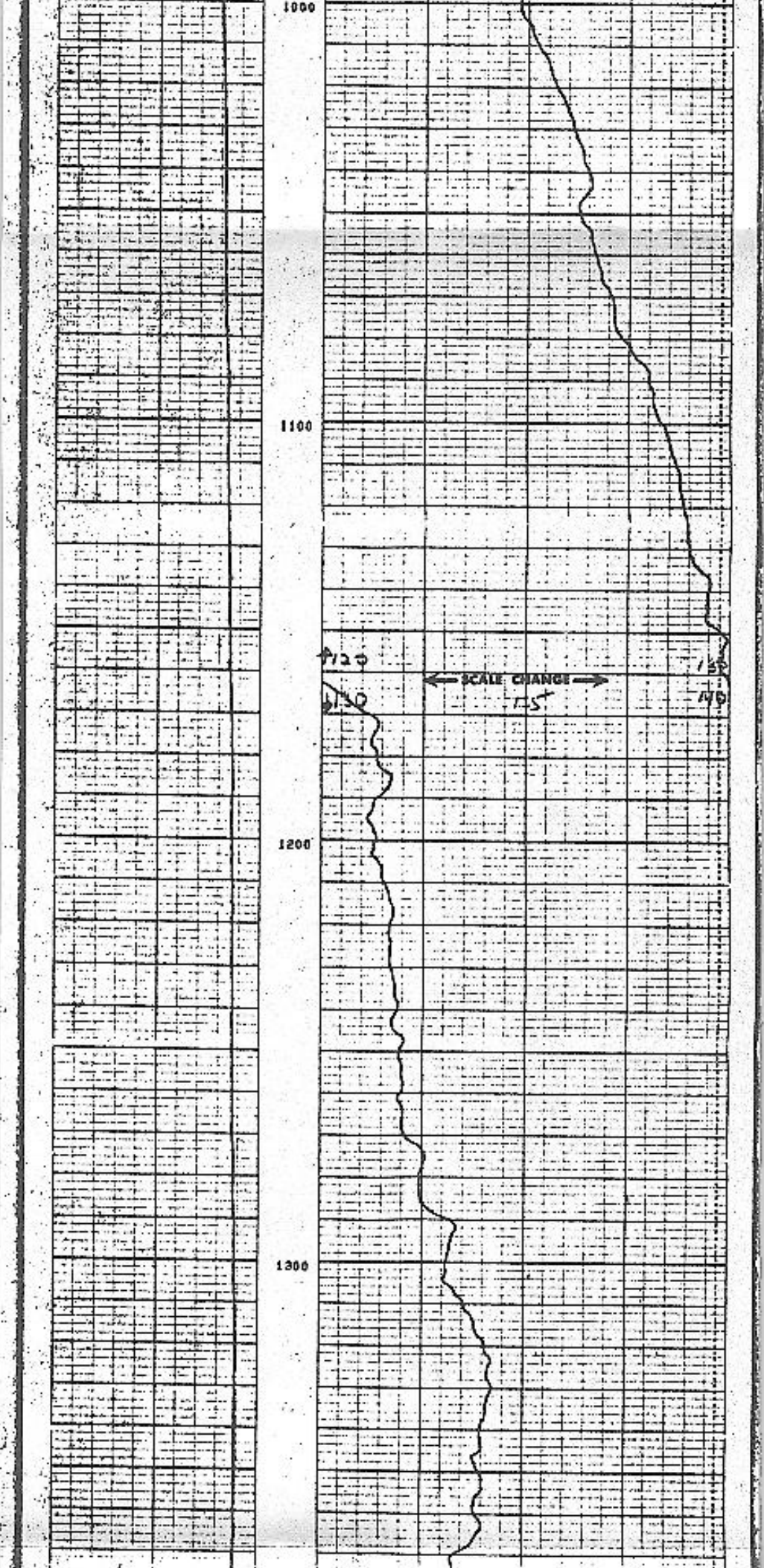

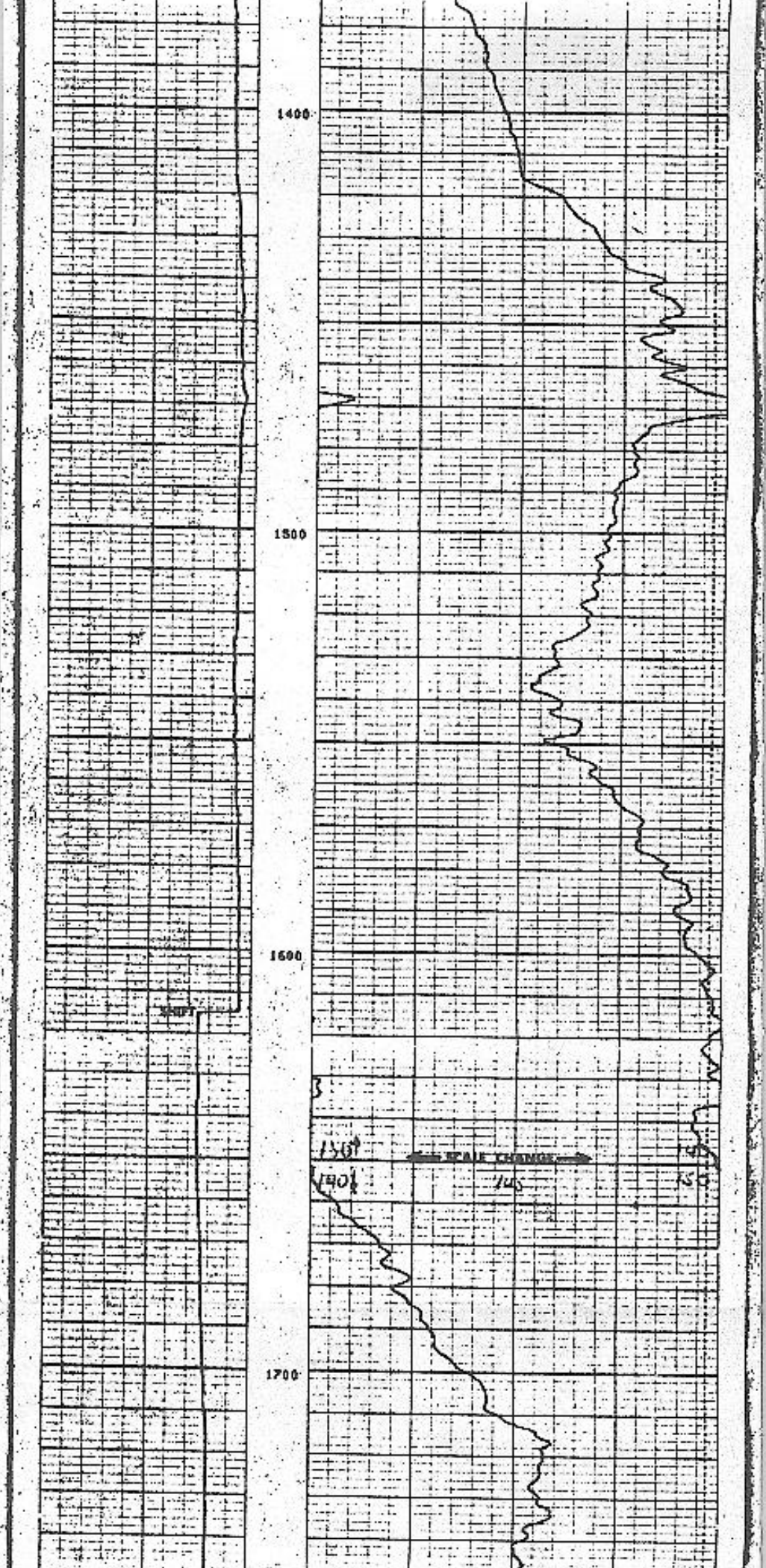

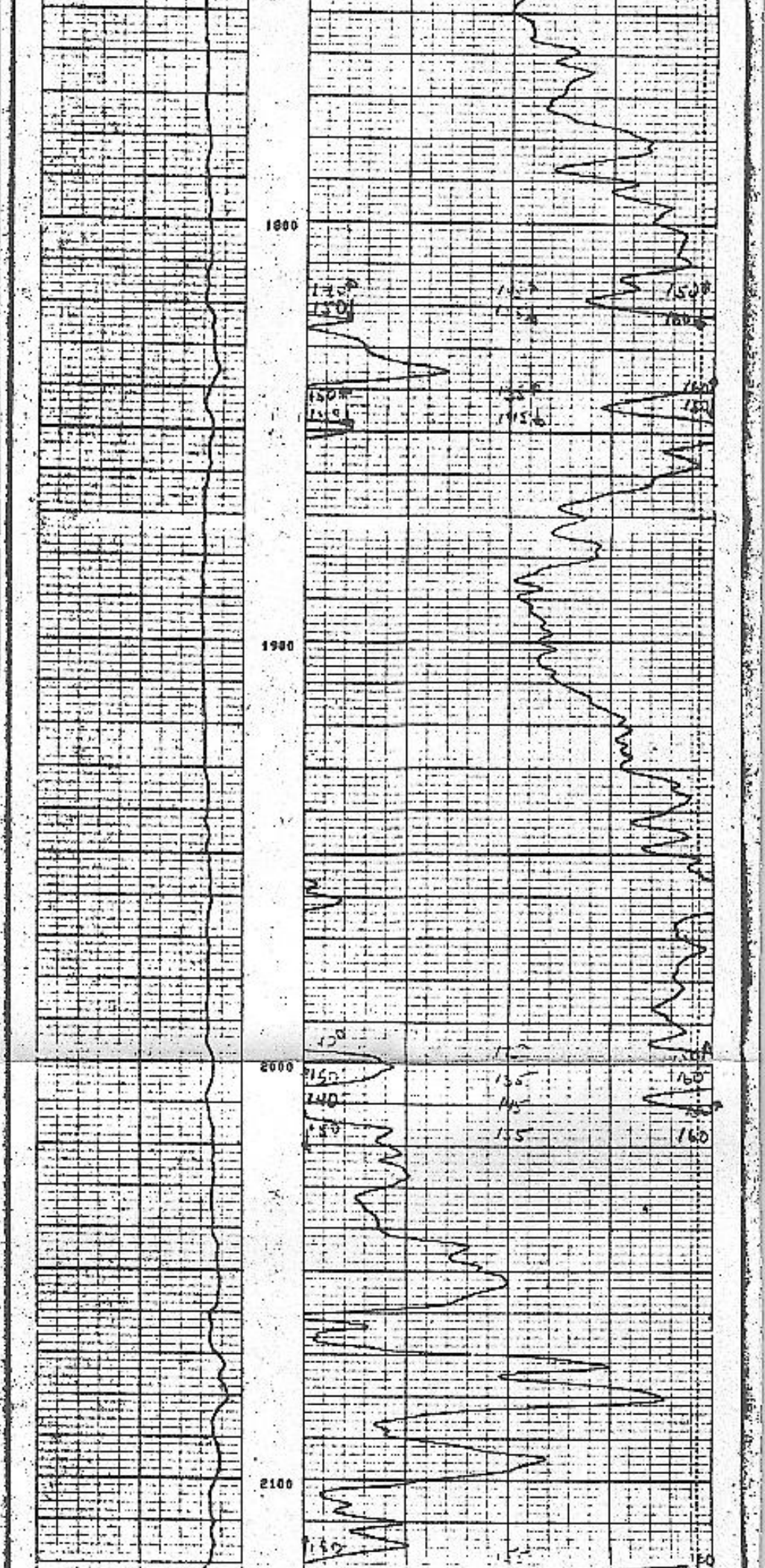

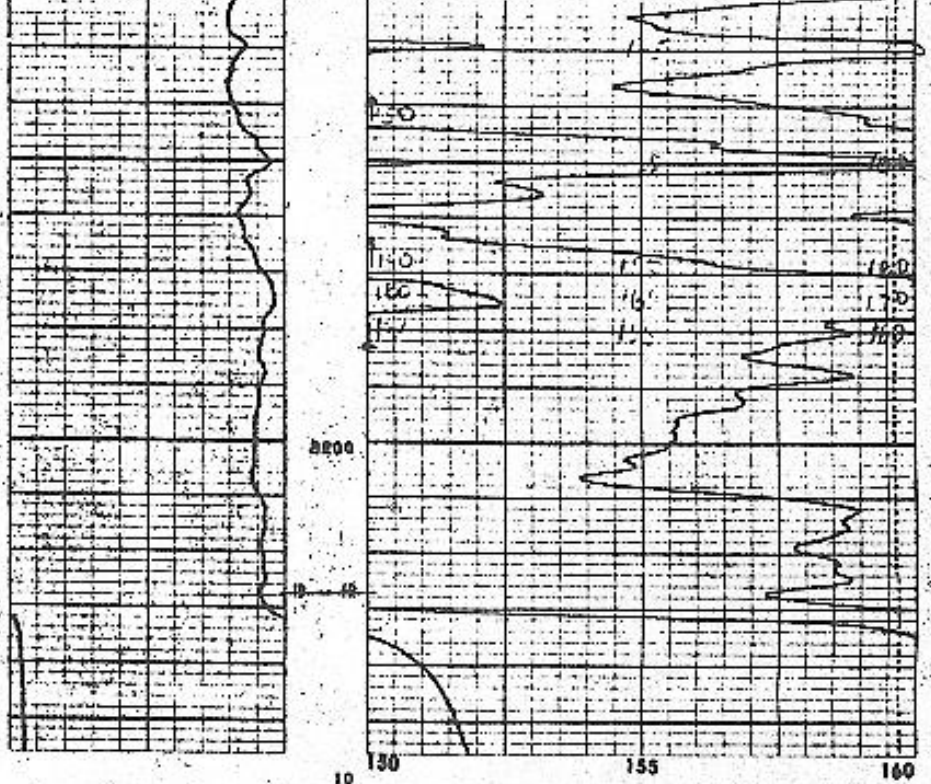

TD REACHED 0:45
3-1-80

REPEAT SECTION

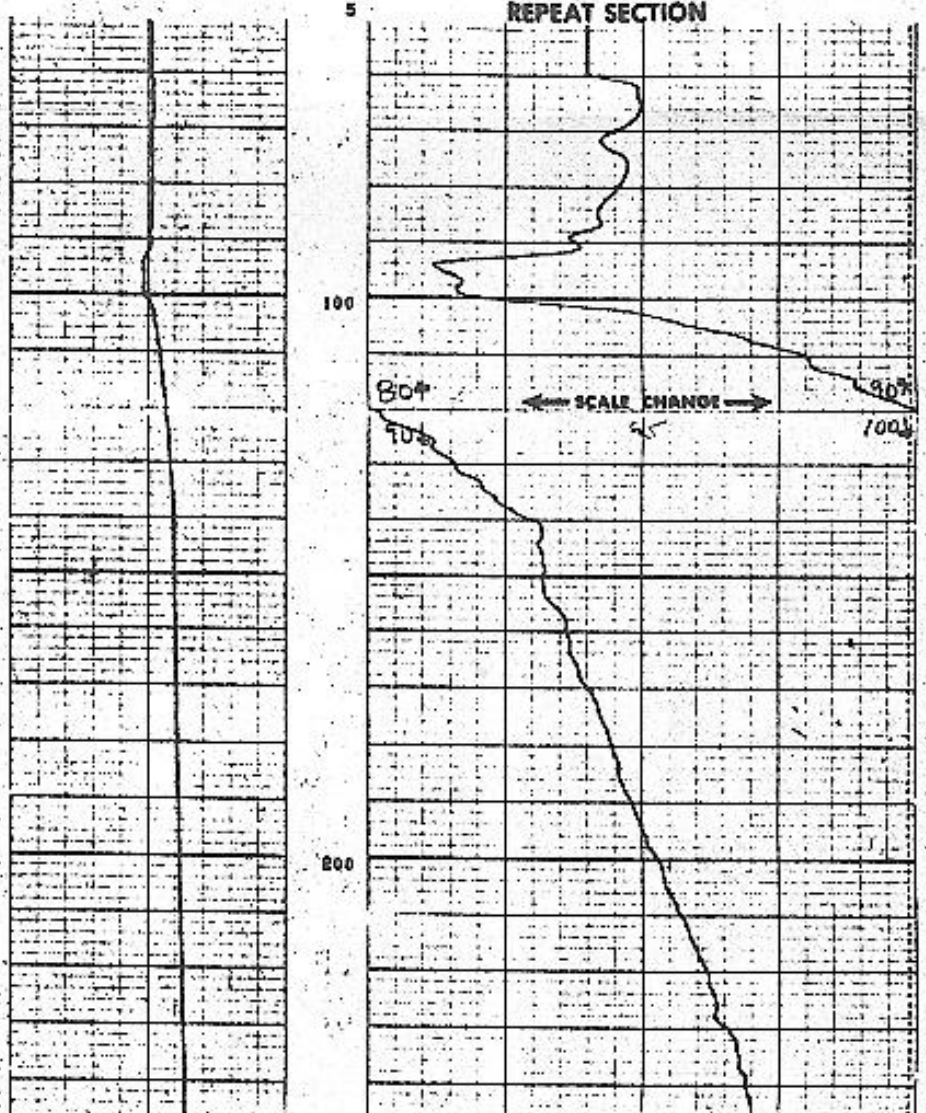

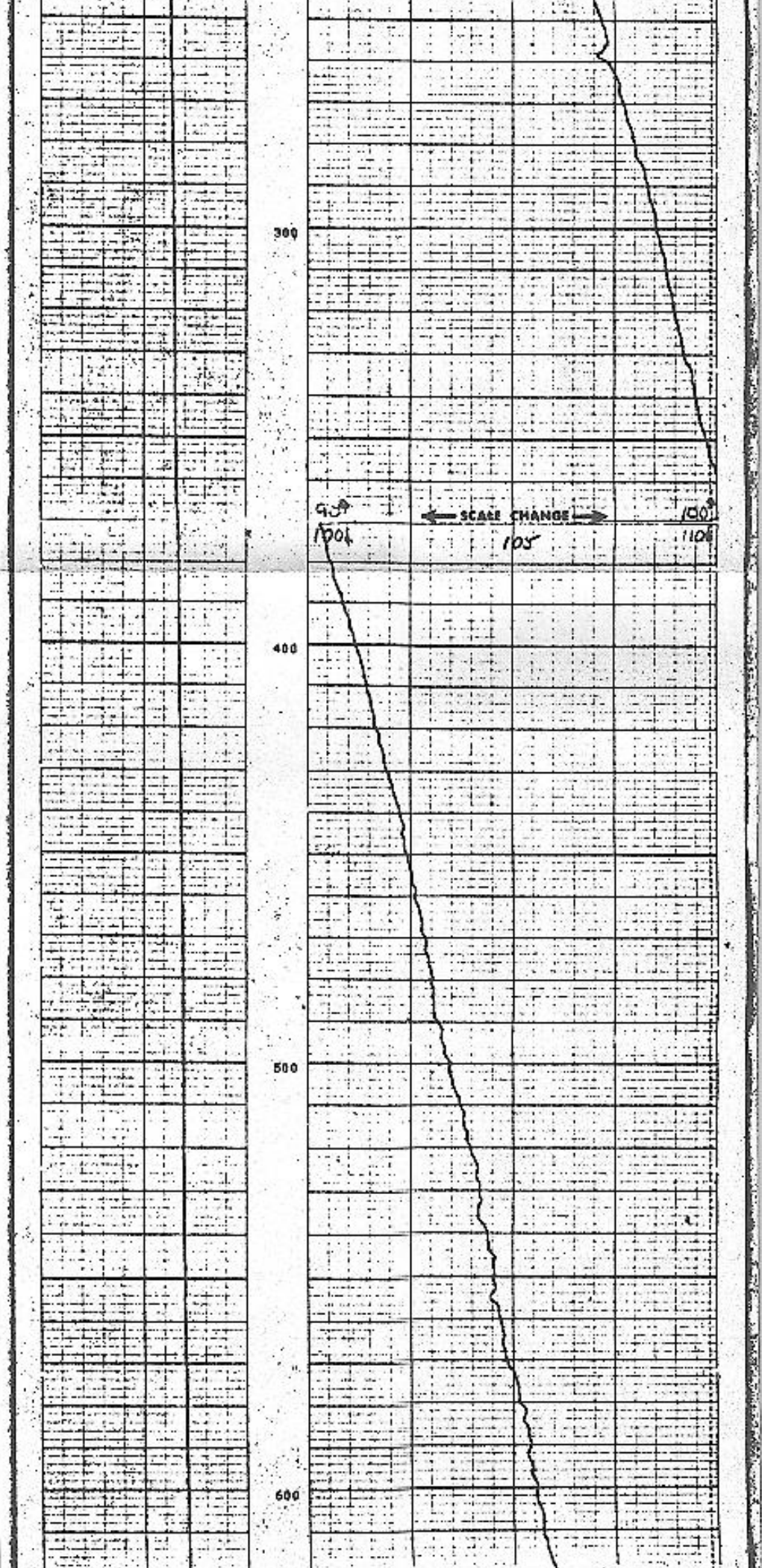

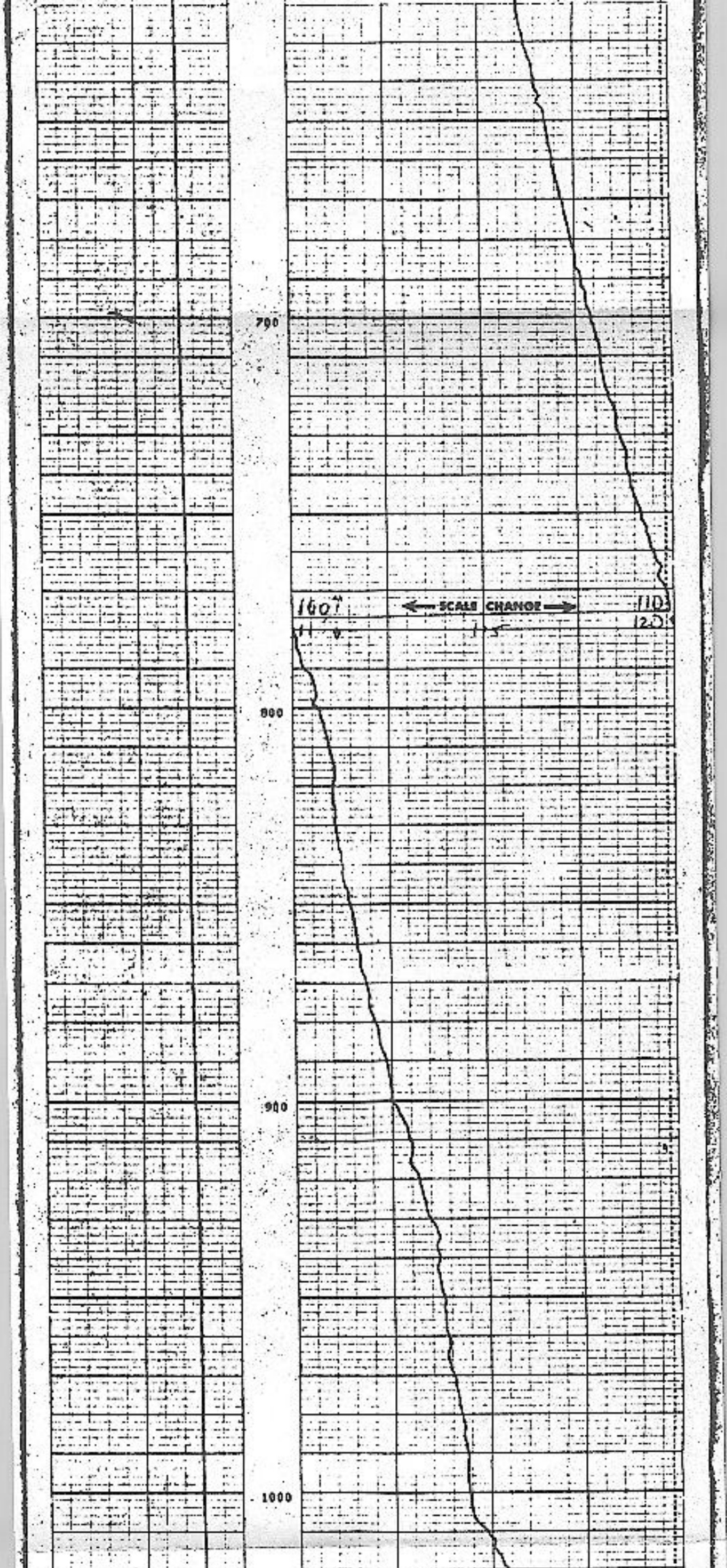

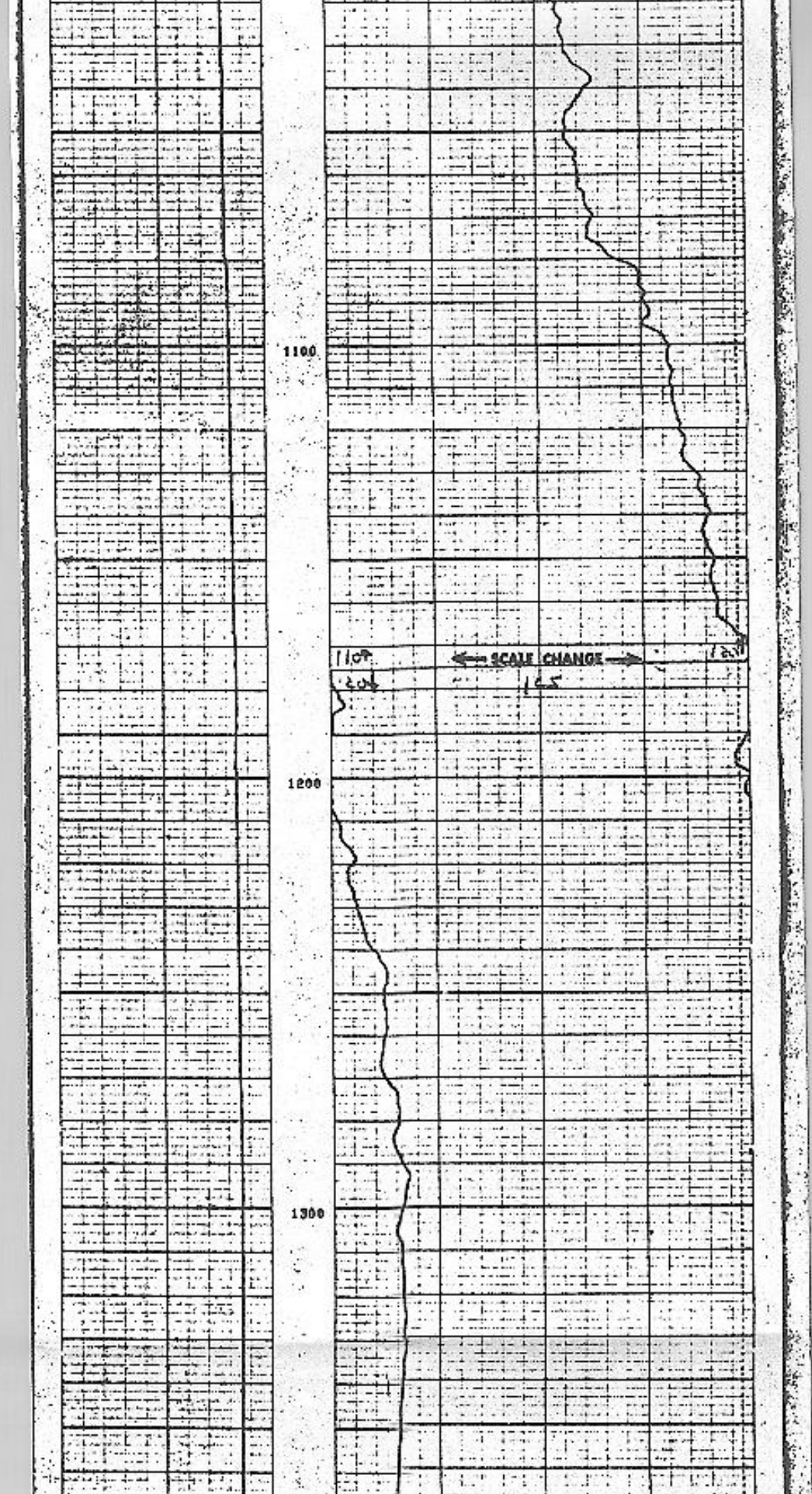

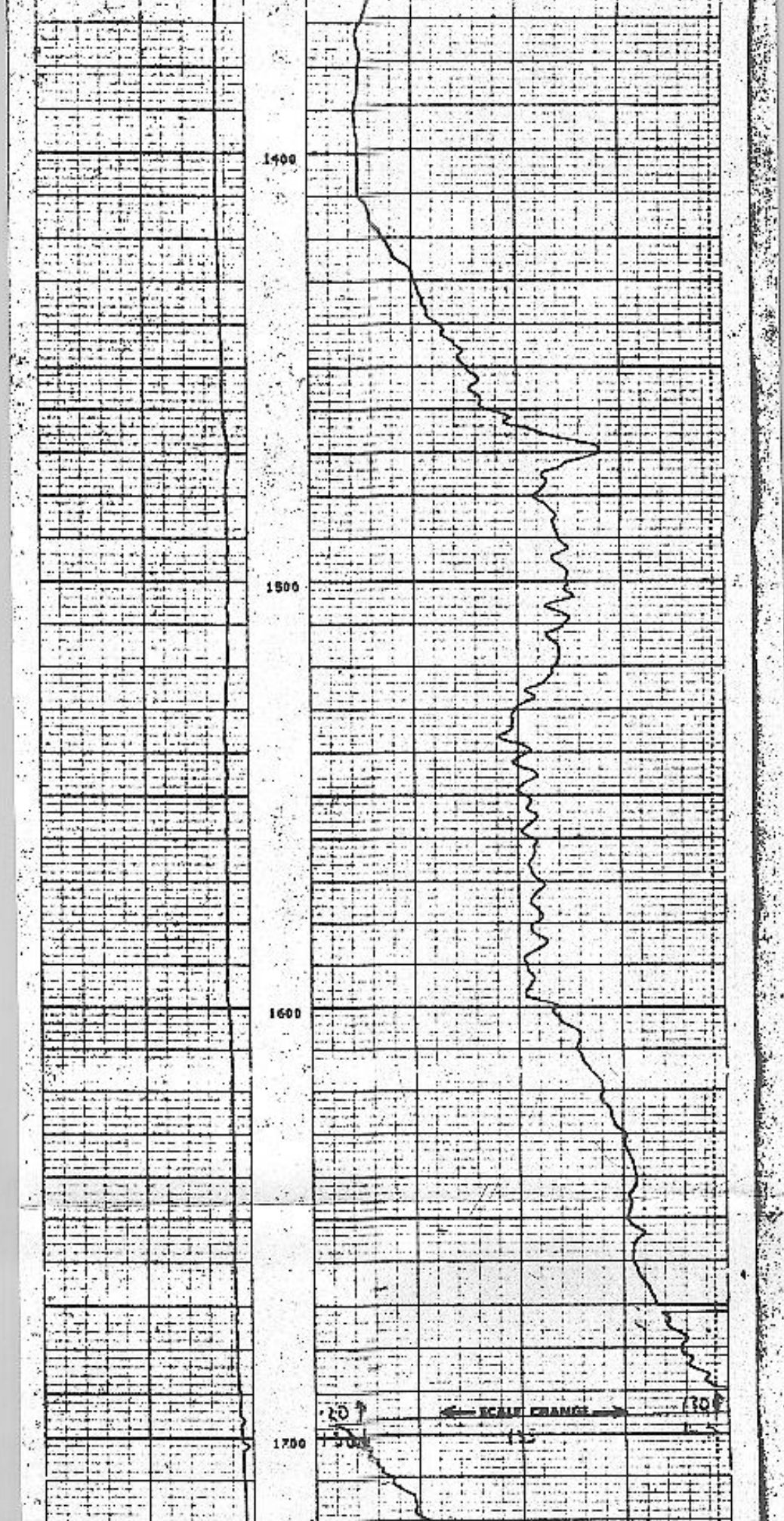

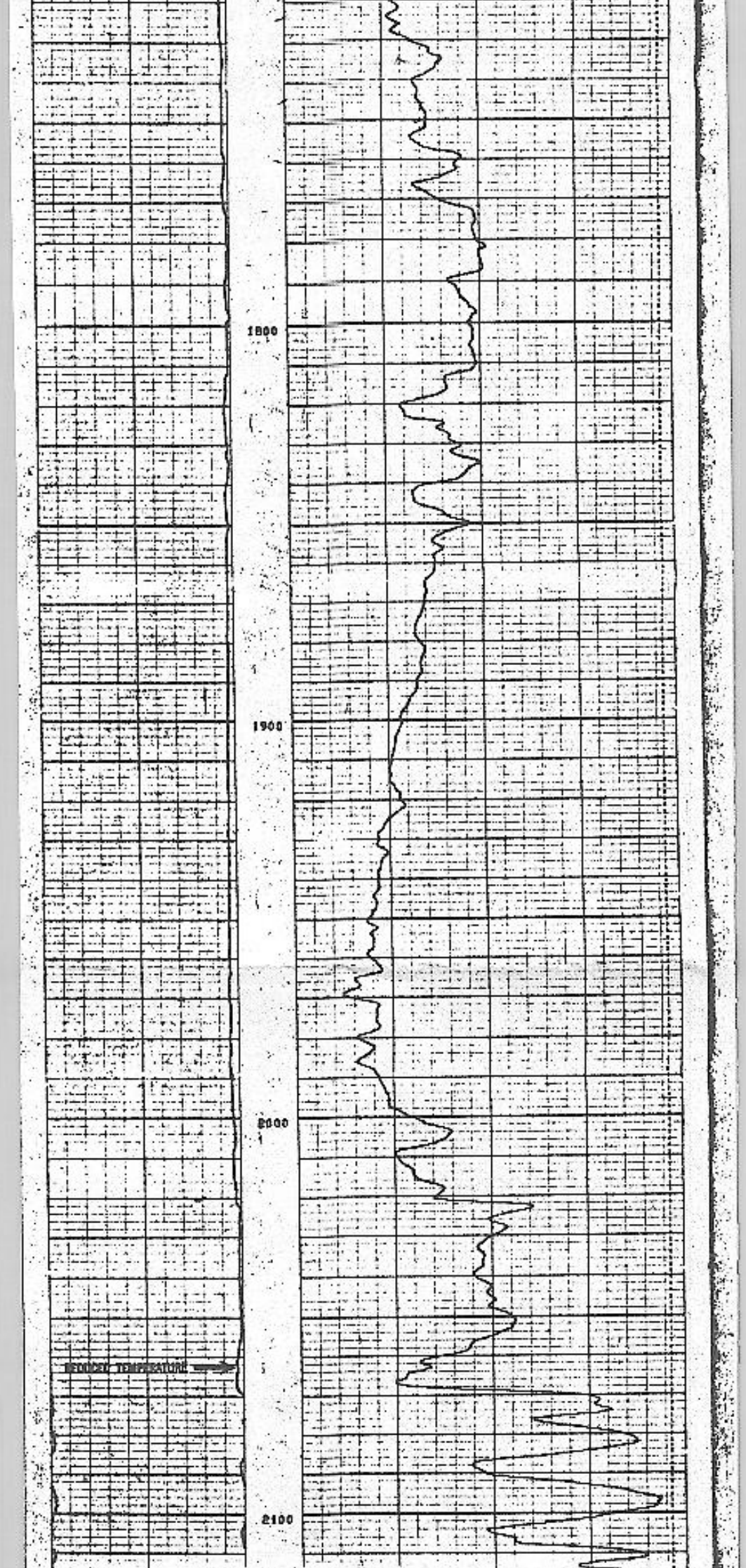

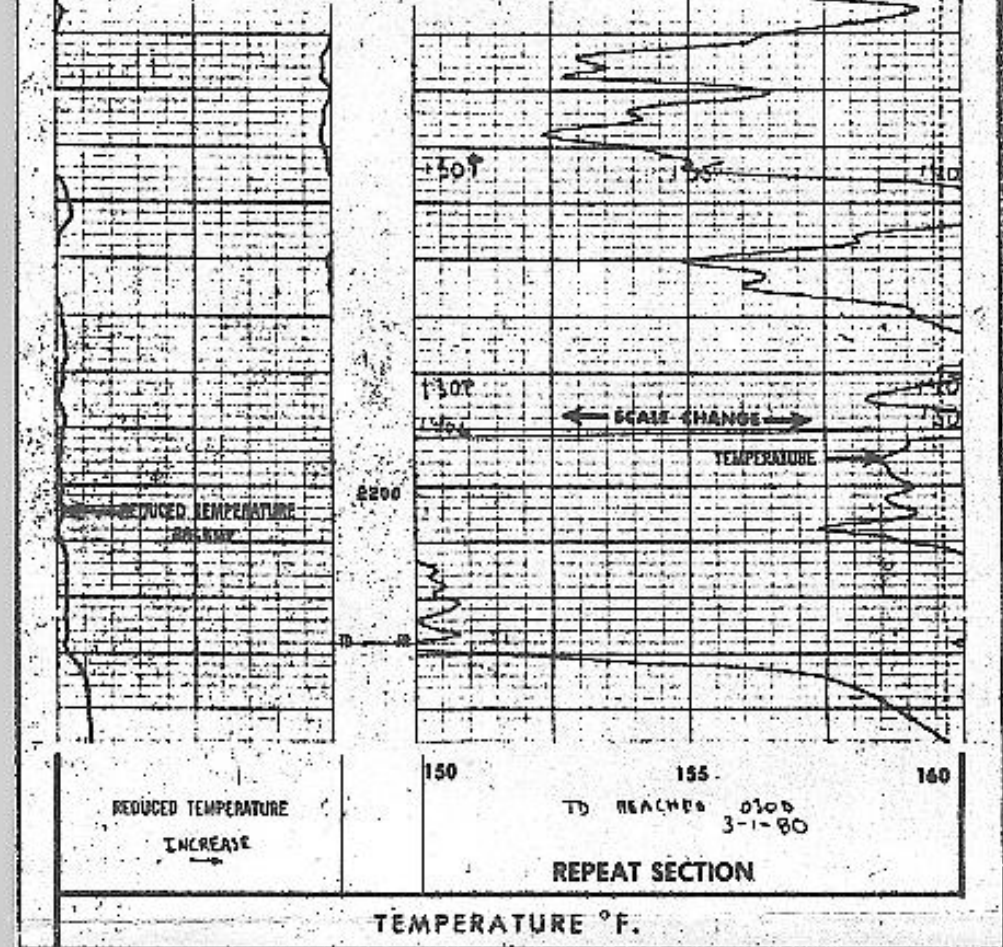

COMPANY Amax Exploration, Inc.
WELL Tuscarora 66-5
FIELD Wildcat
COUNTY Elko
STATE Nevada

SCHL. F.R. 2228'
SCHL. T.D. 2228'
DRLR. T.D. 2237.5