GL 04476-11

Schlumberger

TEMPERATURE LOG

COUNTY BEAVER
FIELD or LOCATION WILDCAT
WELL CFS 42-7
COMPANY UNION OIL OF CALI

COMPANY UNION OIL OF CALIFORNIA

WELL COVE FORT-SULPHURDALE UNIT 42-7

FIELD WILDCAT

COUNTY BEAVER STATE UTAH

LOCATION

Sec. 7 Twp. 26S Rge. 6W

Other Services:
DIL
CNL-GR

Permanent Datum: GROUND LEVEL ; Elev.: 6422
Log Measured From KB , 20 Ft. Above Perm. Datum
Drilling Measured From KB

Elev.: K.B. 6442
D.F.
G.L. 6422

Date	2/1/78		
Run No.	ONE		
Depth—Driller	3448		
Depth—Logger	3447		
Btm. Log Interval	3447		
Top Log Interval	1320		
Casing—Driller	13-3/8 @ 1552	@	@
Casing—Logger			
Casing Size 1	13-3/8 To 1552	To	To
2	--- To ---	To	To
Casing Weight 1	---		
2	---		
Casing Thickness 1	---		
2	---		
Bit Size 1	12-1/4 To TD	To	To
2	--- To ---	To	To
Type Fluid in Hole	FRESH MUD		
Dens. | Visc.	8.4 | 28		
Time Since Circ.	9 HR		
BHT			
Equip. | Location	7761 | FARM		
Recorded By	BECK		
Witnessed By	MAIONE		

The well name, location and borehole reference data were furnished by the customer.

REMARKS:

CEMENTATION DATA

Date	Depth	Type of Cement	Nb of Sacks	Additives	Calculated Top

REDUCED SENSITIVITY TEMPERATURE

TEMPERATURE °F.

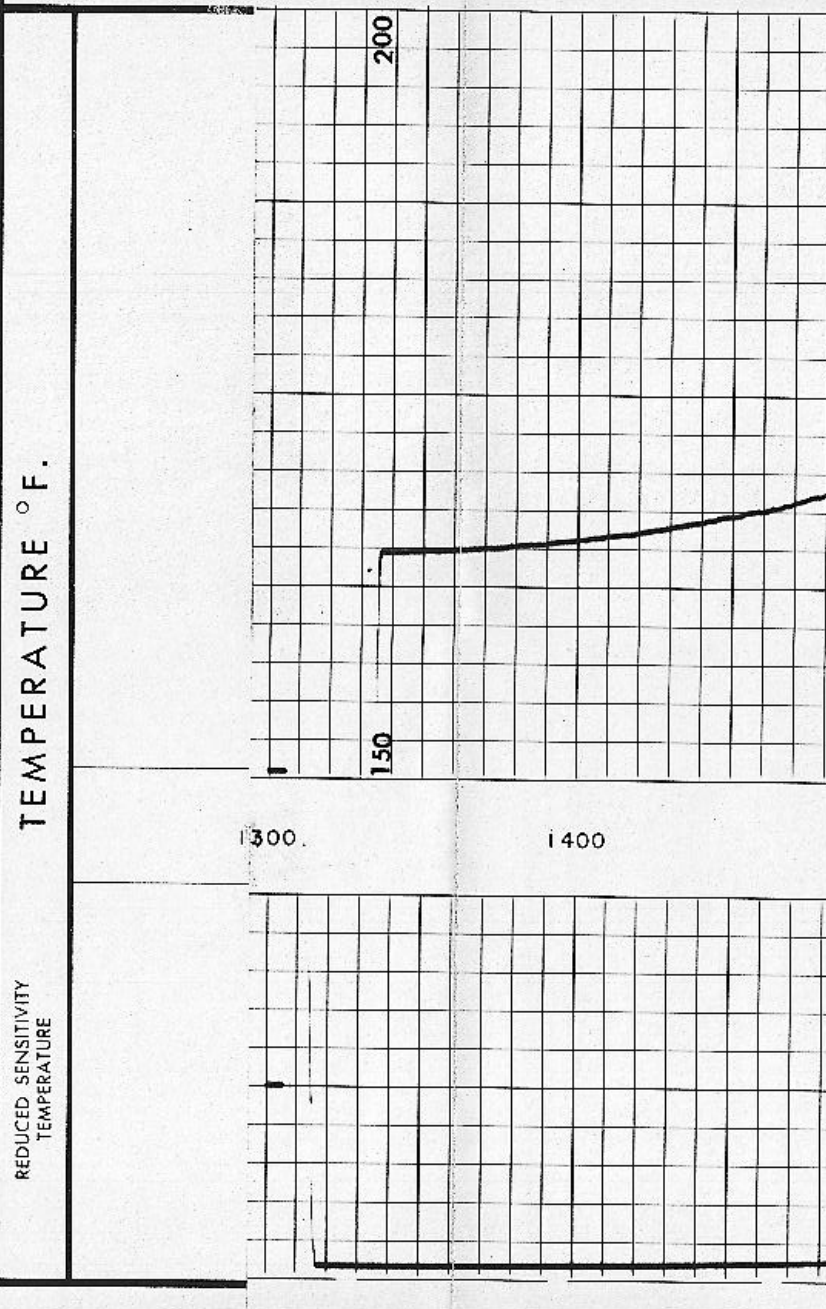

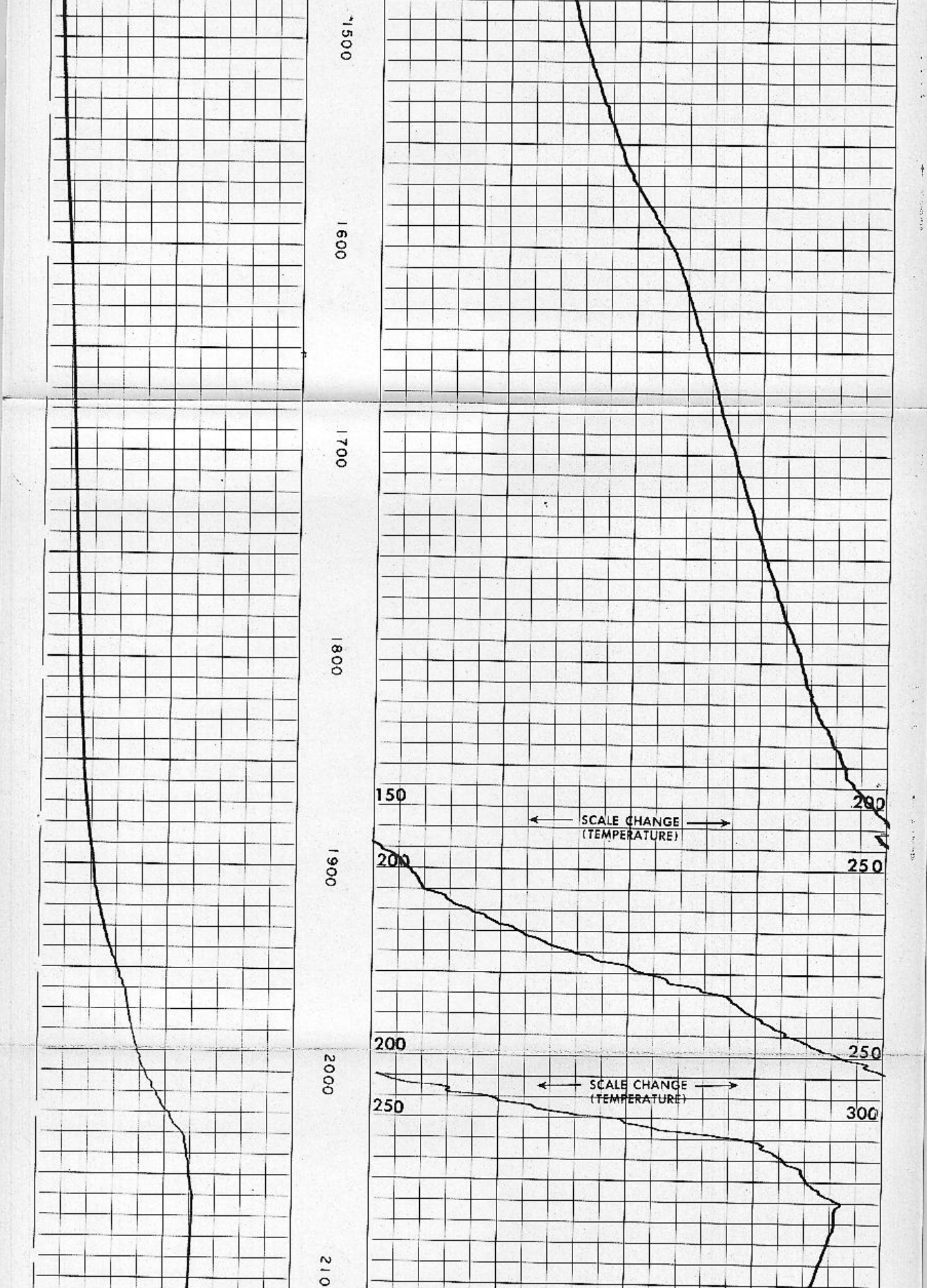

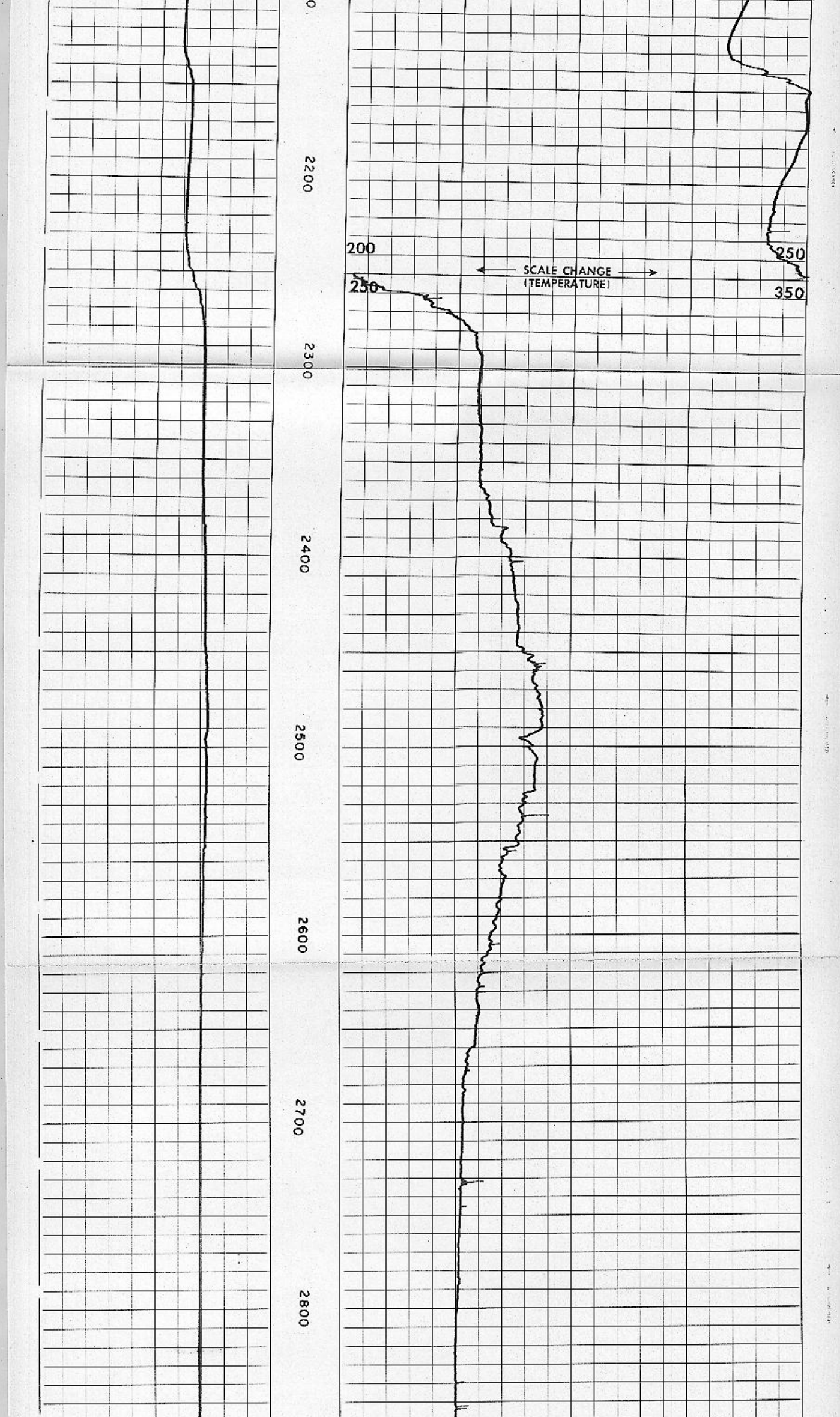

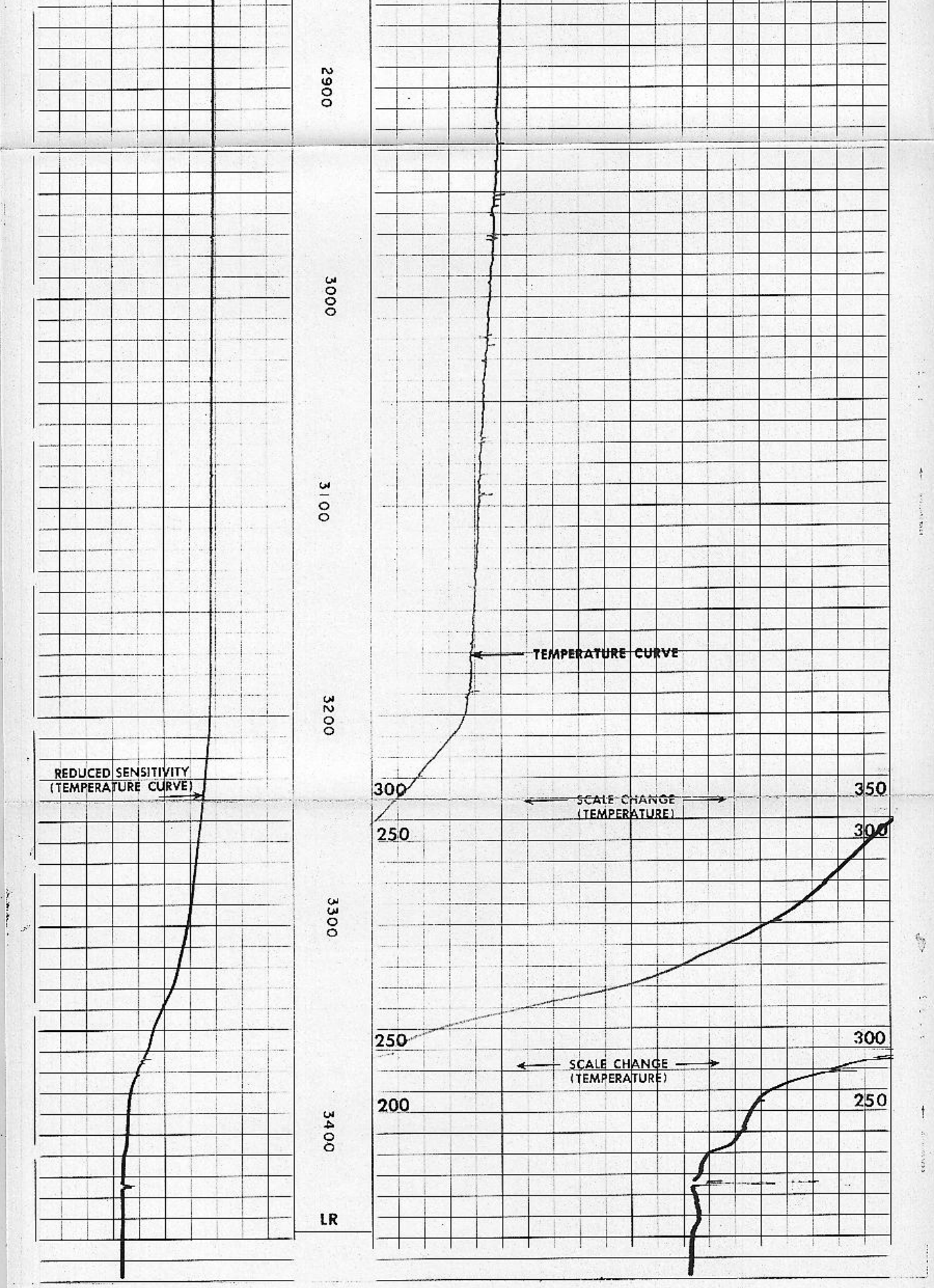

DETAIL LOG

5" = 100'

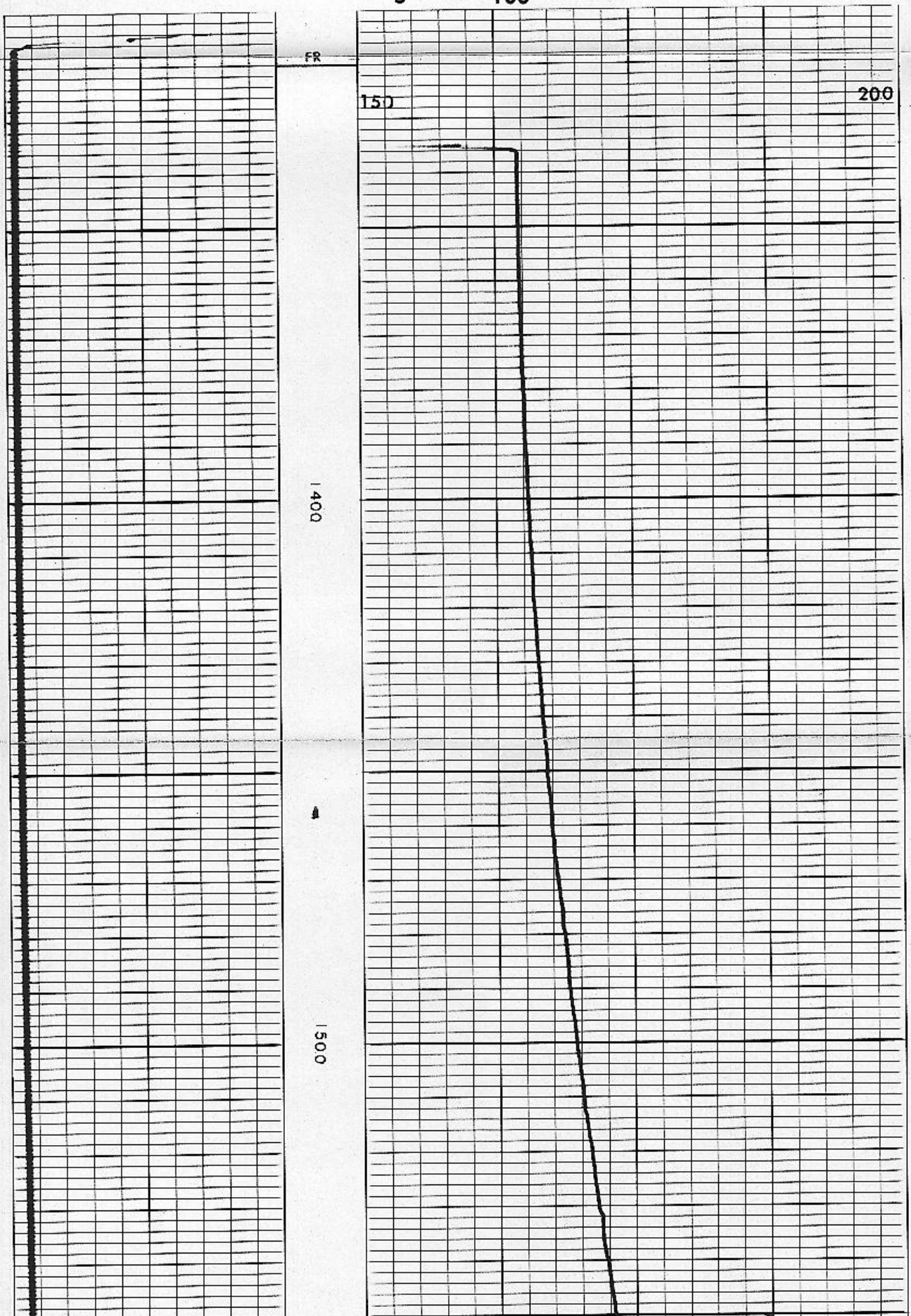

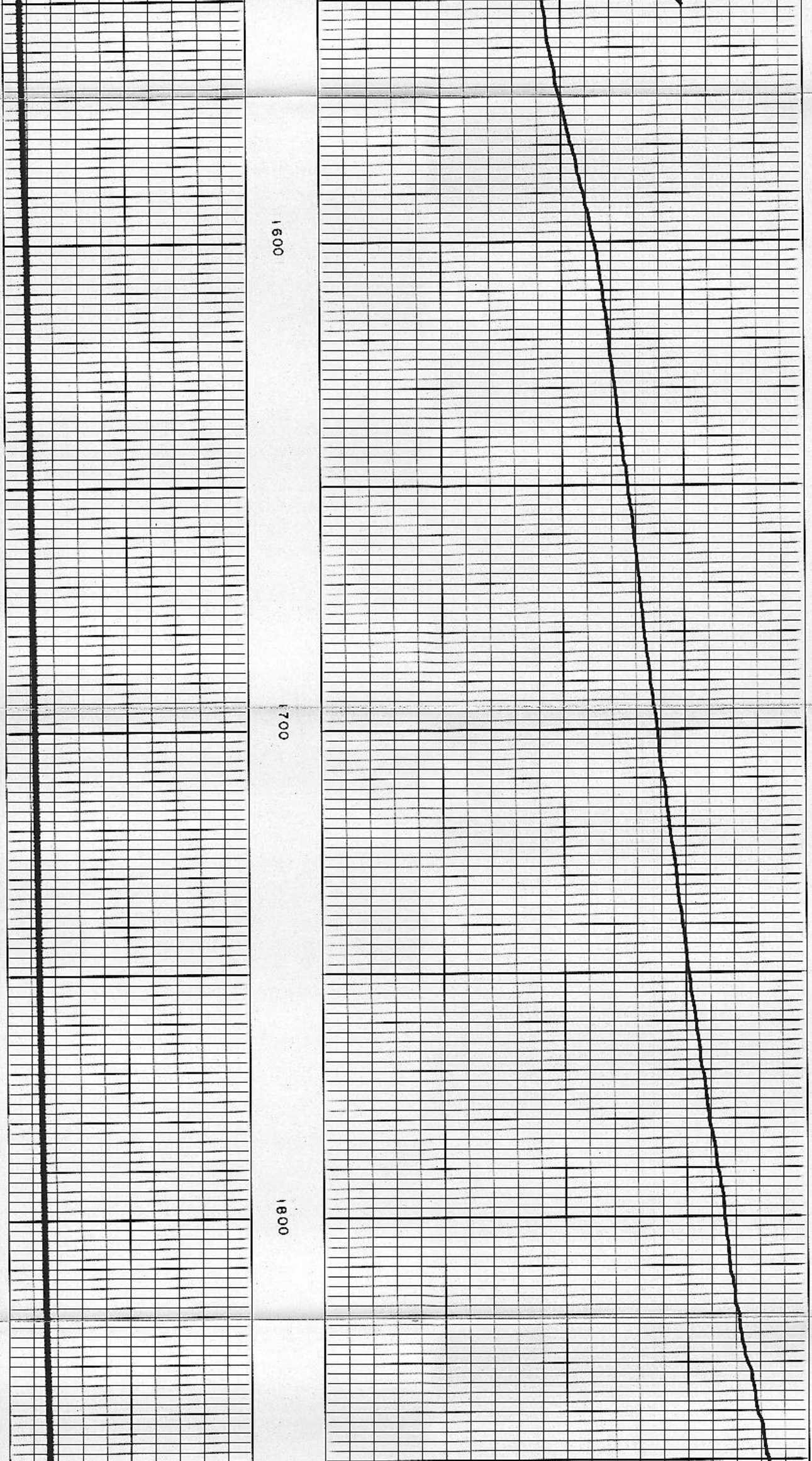

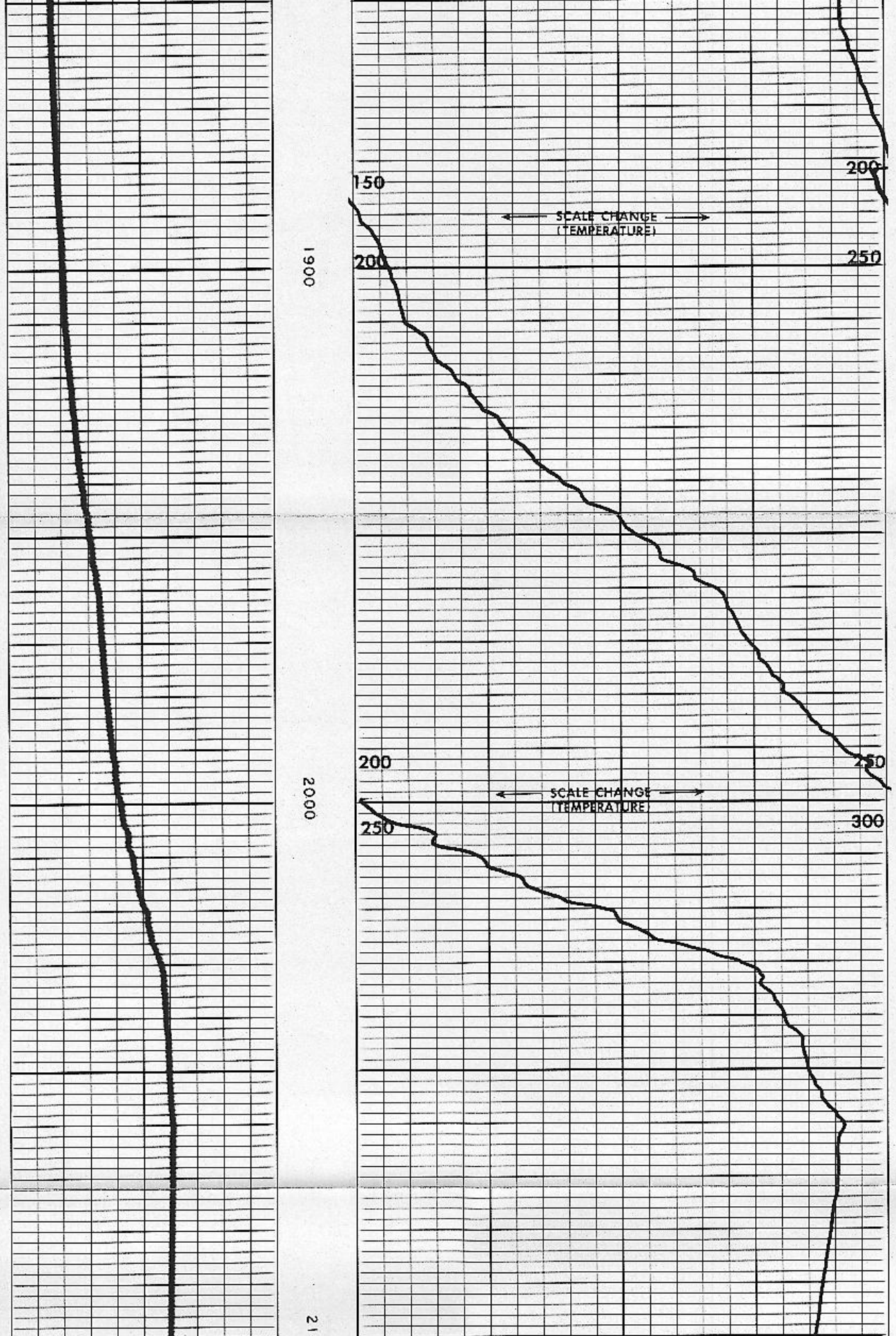

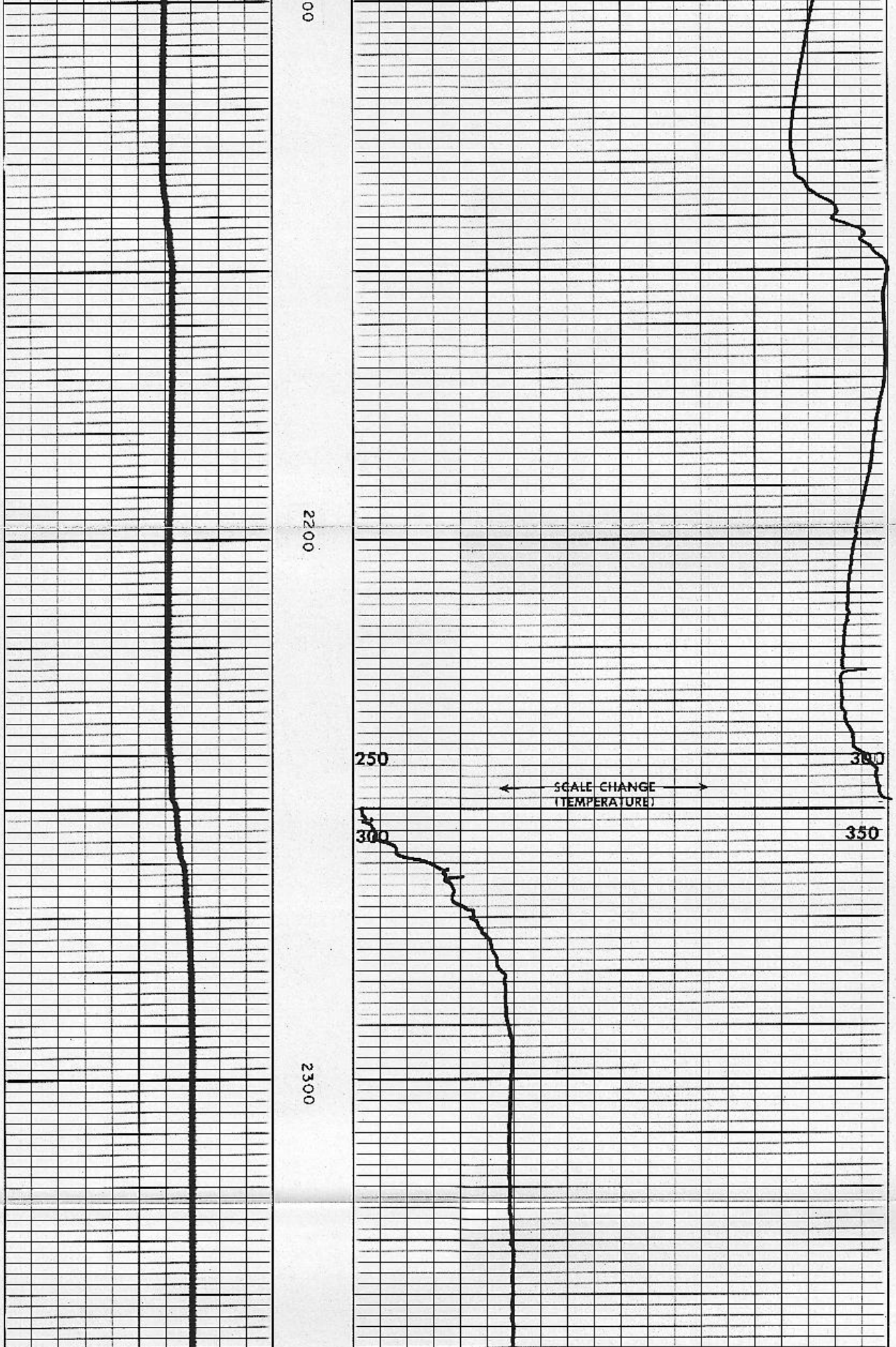

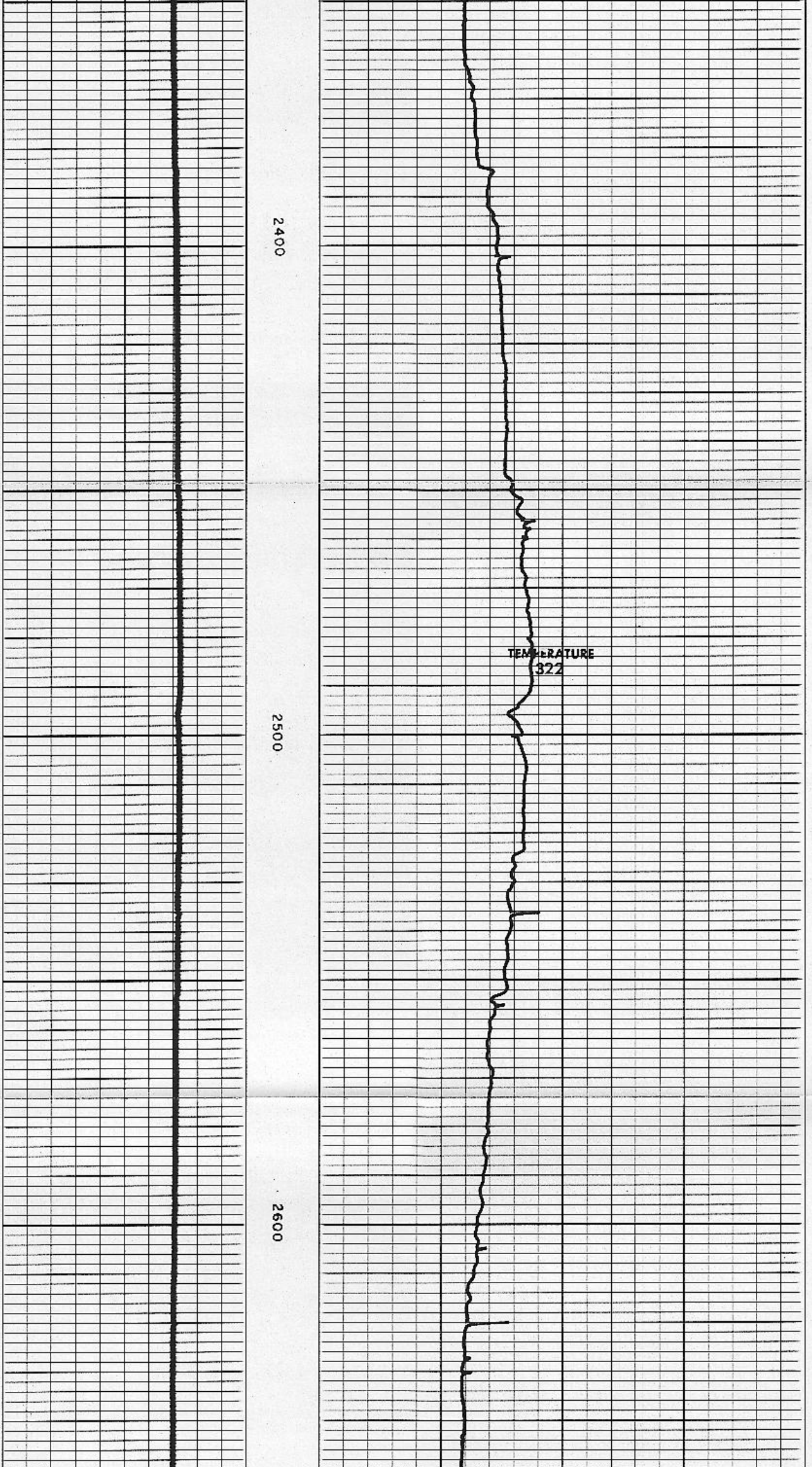

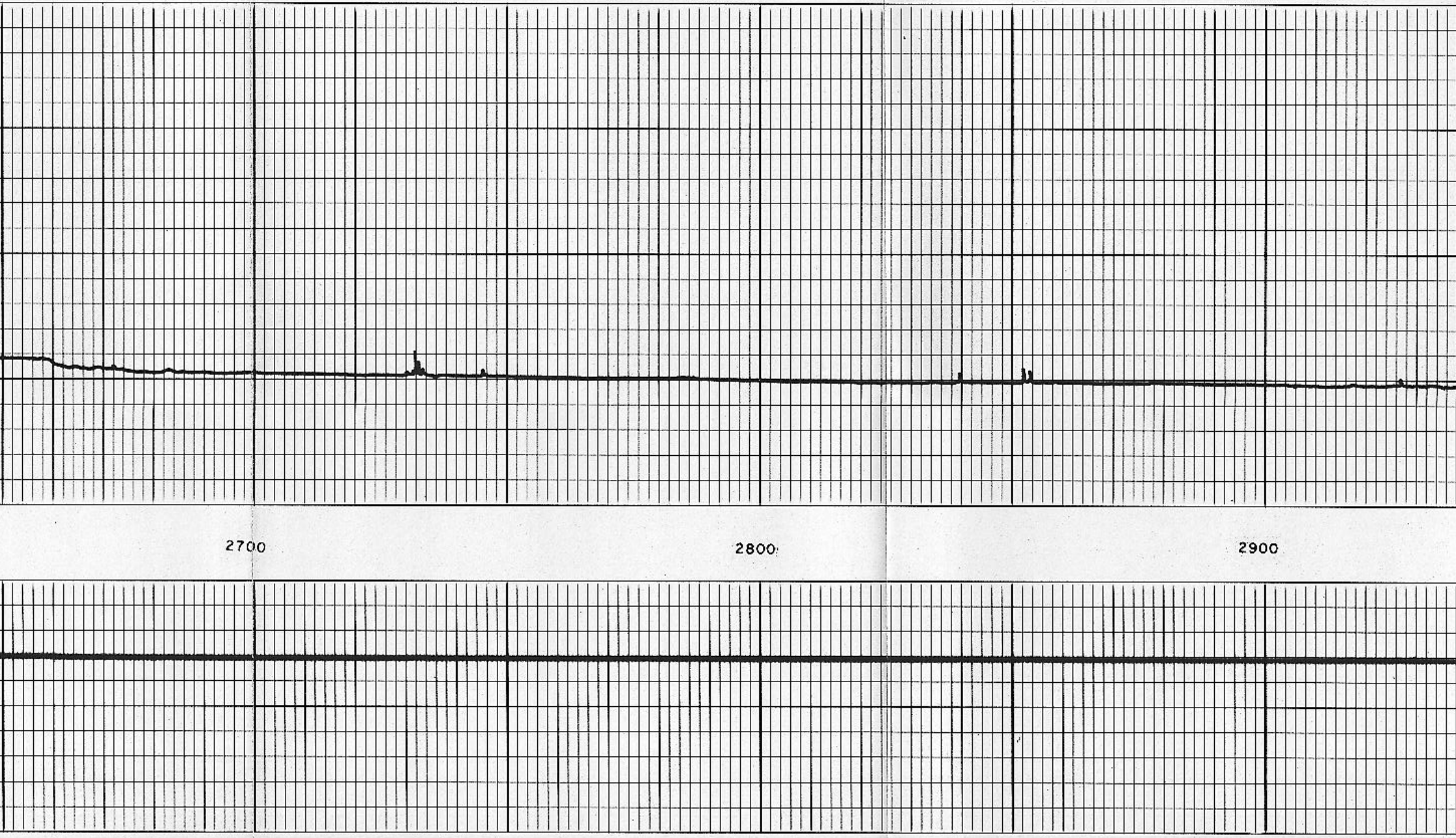

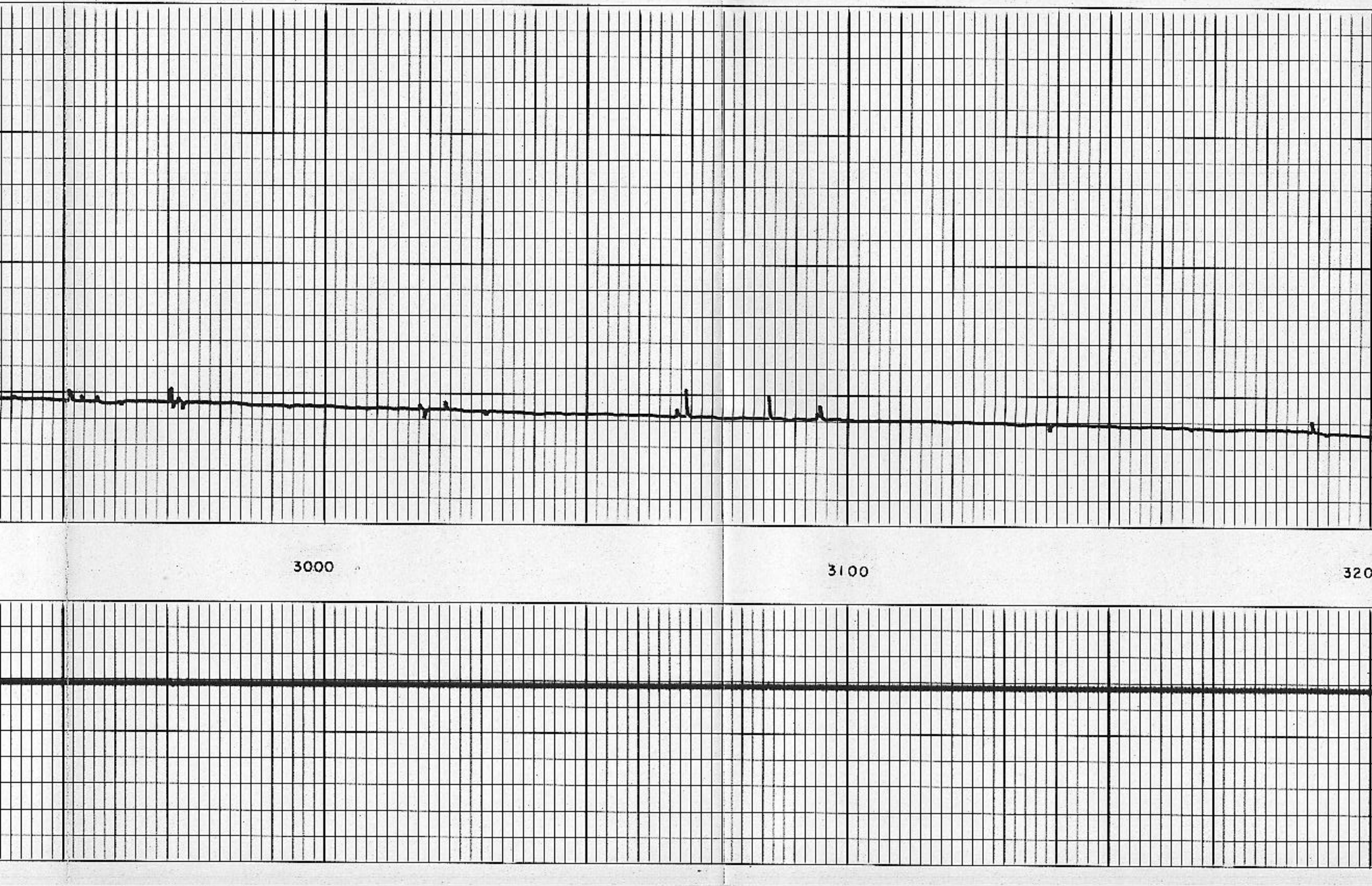

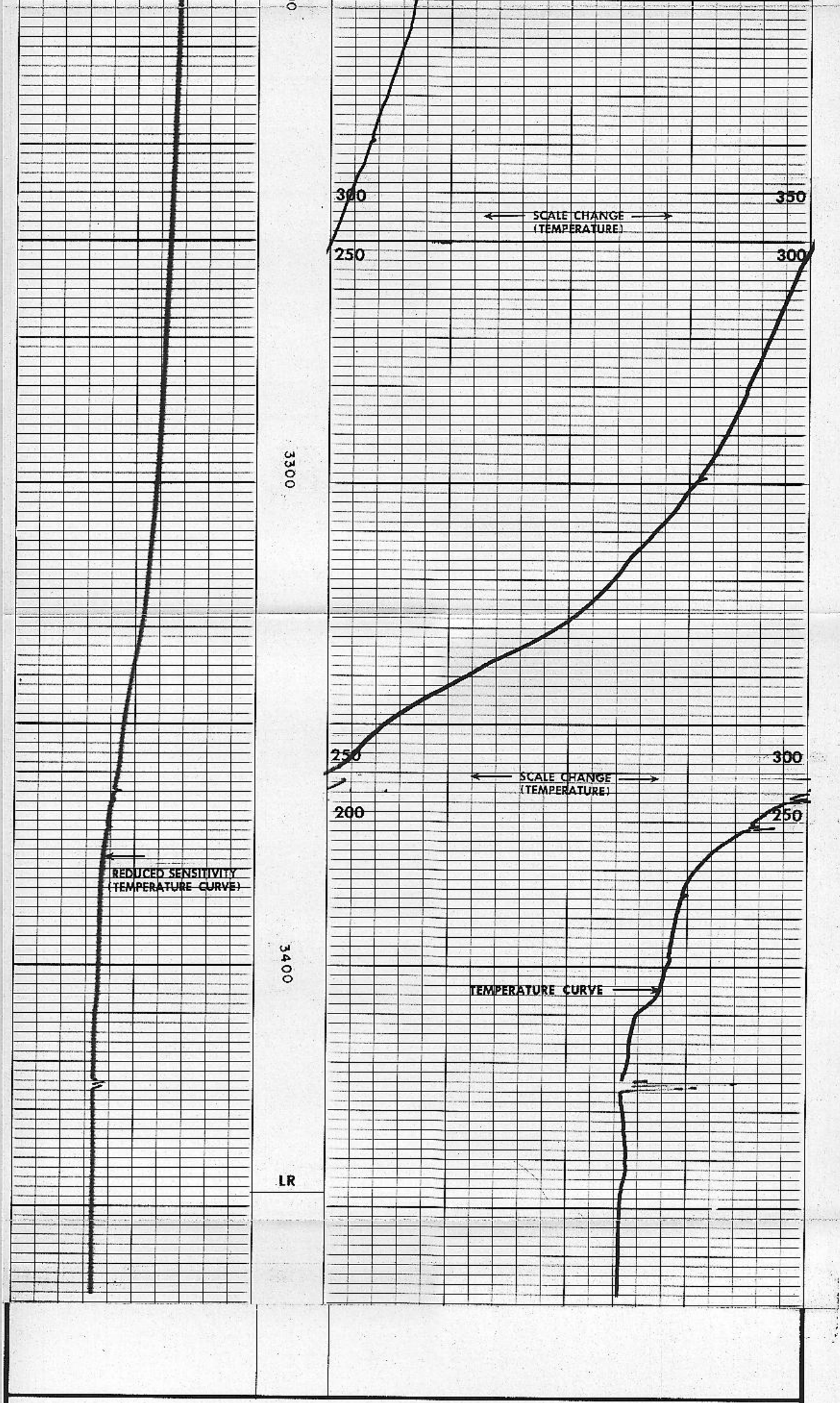

TEMPERATURE °F.

OMPANY UNION OIL OF CALIFORNIA
ELL COVE FORT-SULPHURDALE UNIT NO. 42-7
ELD WILDCAT
OUNTY BEAVER STATE UTAH

SCHL. F. R. 3447
SCHL. T. D. 3447
DRLR. T. D. 3448