GL04476_6

WIRELINE SERVICES

GEARHART-OWEN

PRODUCTION LOGGING

TEMPERATURE LOG

#14

FILE NO.

COMPANY UNION OIL COMPANY
WELL COVE FORT - SULPHURDALE 42-7
FIELD WILDCAT
COUNTY BEAVER STATE UTAH
LOCATION:
SEC. 7 TWP. 26S RGE. 6W
ELEV. K.B. 20.5
D.F.
G.L.

DATE	2-25-78	LOCATION	BAKERSFIELD
DEPTH DRILLER	7736	RECORDED BY	DOMINGOS
DEPTH LOGGER	7332	WITNESSED BY	MR. MAIONE

LOG DEPTHS CORRECTED TO K.B.

MECHANICAL DATA

CASING RECORD				PERFORATION RECORD	
SIZE	WEIGHT	FROM	TO	–	–
9 5/8	40	1352	3357	–	–
				–	–
9 5/8	40	1352	3357	–	–
				–	–
				–	–
				–	–

TUBING RECORD				MISCELLANEOUS
SIZE	WEIGHT	FROM	TO	
				DRILL PIPE 3319

PRODUCTION DATA		INJECTION DATA	
FLUID LEVEL	1310' STATIC	INJECTION RATE	
OIL		TUBING PRESSURE	
WATER		CASING PRESSURE	
GAS			

REMARKS:

2-27-78 5:15 P.M.

WELL BEING INJECTED WITH 72° WATER @ 553 G.P.M.

TEMPERATURE LOG

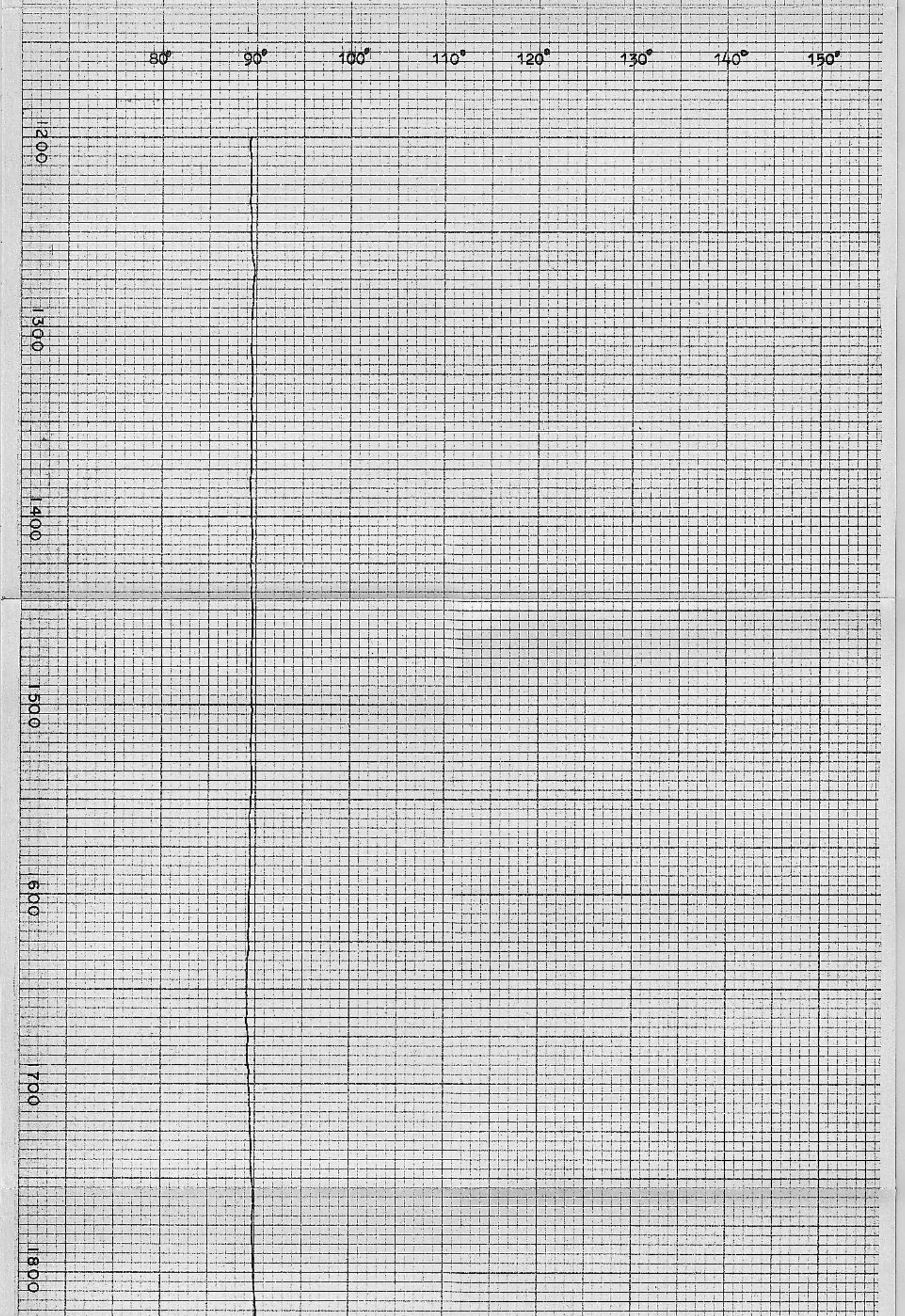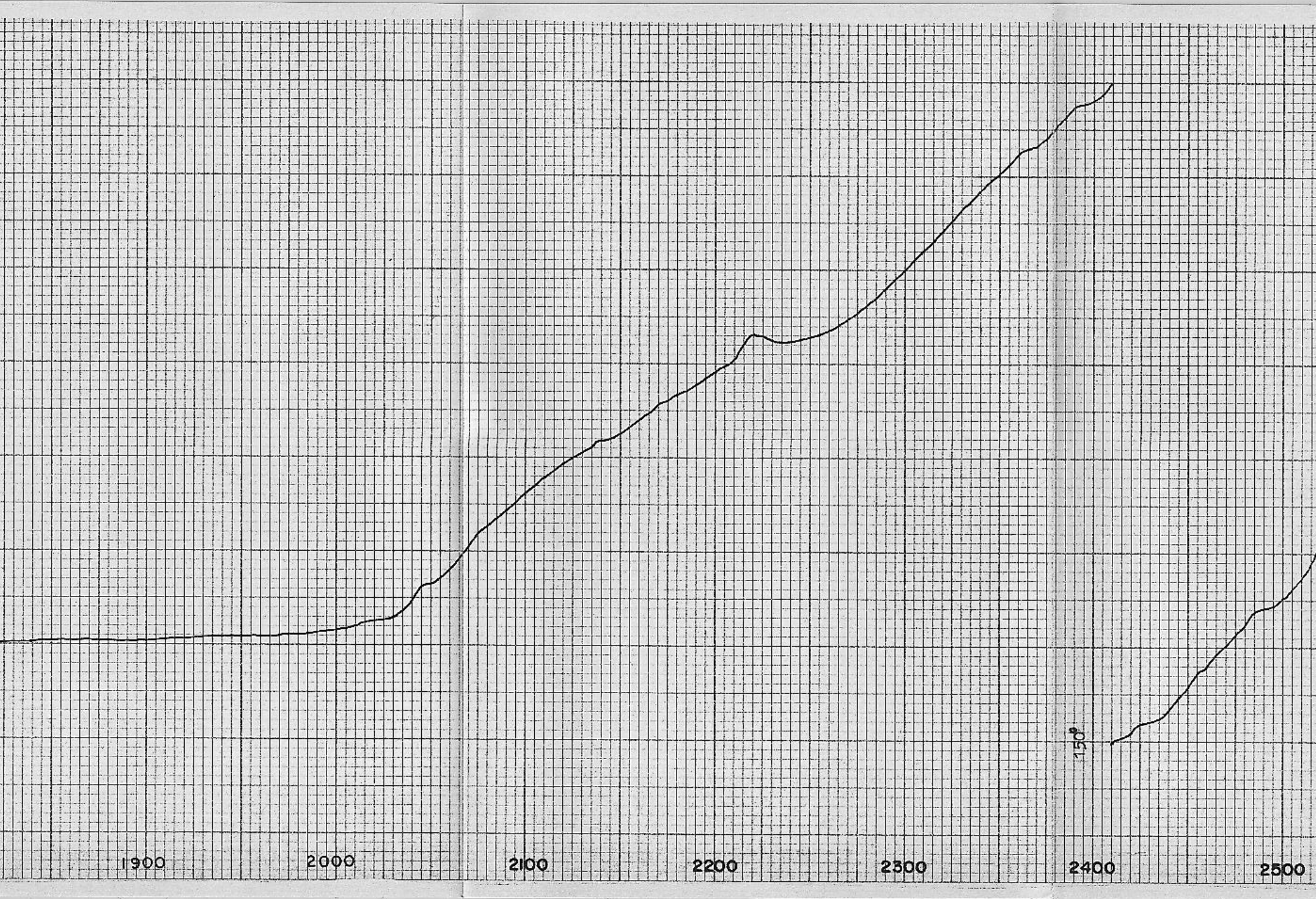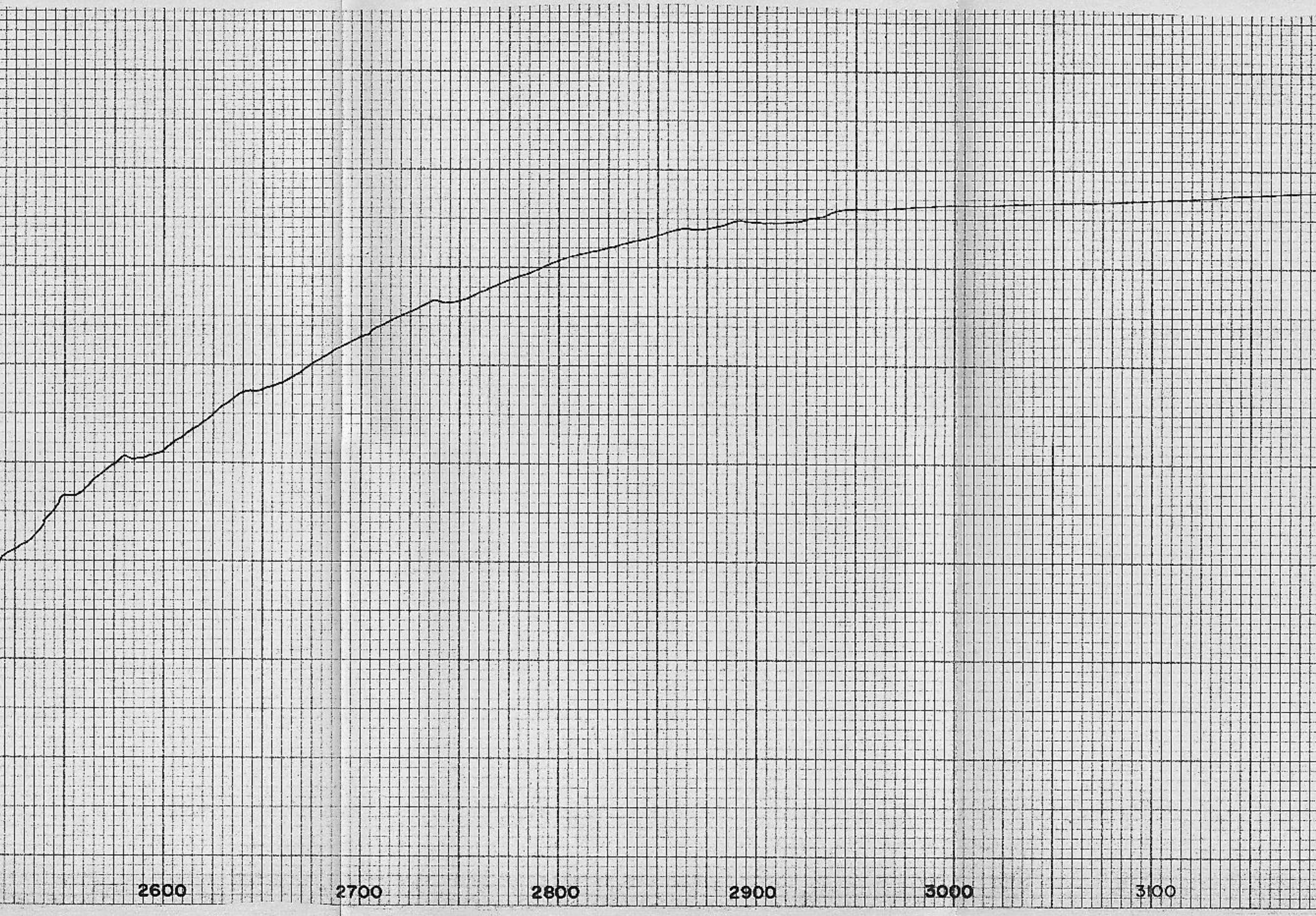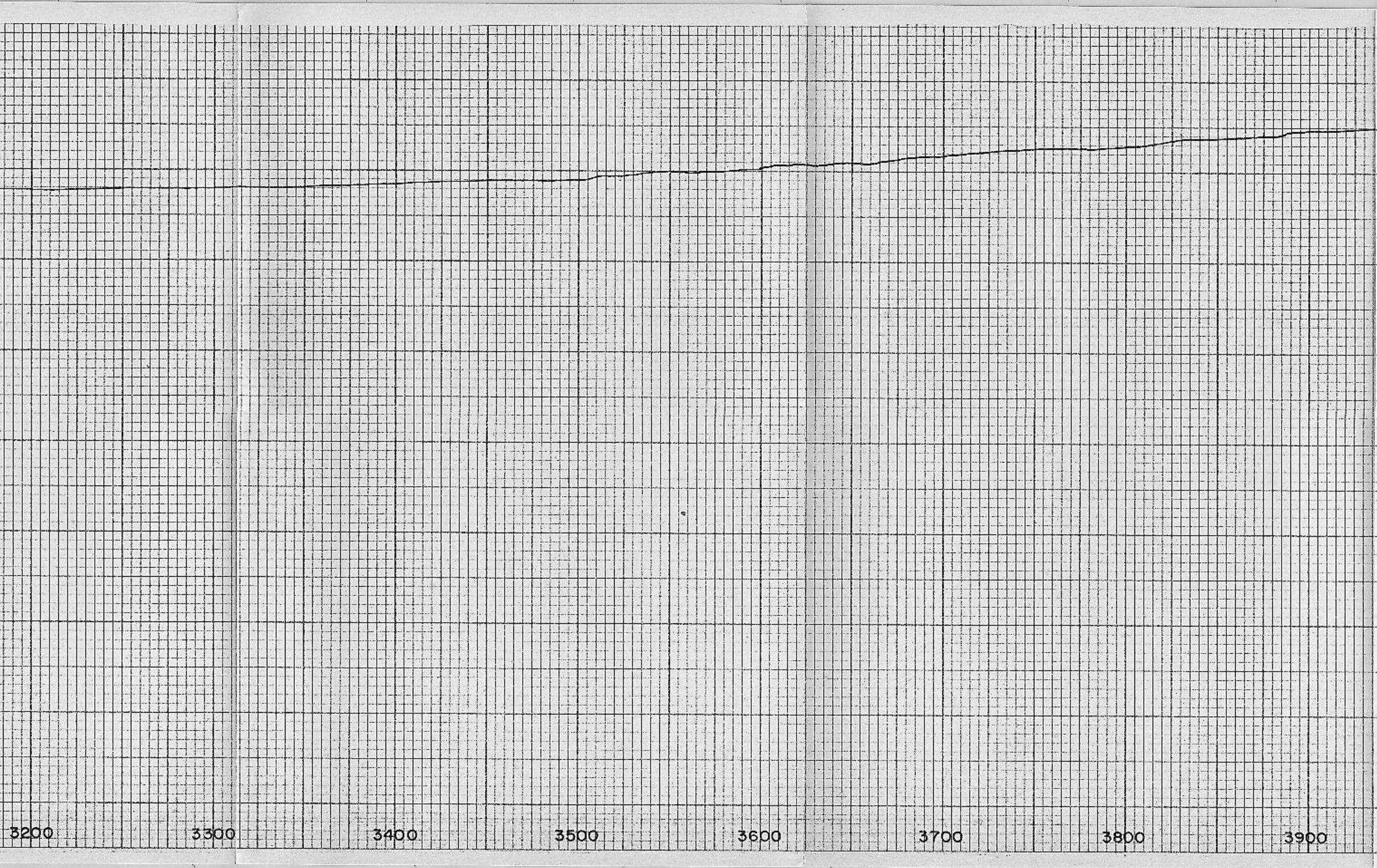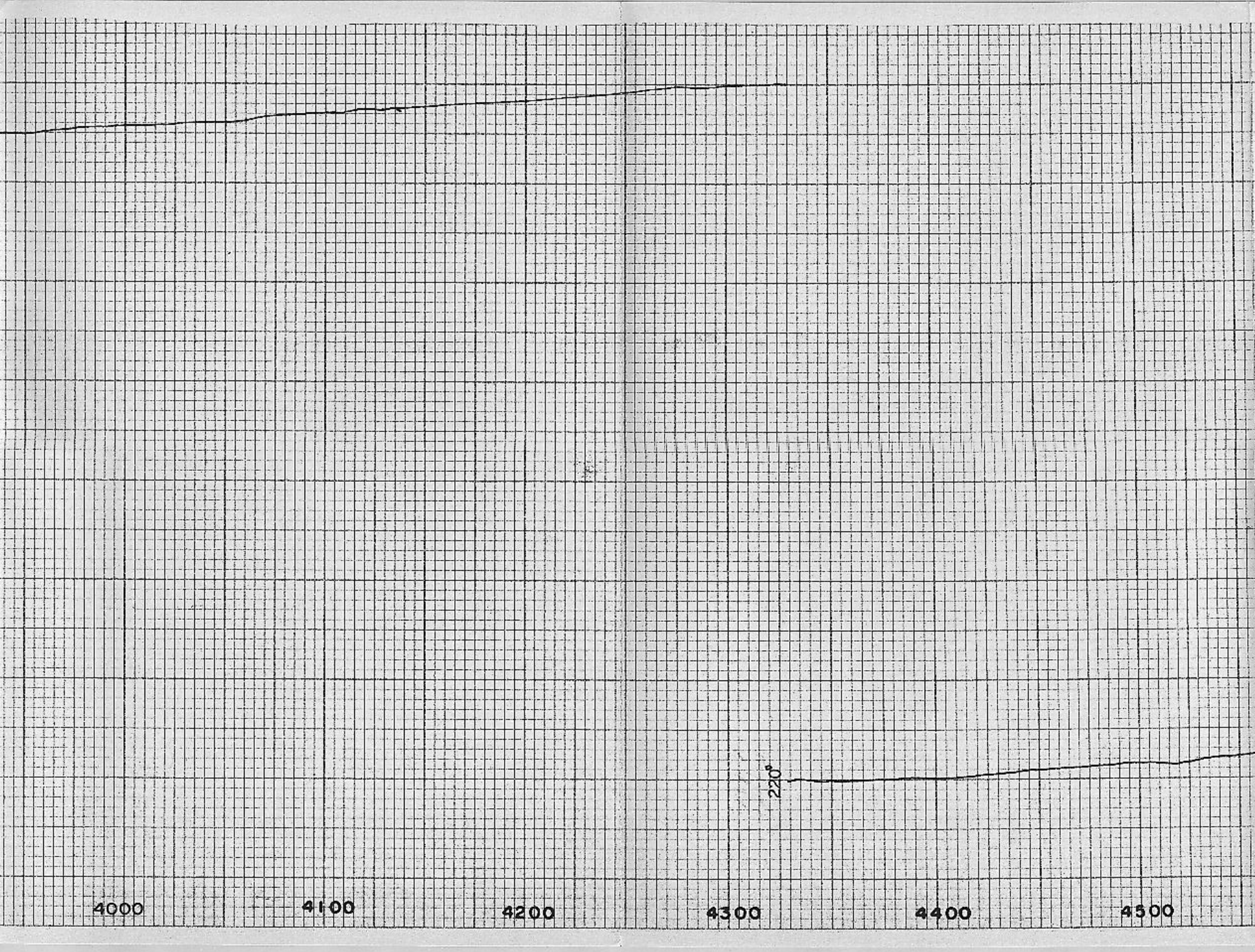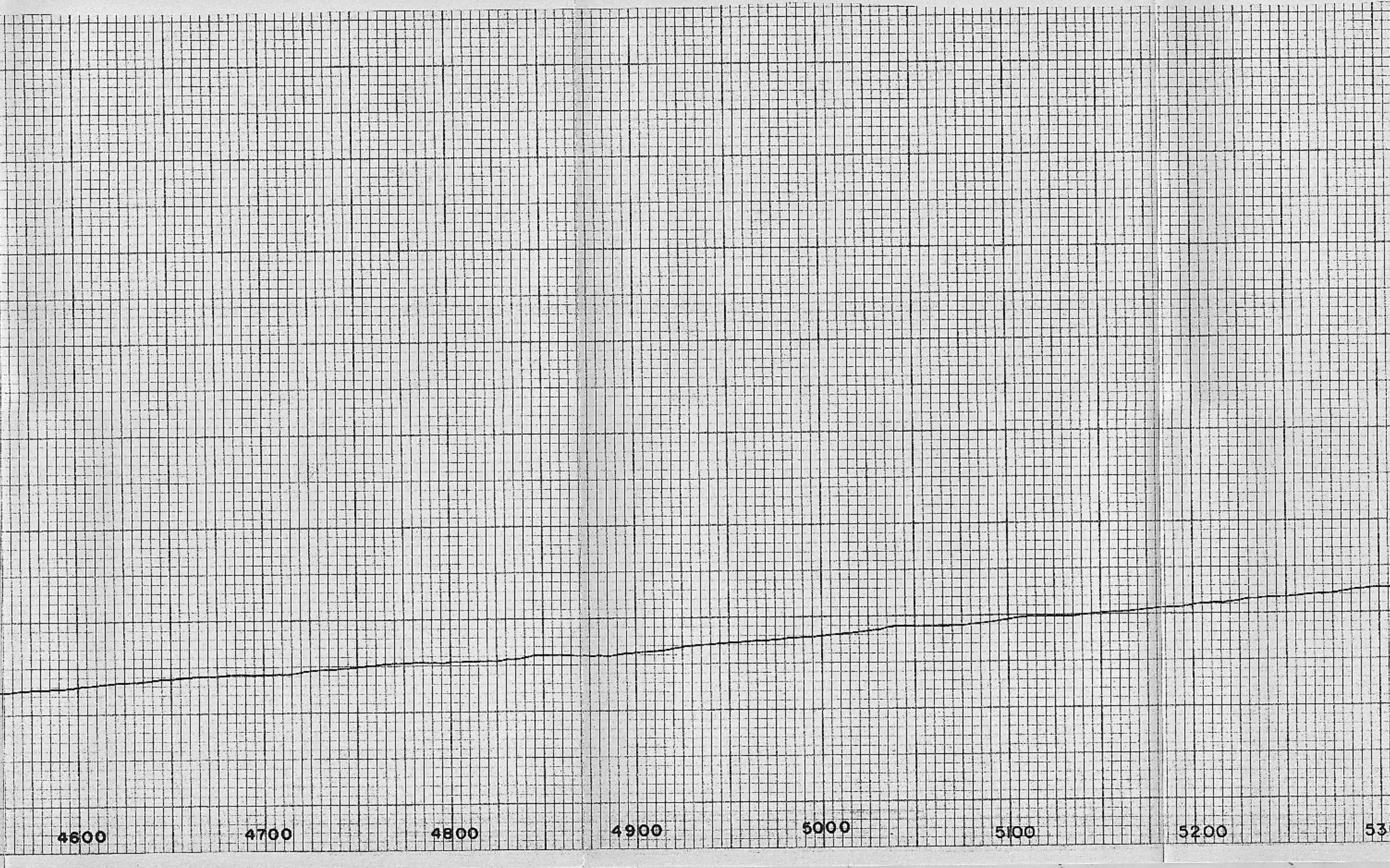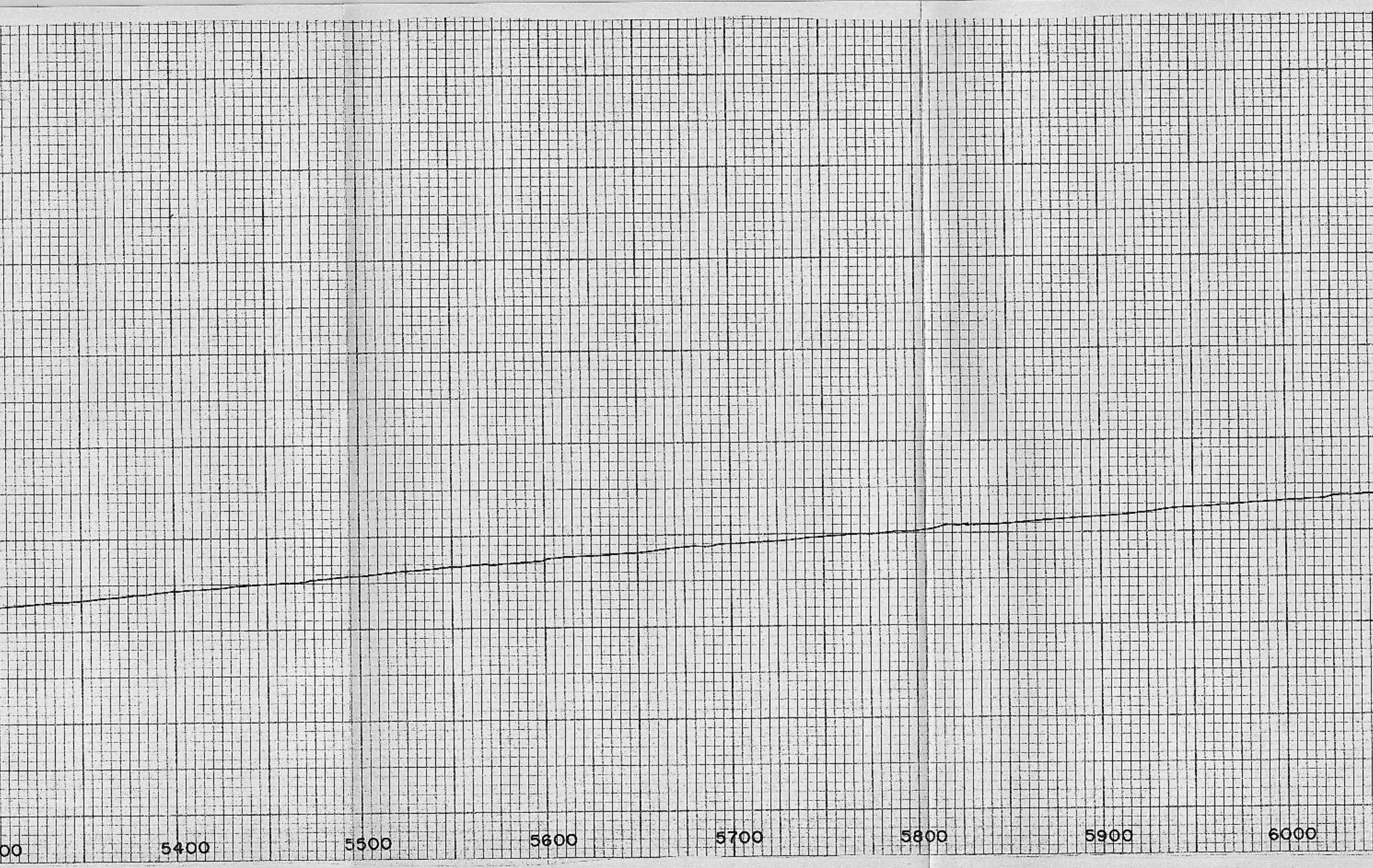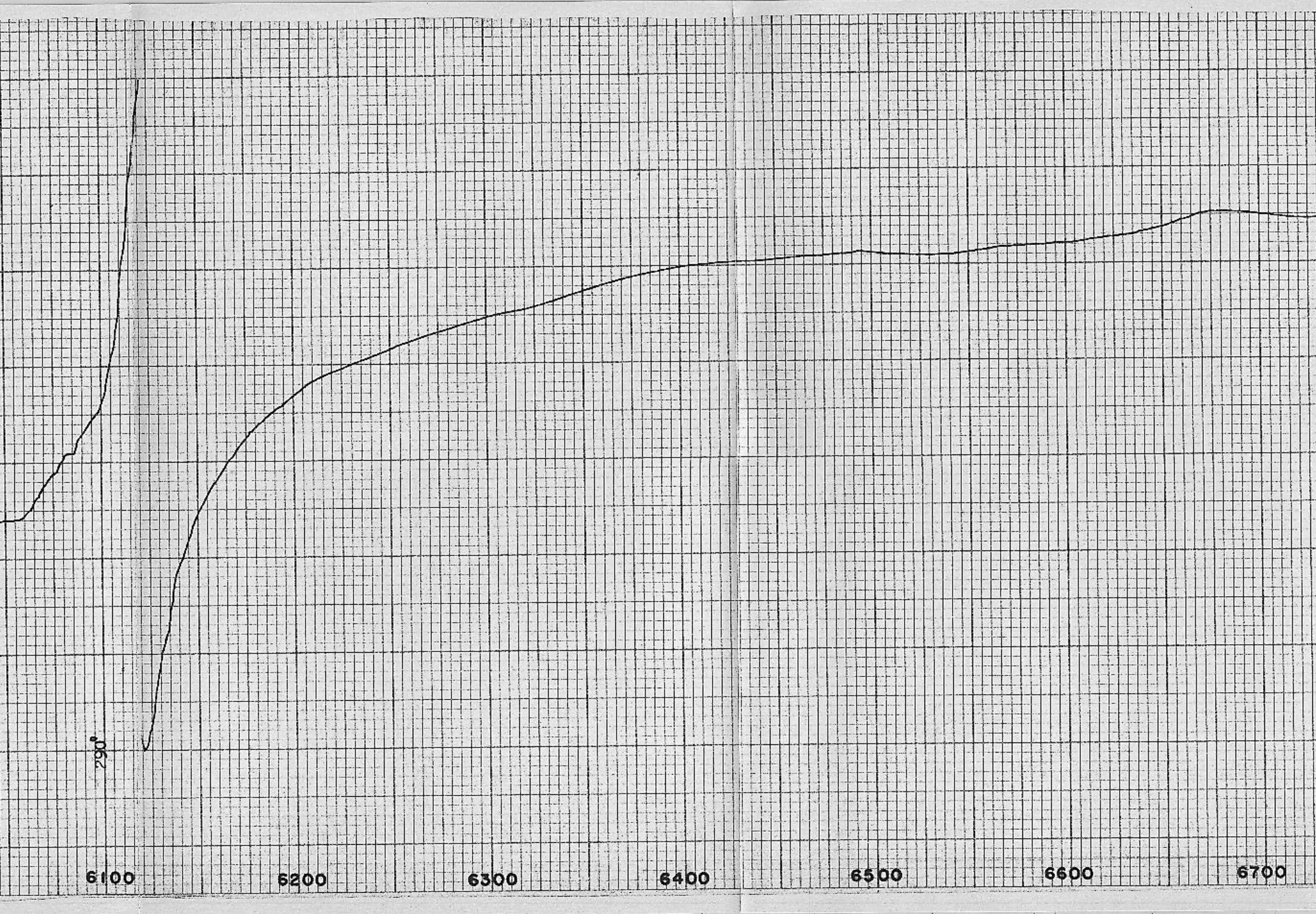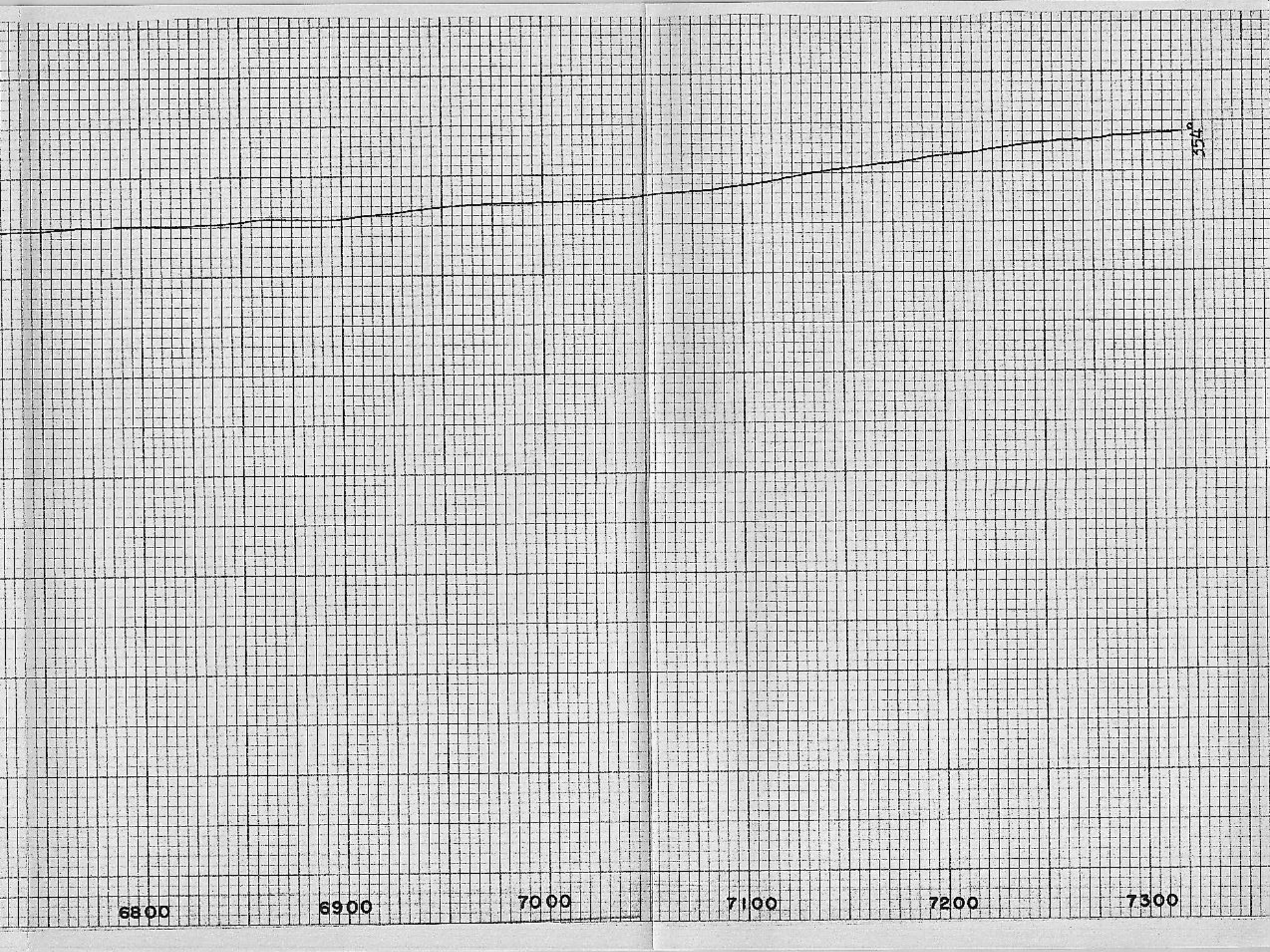#14 LOG DOWN