COUNTY BEAVER
FIELD or LOCATION SEC. 21 27S 9W
WELL USL U-27-391 KGRA 52-21
COMPANY GETTY OIL CO.

GL04493-10

Schlumberger

TEMPERATURE LOG

COMPANY GETTY OIL COMPANY
WELL USL U-27-391 KGRA 52-21
FIELD ROOSEVELT HOT SPRINGS
COUNTY BEAVER STATE UTAH
LOCATION 2310 FEL 990 FNL
Other Services: DIL BHC-GR FDC/CNL-GR
Sec. 21 Twp. 27S Rge. 9W

Permanent Datum: GROUND LEVEL ; Elev.: 5860
Log Measured From KB 22 Ft. Above Perm. Datum
Drilling Measured From KB
Elev.: K.B. 5882 D.F. 5881 G.L. 5860

Date	3/5/78		
Run No.	TWO		
Depth—Driller	2040		
Depth—Logger	2049		
Btm. Log Interval	2049		
Top Log Interval	48		
Casing—Driller	13-3/8 @ 765	@	@
Casing—Logger	762		
Casing Size 1	20' To 182	To	To
Casing Size 2	13-3/8 To 762	To	To
Casing Weight 1	- - -		
Casing Weight 2	- - -		
Casing Thickness 1	- - -		
Casing Thickness 2	- - -		
Bit Size 1	12-1/4 To 2049	To	To
Bit Size 2	- - - To - - -	To	To
Type Fluid in Hole	FRESH MUD		
Dens. | Visc.	64 | 31		
Time Since Circ.	16 HRS		
BHT	174		
Equip. | Location	7761 | FARM		
Recorded By	CANADY		
Witnessed By	MR. SHAW		

HOT HOLE

FOLD HERE The well name, location and borehole reference data were furnished by the customer.

REMARKS: REDUCE SENSITIVITY TEMPERATURE STARTS AT 0510 FEET.

CEMENTATION DATA

Date	Depth	Type of Cement	Nb of Sacks	Additives	Calculated Top

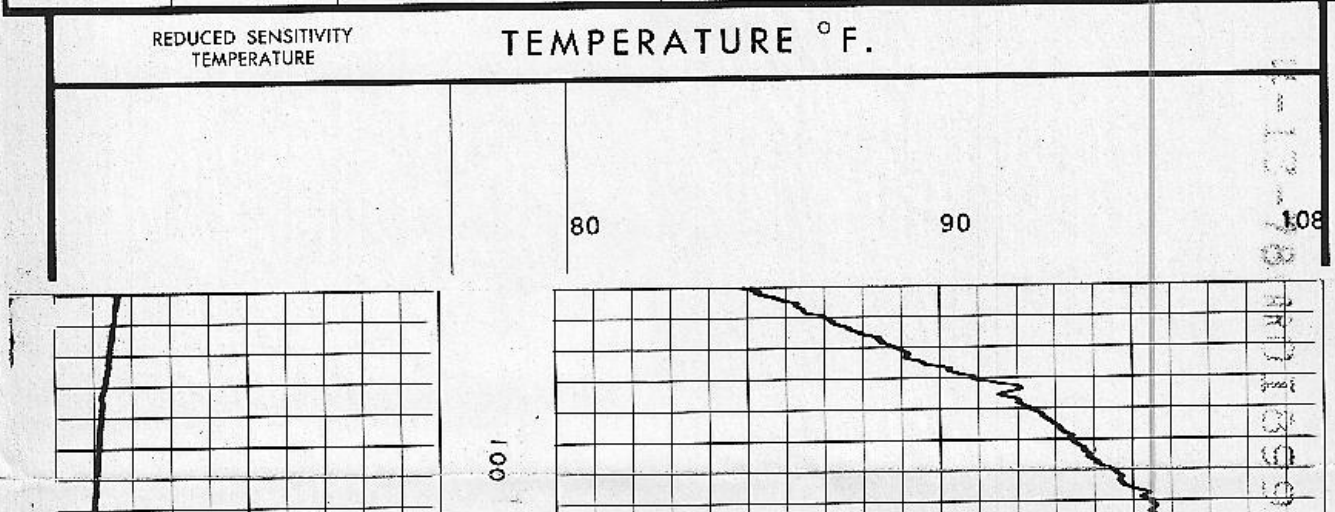

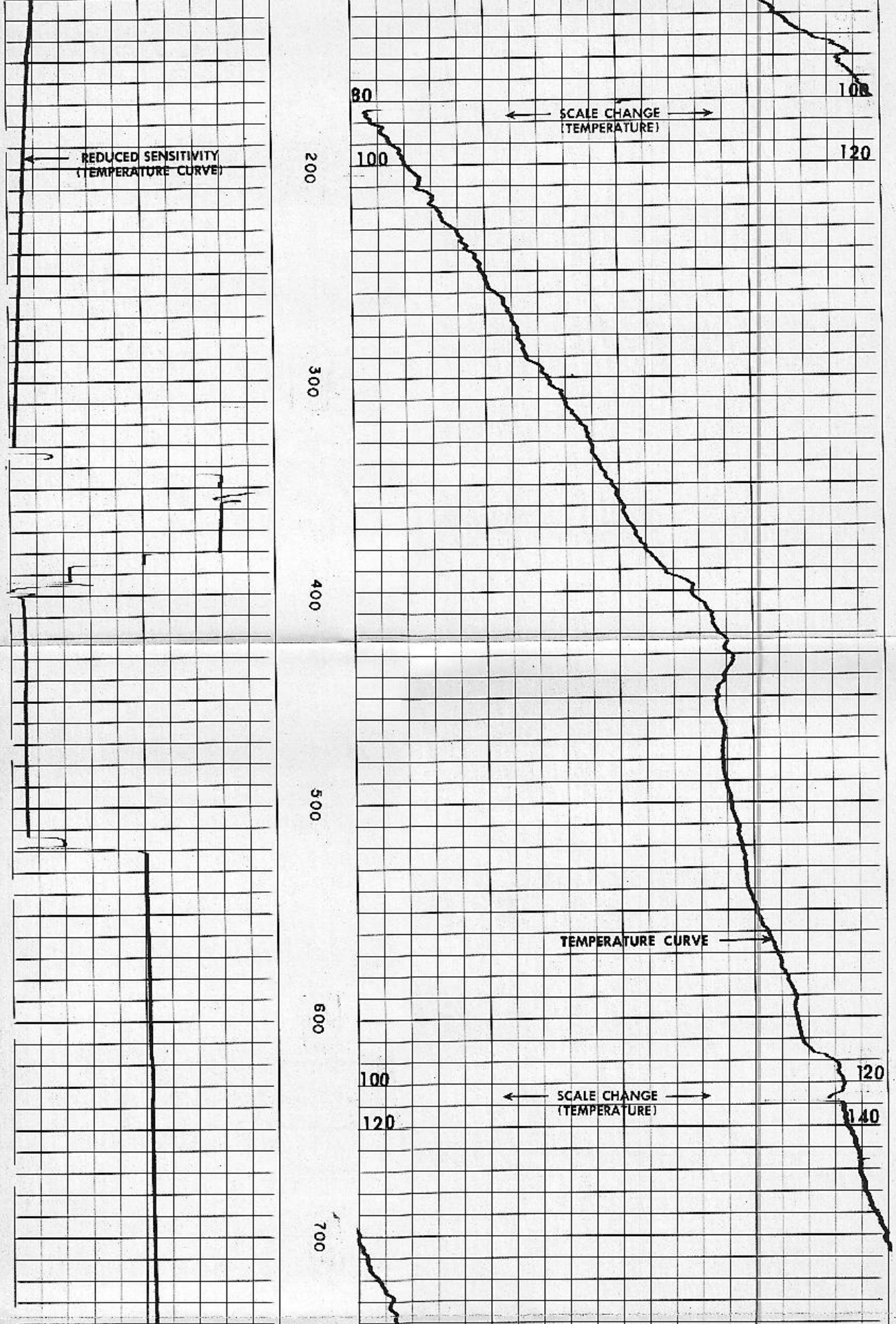

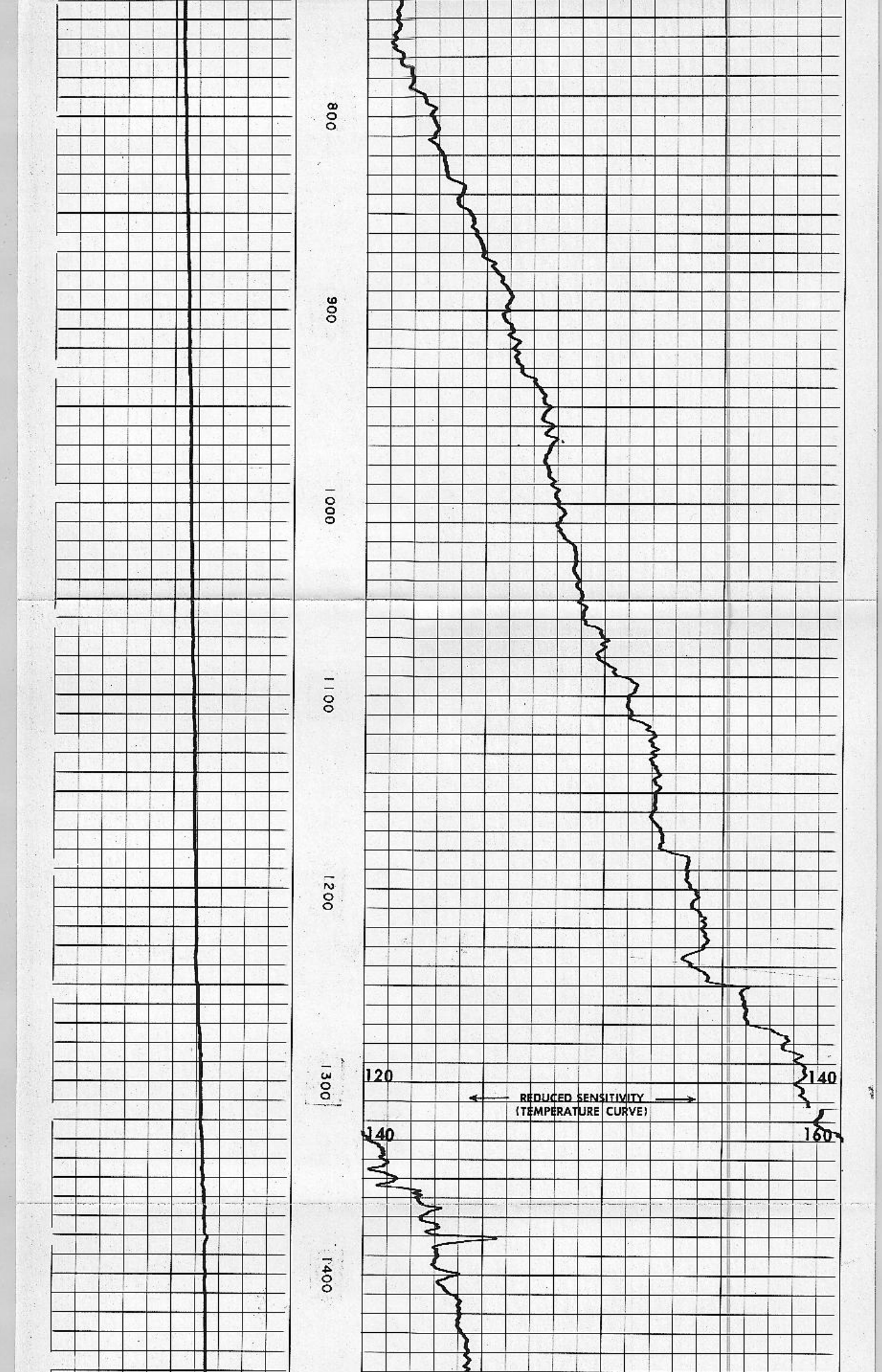

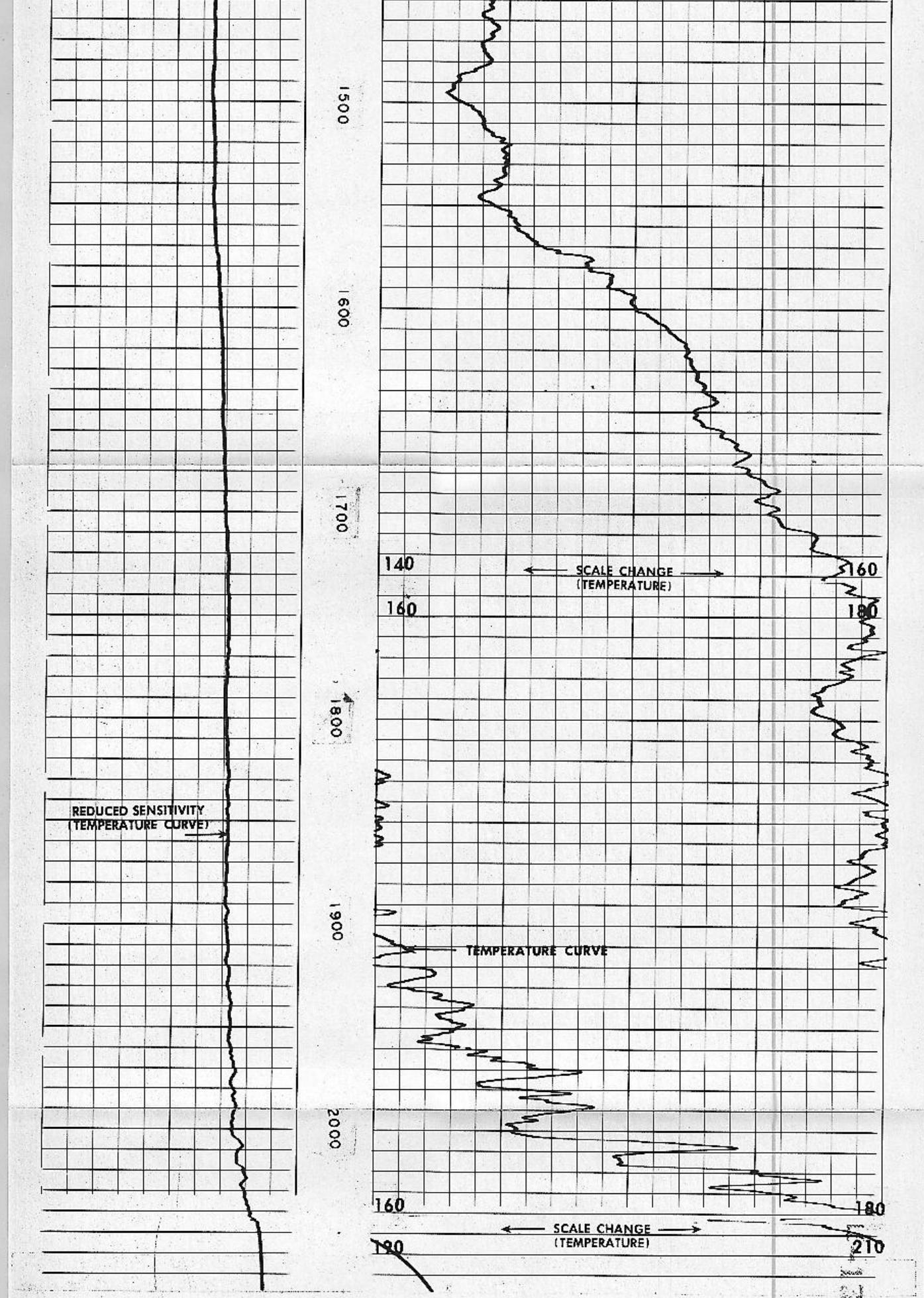

DETAIL LOG
5" = 100'

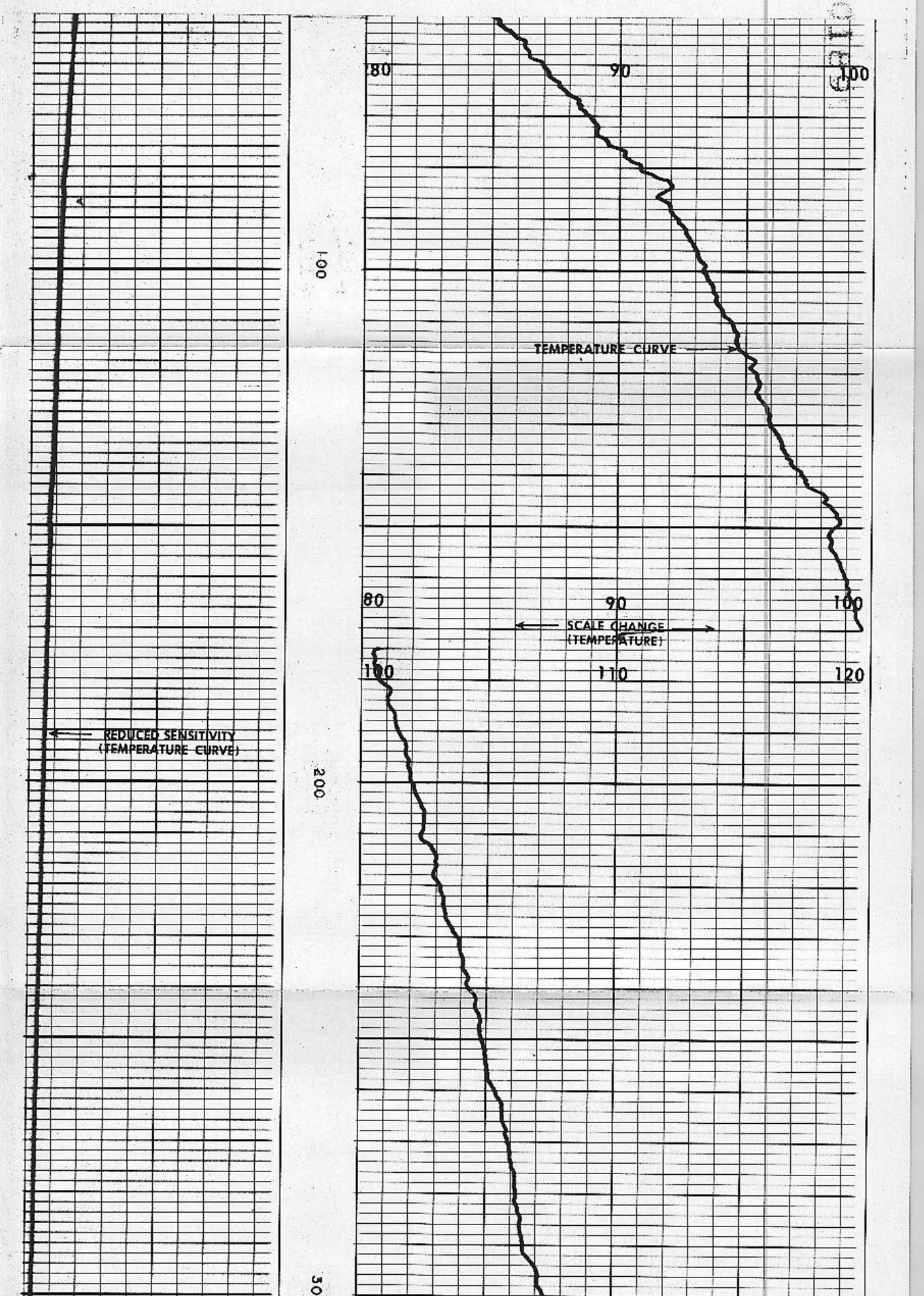

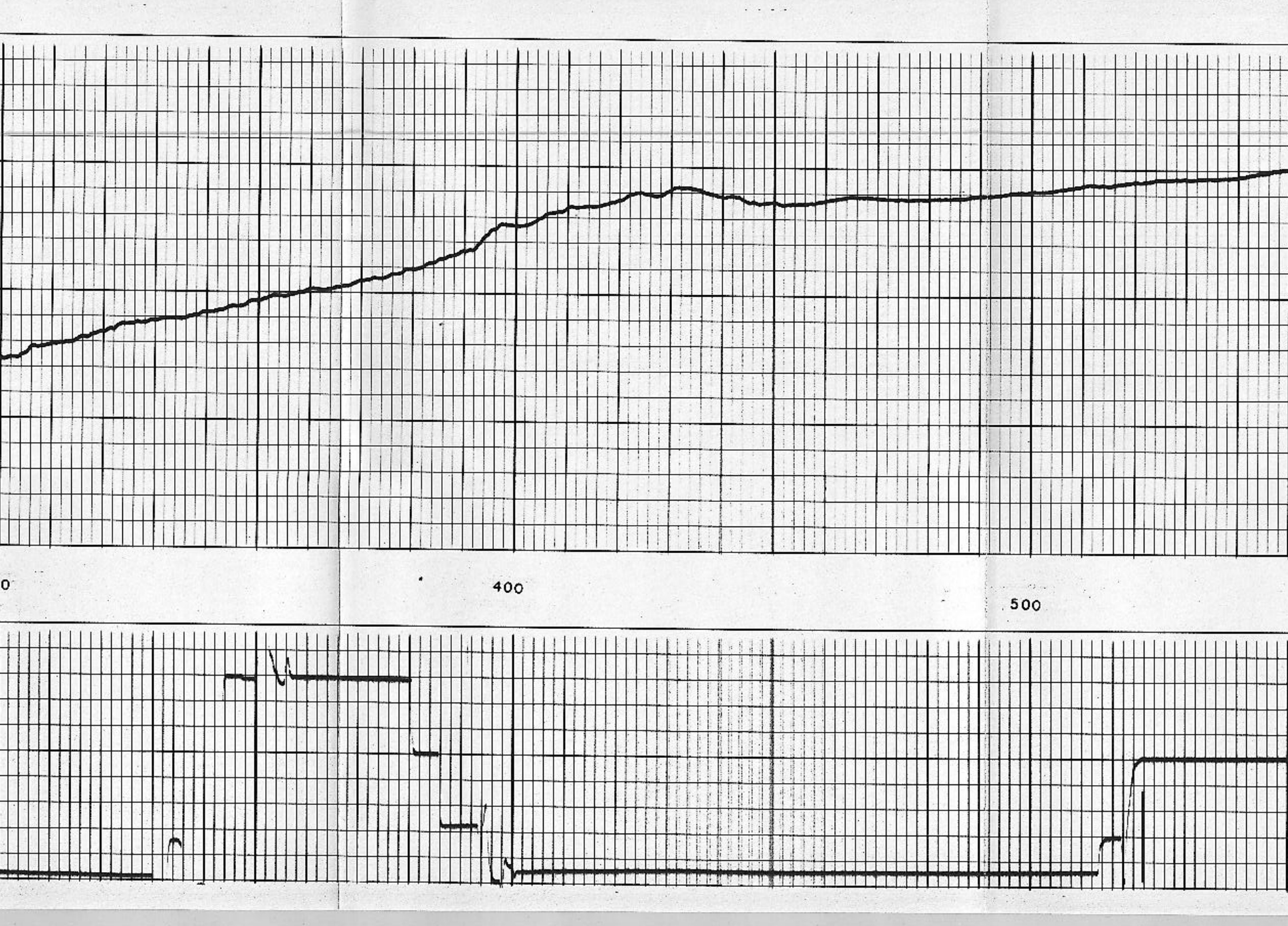

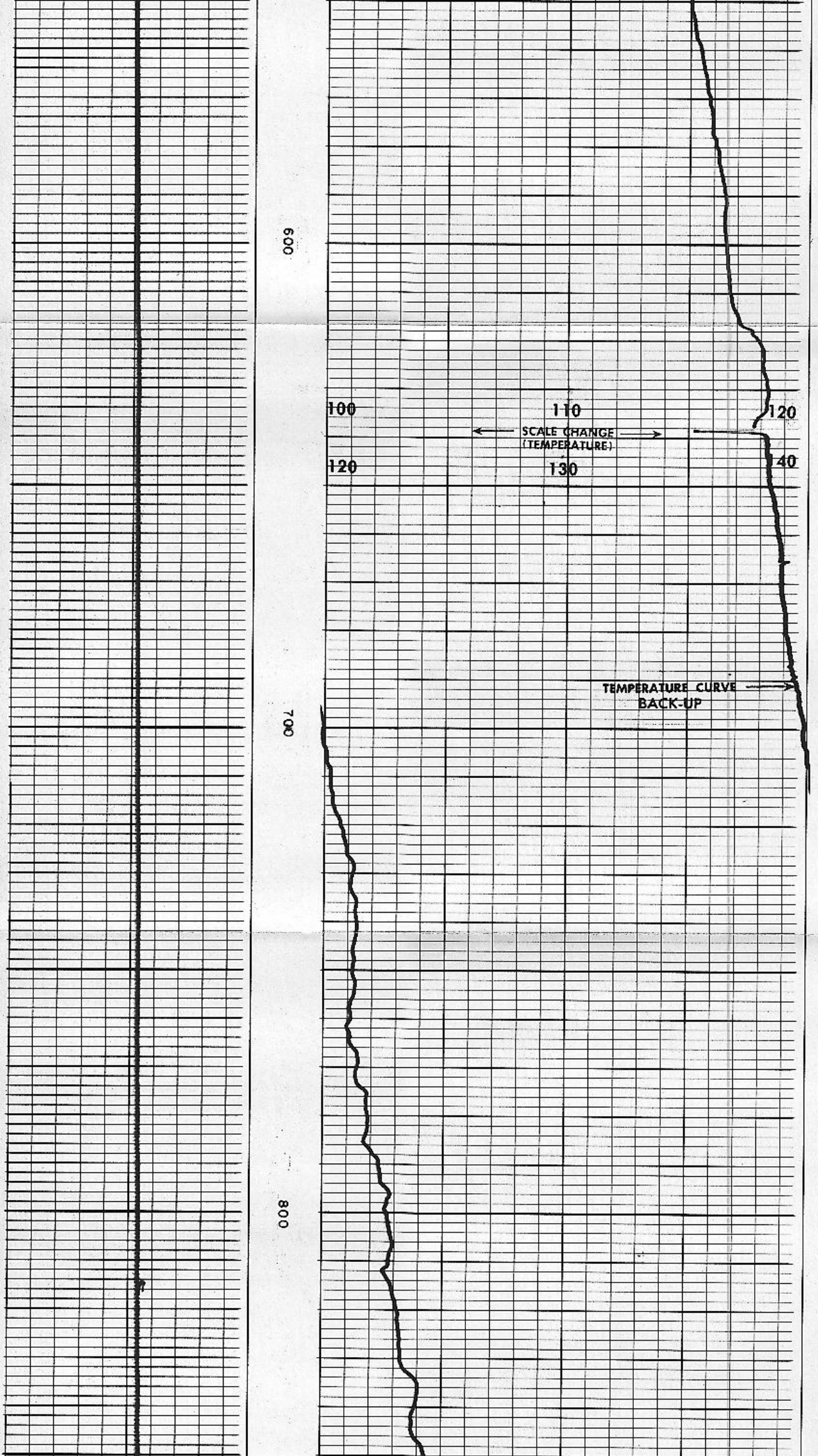

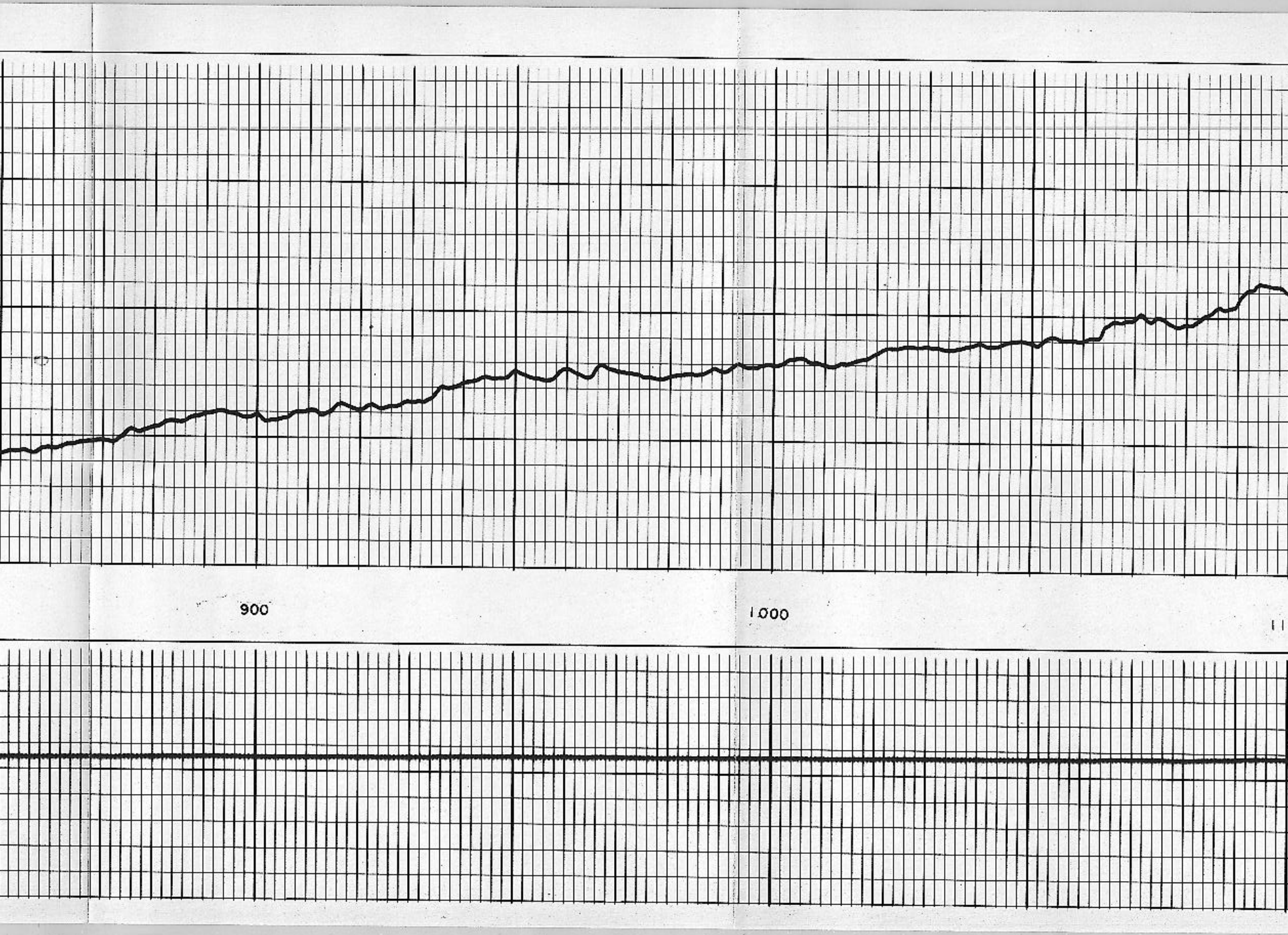

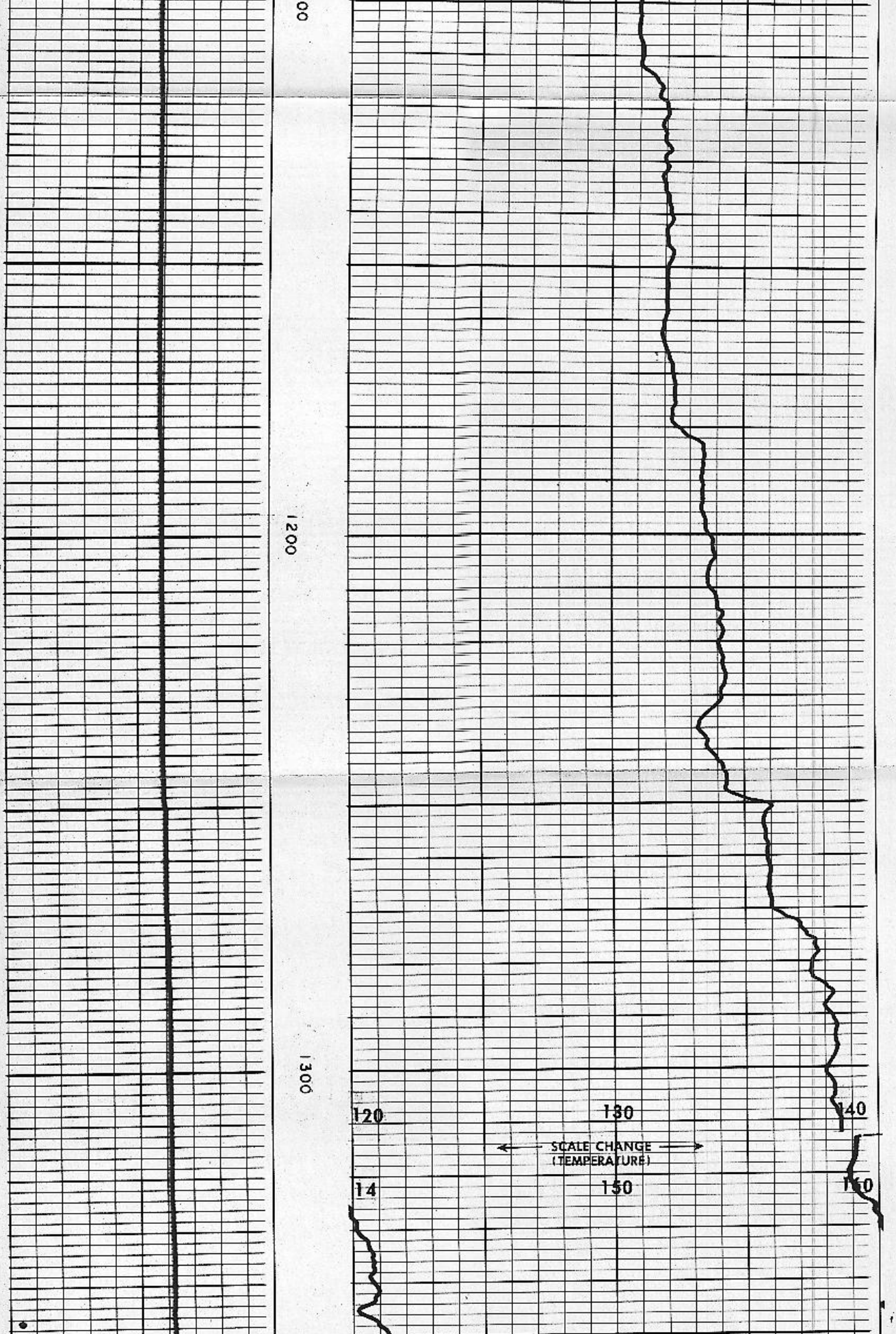

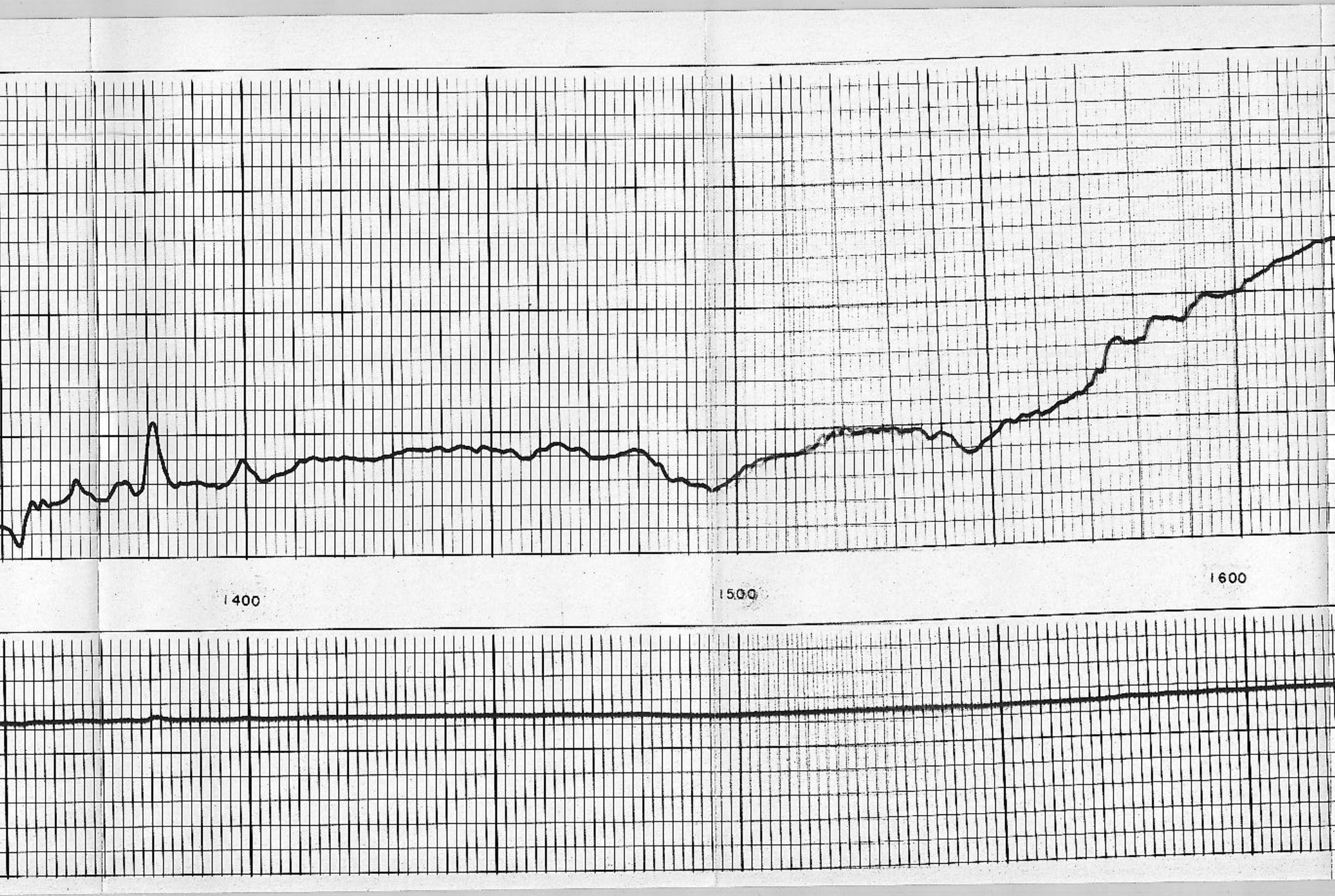

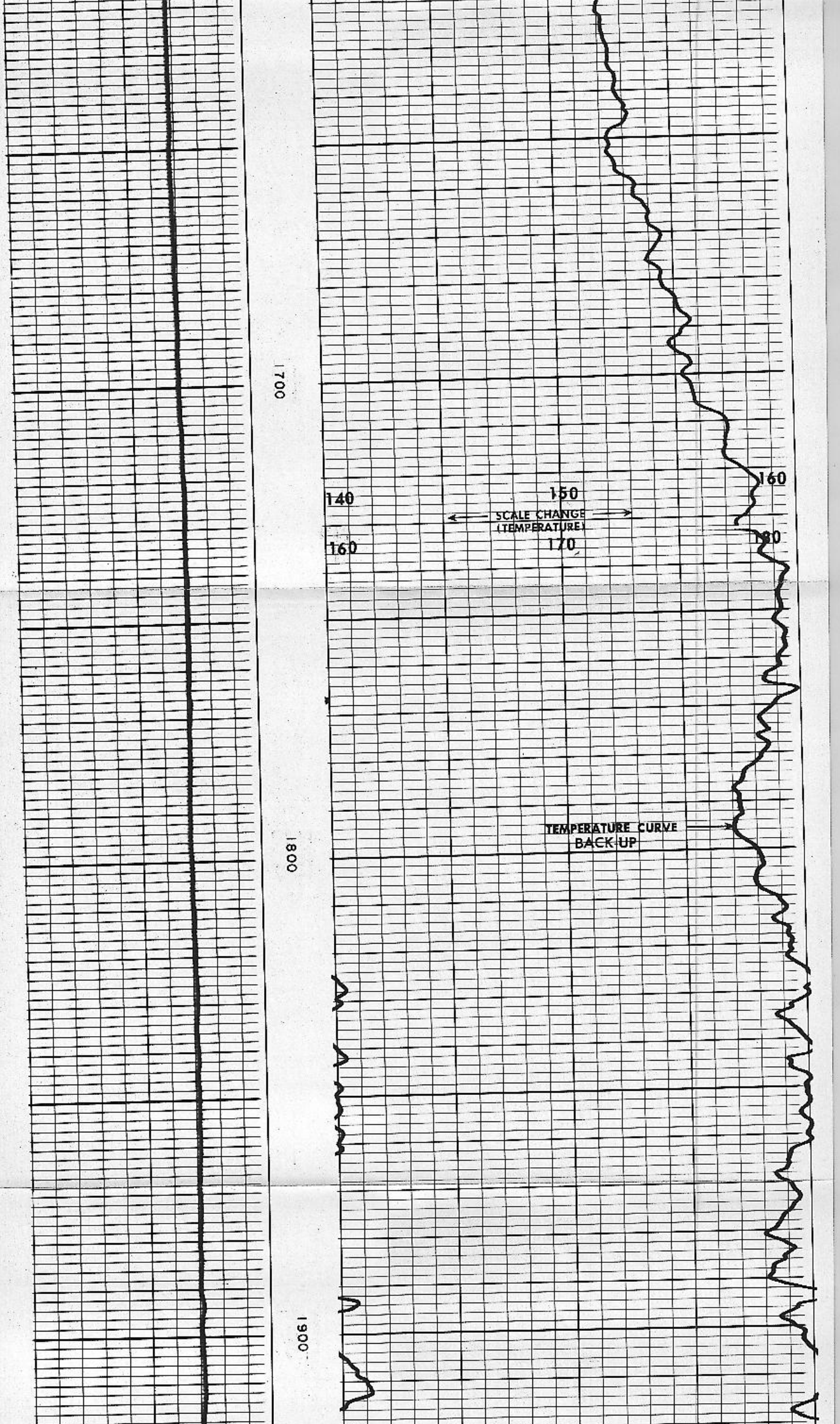

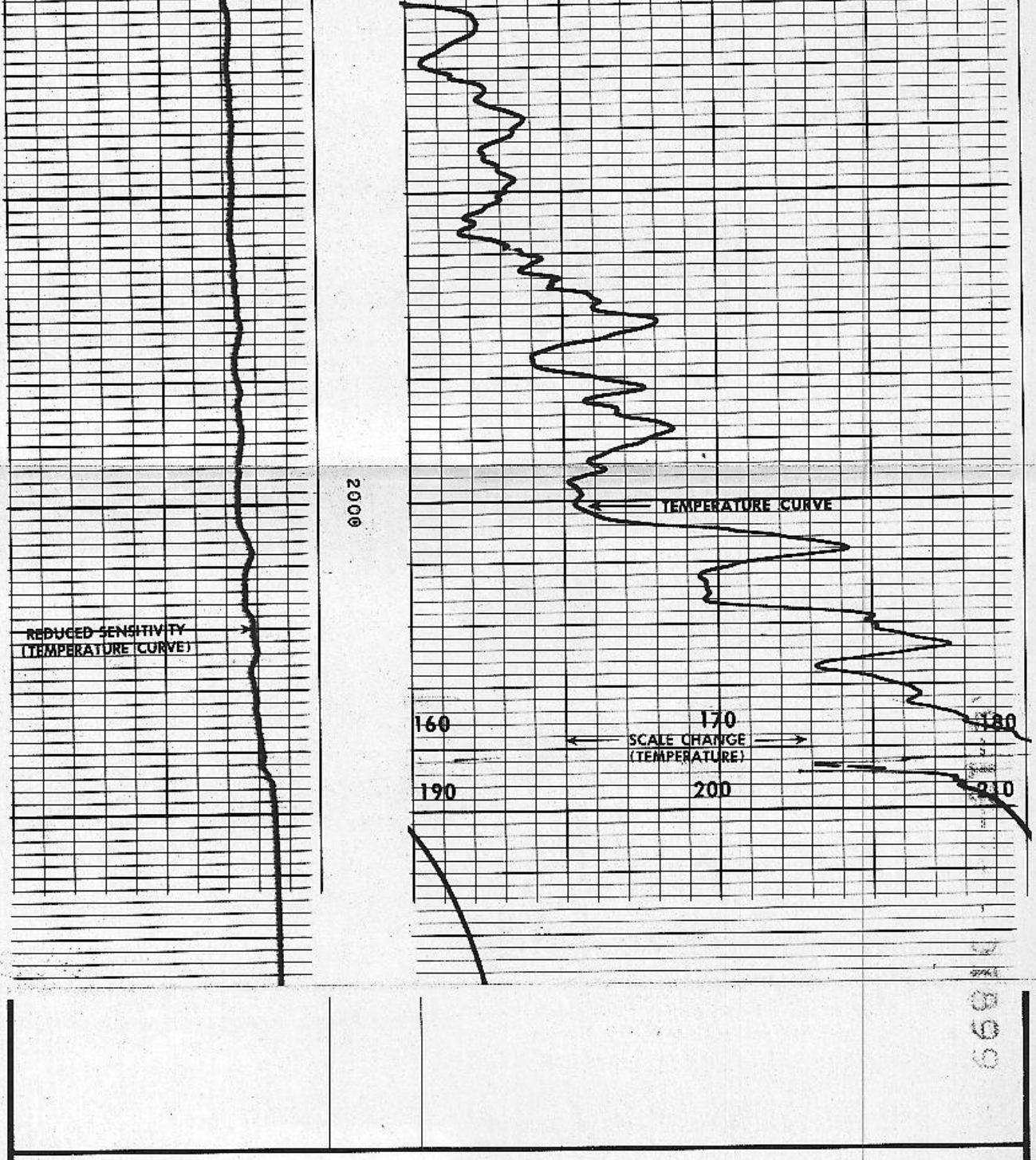

TEMPERATURE °F.

COMPANY	GETTY OIL COMPANY	SCHL. F. R.	2049
WELL	USL U-27-391 KGRA 52-21	SCHL. T. D.	2049
FIELD	ROOSEVELT HOT SPRINGS	DRLR. T. D.	2040
COUNTY	BEAVER	STATE	UTAH