GL04478_11

Schlumberger

TEMPERATURE LOG

COUNTY BEAVER
FIELD or LOCATION ROOSEVELT
WELL UTAH STATE NO. 14-2
COMPANY THERMAL PC. CR. CO.

RELEASE AUTHORIZED
BY DEPT. OF ENERGY
UNDER CONTRACT
NO. EG-77-C-08-15

COMPANY	THERMAL POWER COMPANY
WELL	UTAH STATE NO. 14-2
FIELD	ROOSEVELT
COUNTY	BEAVER STATE UTAH

LOCATION 2310 FNL 350 FWL
Sec. 2 Twp. 27S Rge. 9W

Other Services:
FDC/CNL
BHC, IND.

Permanent Datum: GL ; Elev.: 6240
Log Measured From KB 21.5 Ft. Above Perm. Datum
Drilling Measured From KB

Elev.: K.B. 6261.5
D.F.
G.L. 6240

Date	9/19/76		
Run No.	ONE		
Depth—Driller	1855		
Depth—Logger	1910		
Btm. Log Interval	1810		
Top Log Interval	---		
Casing—Driller	13-3/8 @ 645		
Casing—Logger	650		
Casing Size	1 To		To
	2 To		
Casing Weight	1		
	2		
Casing Thickness	1		
	2		
Bit Size	1 12-1/4 to 1810	To	
	2 To	To	
Type Fluid in Hole	FGM		
Dens. / Visc.	9.5 / 45		
Time Since Circ.	20 HOURS		
BHT			
Equip. / Location	7656 / FARM		
Recorded By	CADDY		
Witnessed By	MR. DAVIS & MR. HATHAWAY		

TIGHT HOLE

Reproduced By
Electrical Log Services
MIDLAND, TEXAS 79701

REFERENCE K 364Y

P1

6 COMPLETION RECORD

SPUD DATE

COMP DATE

DST RECORD

API NO.

CASING RECORD

PERFORATING RECORD

ACID FRAC SHOT

I P

GOR GR

T F C P

REMARKS

Ⓡ REPRODUCTION FOR RESALE PROHIBITED

REMARKS:

CEMENTATION DATA

Date	Depth	Type of Cement	No. of Sacks	Additives	Calculated Top

REDUCED SENSITIVITY TEMPERATURE

TEMPERATURE °F.

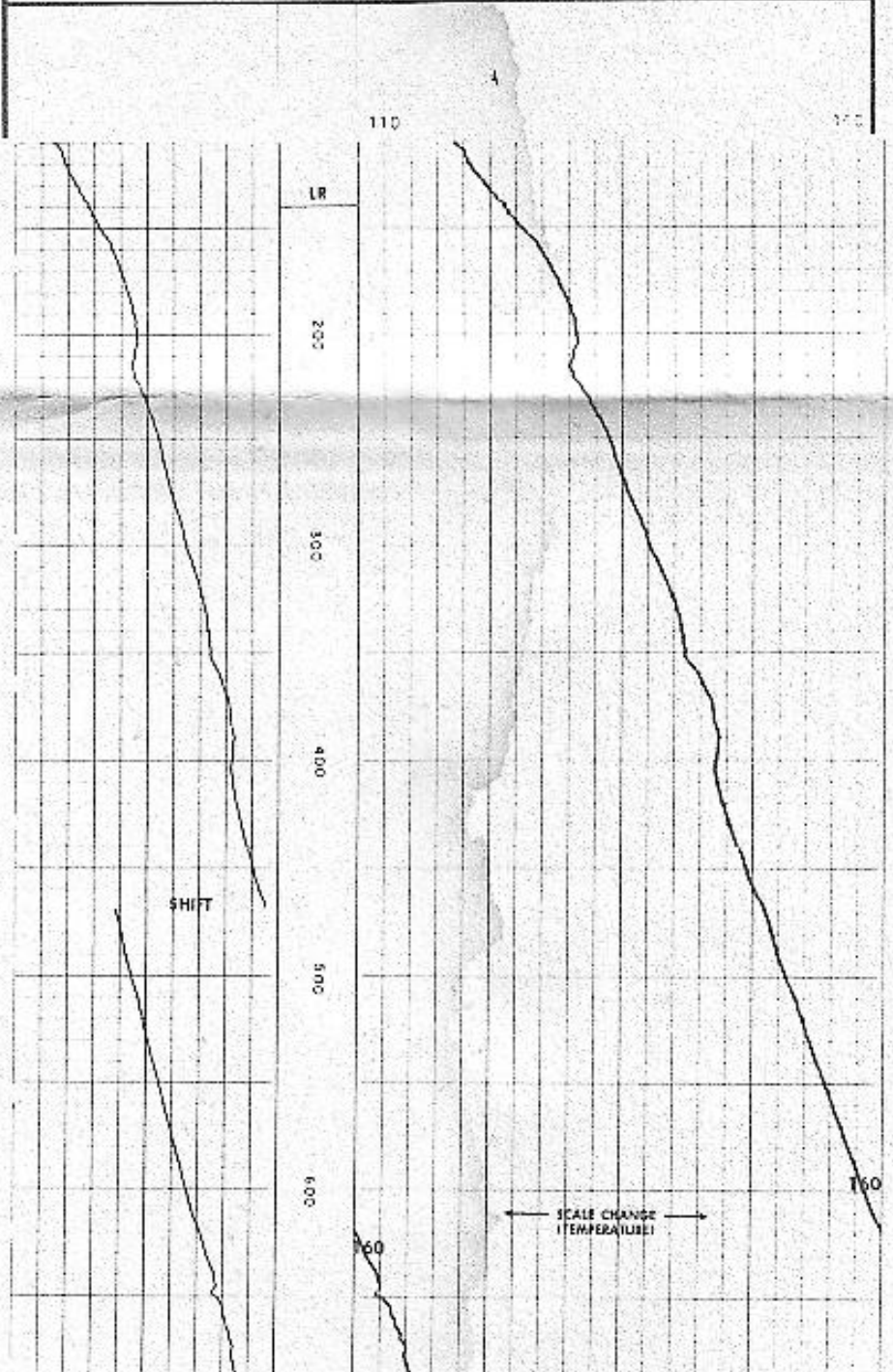

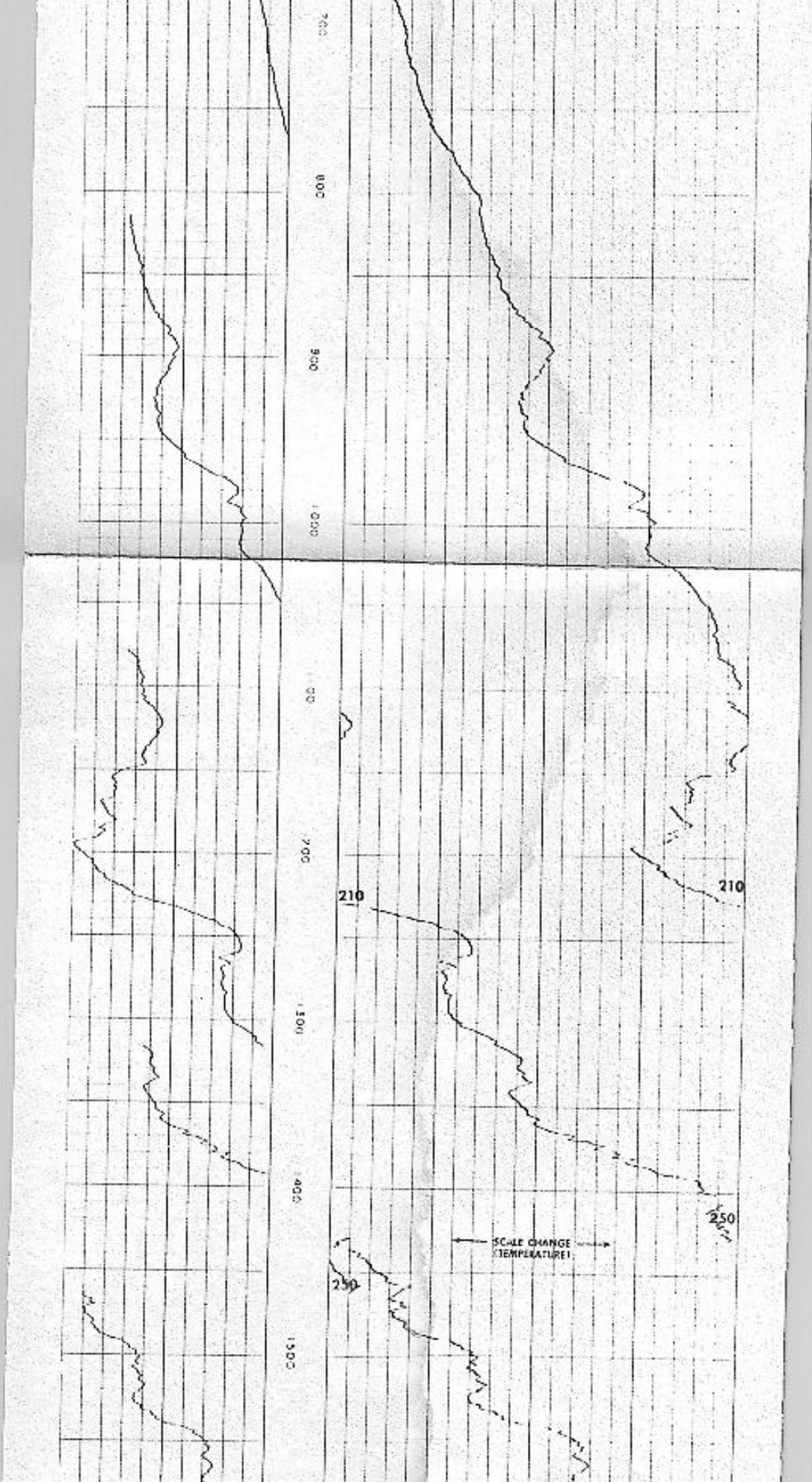

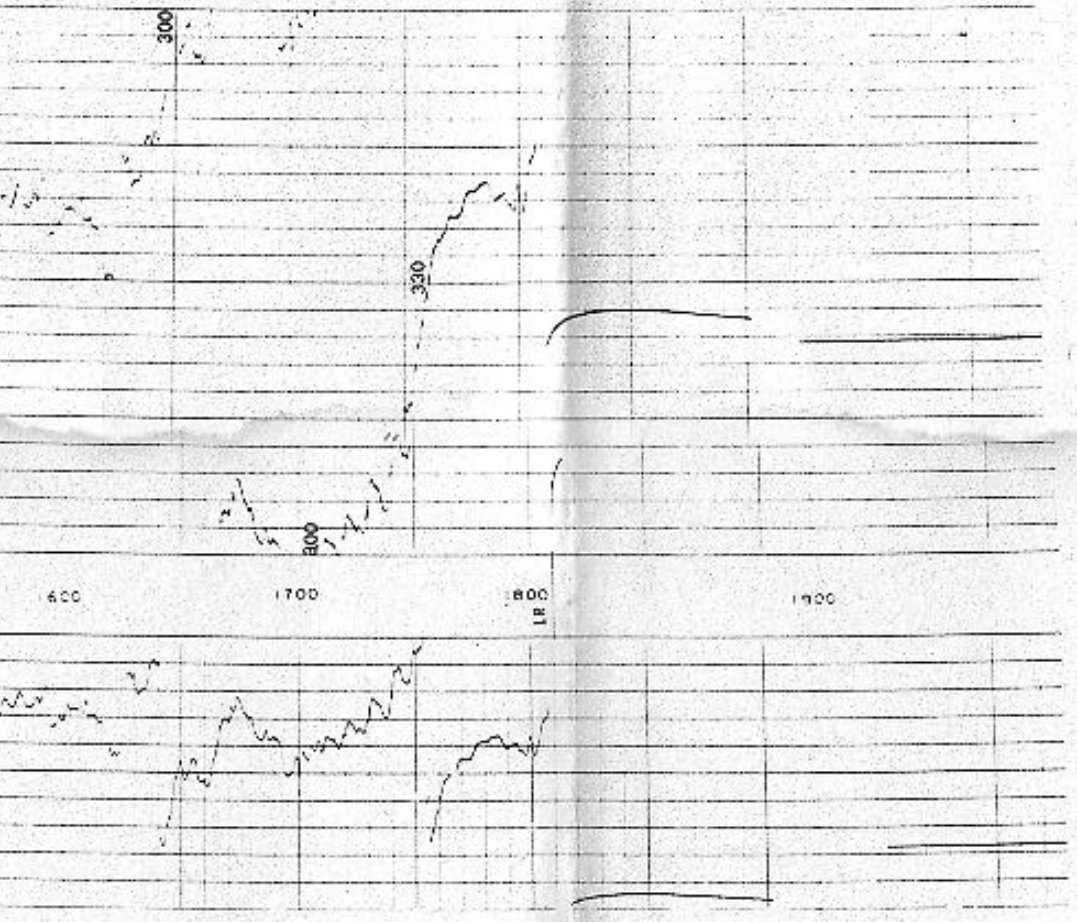

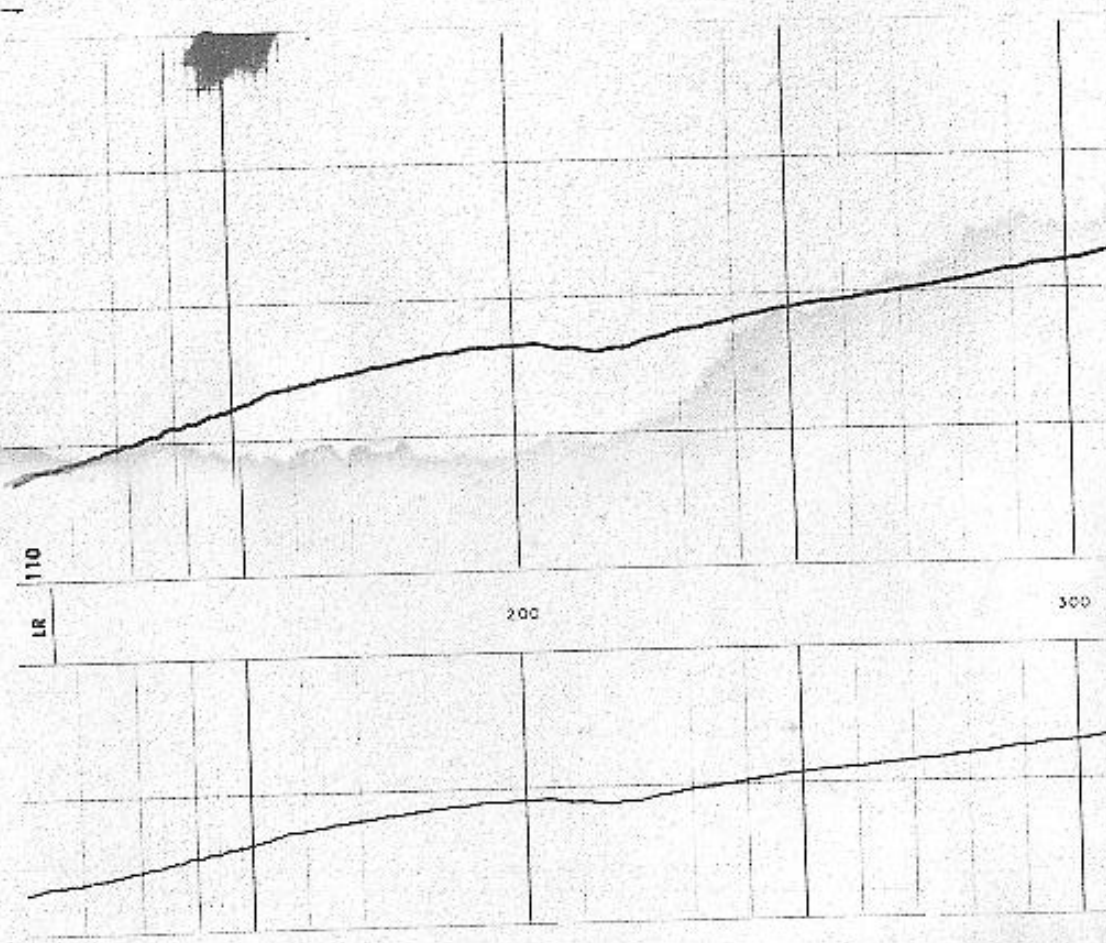



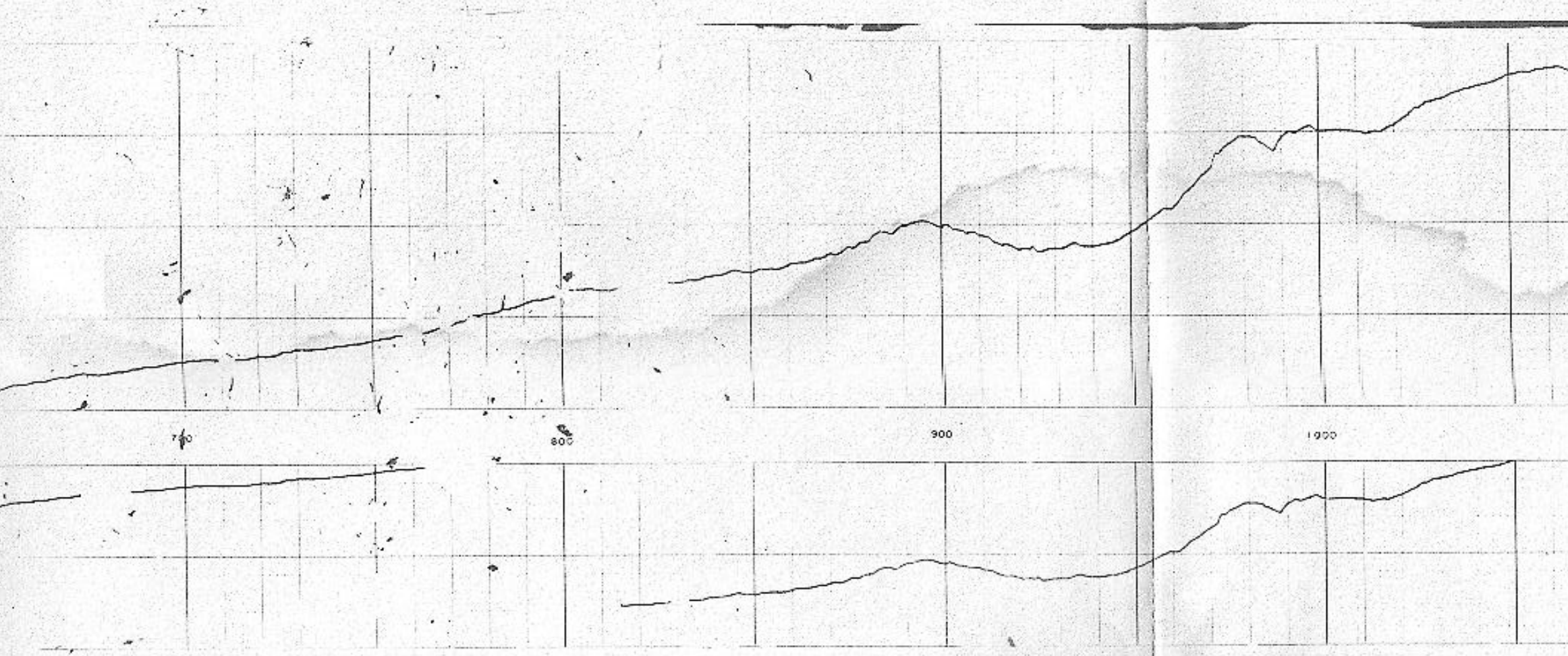

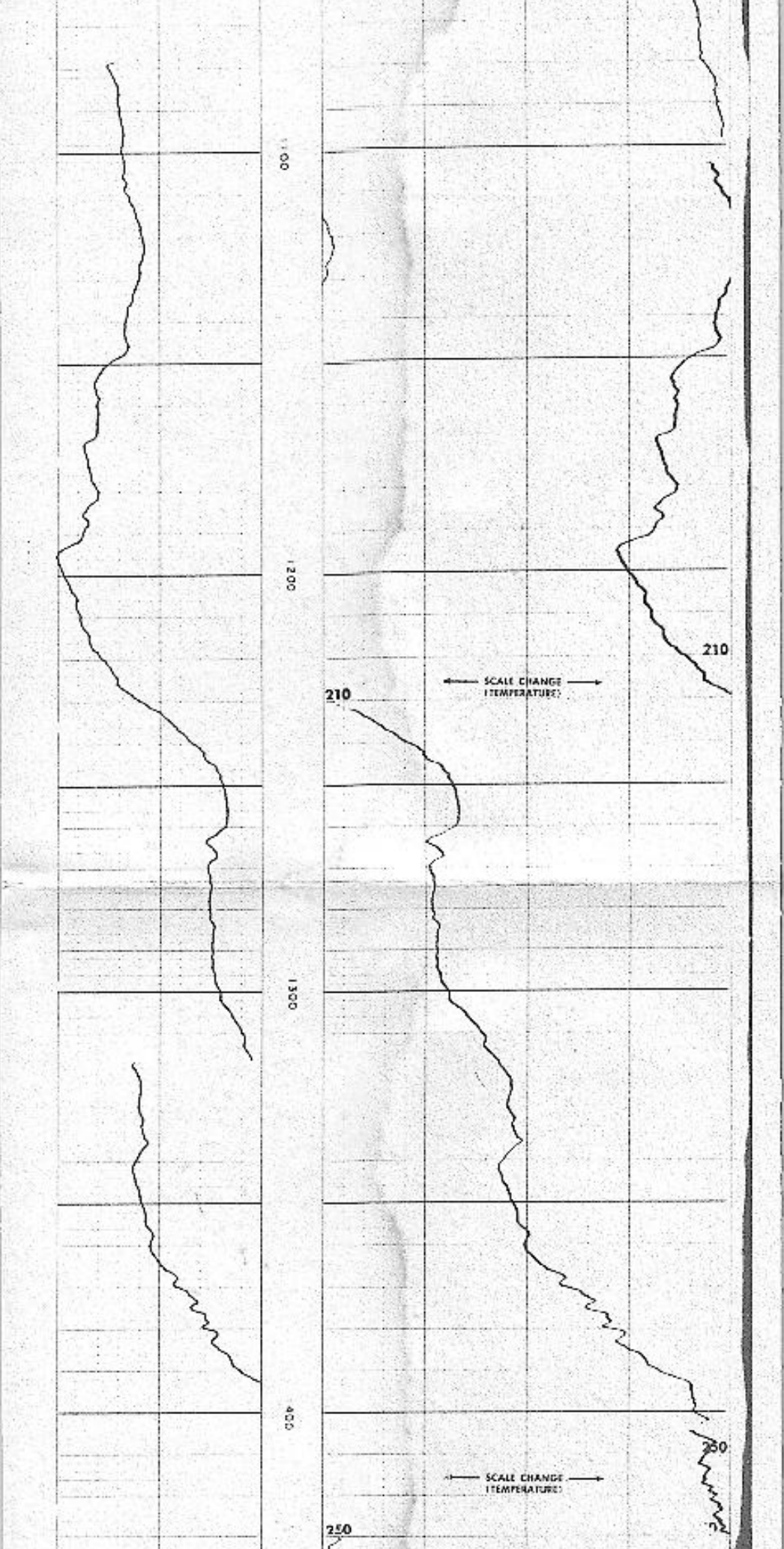

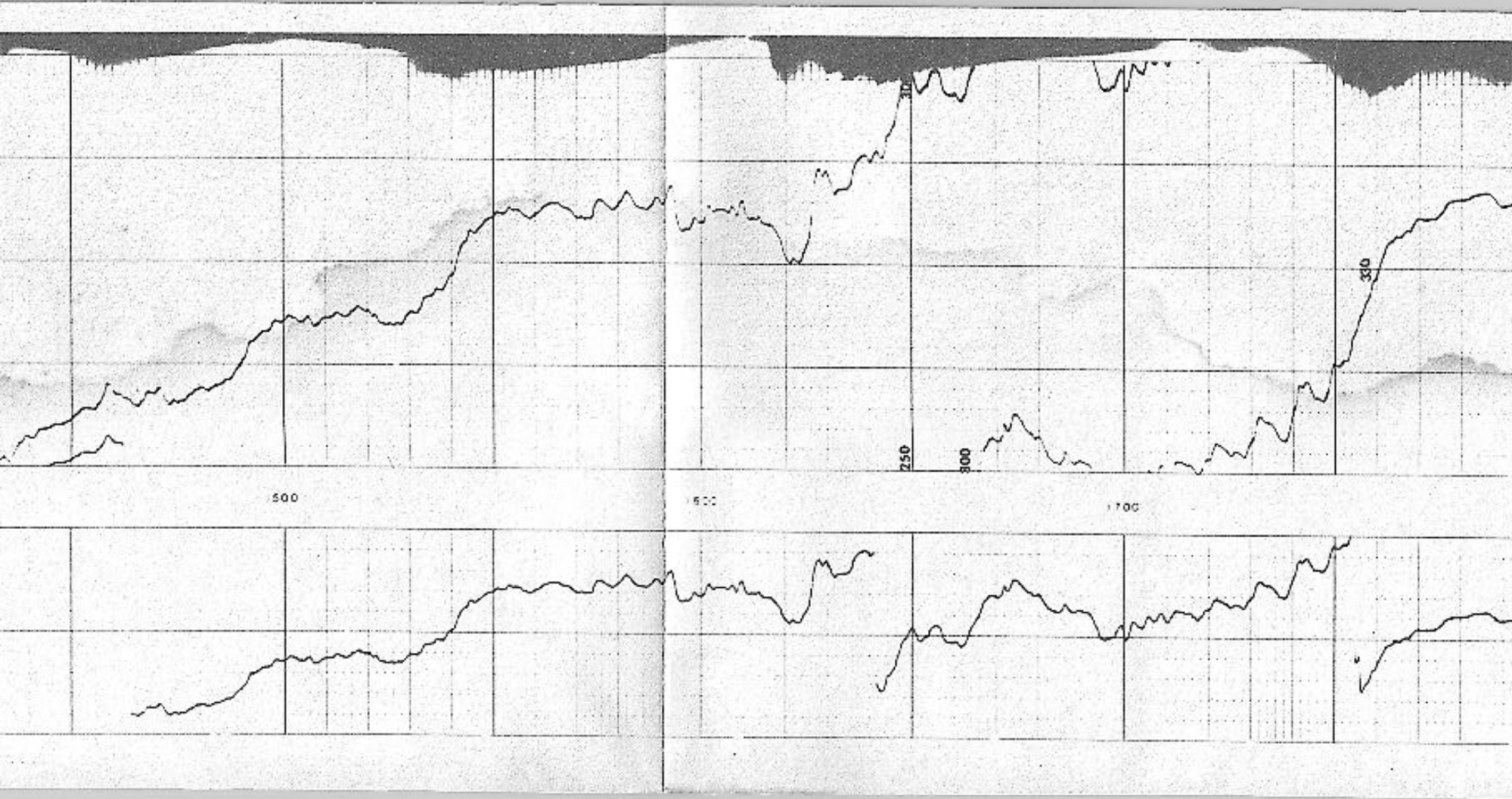



COMPANY	THERMAL POWER COMPANY	SCHL F.R.	1810
WELL	UTAH STATE NO. 14-2	SCHL T.D.	1810
FIELD	ROOSEVELT	DRLR T.D.	1805
COUNTY	BEAVER	STATE	UTAH