GEARHART

GL04487

TEMPERATURE LOG

FILING NO.

COMPANY GRACE GLOTHERMAL

WELL #45-14

FIELD WILDCAT

COUNTY HUMBOLDT STATE NEVEDA

LOCATION: N/E 1/4, N/E 1/4,S/W 1/4:

SEC. 14 TWP. 46N RGE. 28E

Other Services
DIL/SP
CNL/GR
BHC SONIC

Permanent Datum G.L. Elev. 4290'
Log Measured from G.L. , - Ft. Above Perm. Datum
Drilling Measured from G.L.

Elevations:
KB -
DF -
GL 4290'

Date	10-1-82			
Run No.	ONE			
Depth-Driller	418'			
Depth-Logger	419'			
Bottom Logged Interval	418'			
Top Logged Interval	39'			
Casing-Driller	36' @ 12.25"	@	@	@
Casing-Logger	39'			
Bit Size	12.25"			
Type Fluid in Hole	GEL			
Density and Viscosity	N/A 44-45			
pH and Fluid Loss	9.0 N/A cc	cc	cc	cc
Source of Sample	FLOWLINE			
Rm @ Meas. Temp.	7.0 @ 70 °F	@ °F	@ °F	@ °F
Rmf @ Meas. Temp.	5.0 @ 68 °F	@ °F	@ °F	@ °F
Rmc @ Meas. Temp.	7.2 @ 68 °F	@ °F	@ °F	@ °F
Source of Rmf and Rmc	M M			
Rm @ BHT	5.45 @ 86 °F	@ °F	@ °F	@ °F
Time: End Circulation	11:00:00			
Time: Logger on Bottom	11:50:00			
Max. Rec. Temp. Deg. F.	86 °F	°F	°F	°F
Equip. No. and Location	7568 SAC.			
Recorded By	FILBERT			
Witnessed By	MR. HELMS			

FOLD HERE

EQUIPMENT DATA

WELL DATA

RUN NO.

LOGGING DATA

CALIBRATION DATA

RUN NO.

REMARKS: SCALES AS REQUESTED BY MR. HELMS.

* ≈ 15 MIN. @ 416.5

GO #210826

NOTICE: All interpretations are opinions based on inferences from electrical or other measurements and we cannot, and do not, guarantee the accuracy or correctness of any interpretations, and we shall not, except in the case of gross or willful negligence on our part, be liable or responsible for any loss, costs, damages or expenses incurred or sustained by anyone resulting from any interpretation made by one of our officers, agents or employees. These interpretations are also subject to our General Terms and Conditions as set out in our current Price Schedule.

GEARHART INDUSTRIES, INC.

60 TEMP. 100
10.0 Δ TEMP. 10.0

DEPTHS

FORM 227-H

10-01-82 16:54 416.5 210826 0051-20 0 0

60 TEMP 100

-10.00 ▲ TEMP 10.00











60 TEMP 100

-10.00 Δ TEMP 10.00

10-01-82 16:46 416.5 210826 0051-20 0 0

10-01-82 16:00 4.0 210826 0051-20 0 0

60 TEMP 100

-10.00 Δ TEMP 10.00

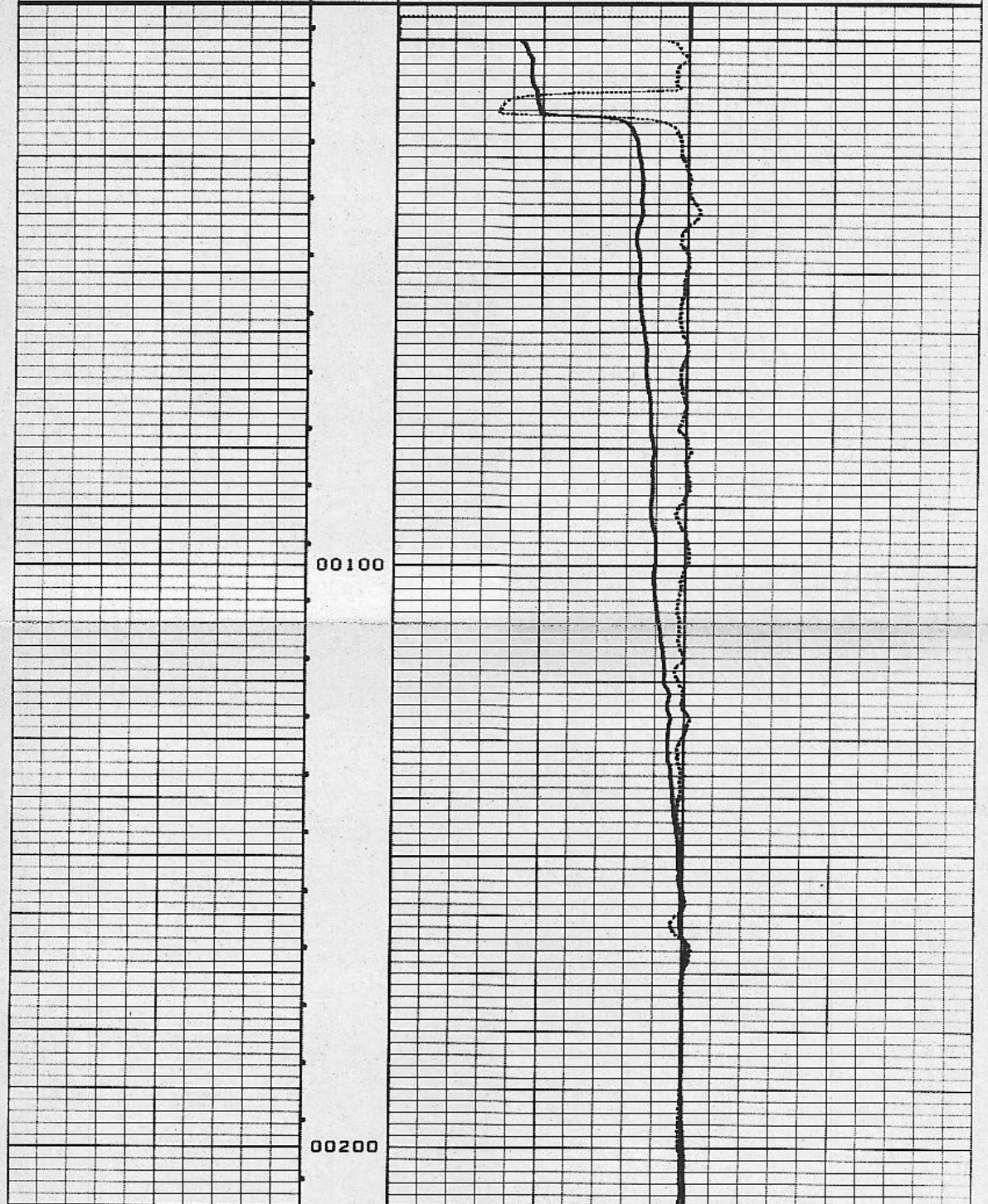

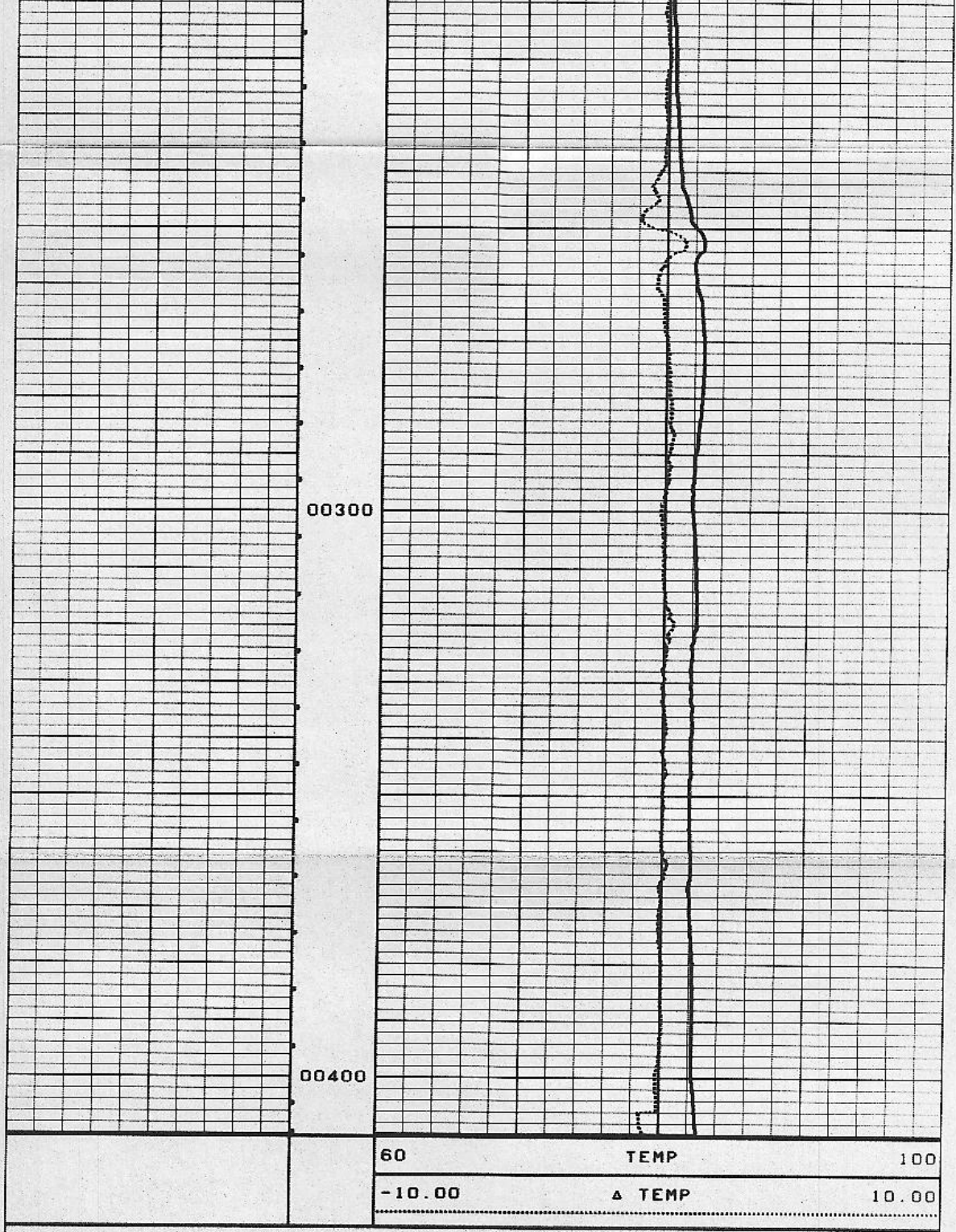

10-01-82 16:00 410.0 210826 0051-20 0 0