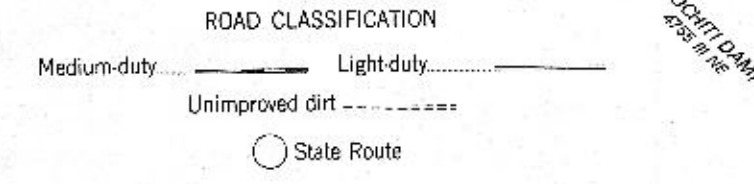
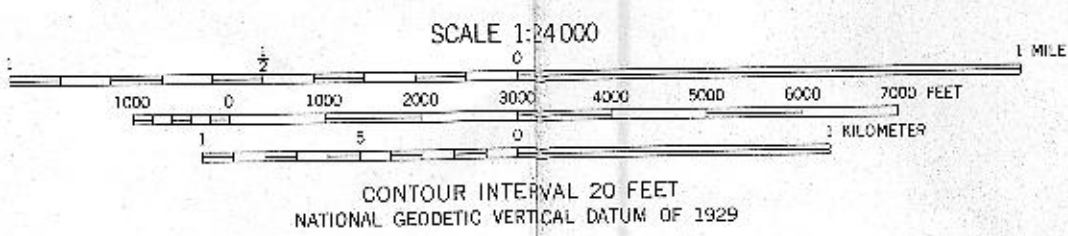
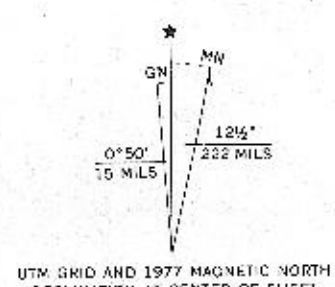




Mapped, edited, and published by the Geological Survey
Control by USGS and NOS/NOAA
Topography from aerial photographs by multiplex methods
and by plane-table surveys 1963. Aerial photographs taken 1947
Polyconic projection, 1927 North American datum
10,000-foot grid based on New Mexico coordinate system,
central zone
Land lines unsurveyed in part of T. 18 N. - R. 5 E.
Unchecked elevations are shown in brown
1000-meter Universal Transverse Mercator grid ticks,
zone 13, shown in blue
Revisions shown in purple compiled from aerial photographs taken
1975. Map edited 1977. This information not field checked



THIS MAP COMPLIES WITH NATIONAL MAP ACCURACY STANDARDS
FOR SALE BY U.S. GEOLOGICAL SURVEY, DENVER, COLORADO 80225, OR RESTON, VIRGINIA 22092
A FOLDER DESCRIBING TOPOGRAPHIC MAPS AND SYMBOLS IS AVAILABLE ON REQUEST

BLAND, N. MEX.
8974 FRUITS 15' QUADRANGLE
N3545-W10622.517.5
1953
PHOTOREVISED 1977
AMS 4755 IV SW - SERIES 5891