

Mapped, edited, and published by the Geological Survey
Control by USGS and NOS/NOAA

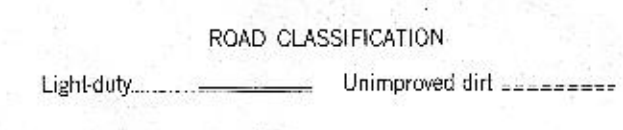
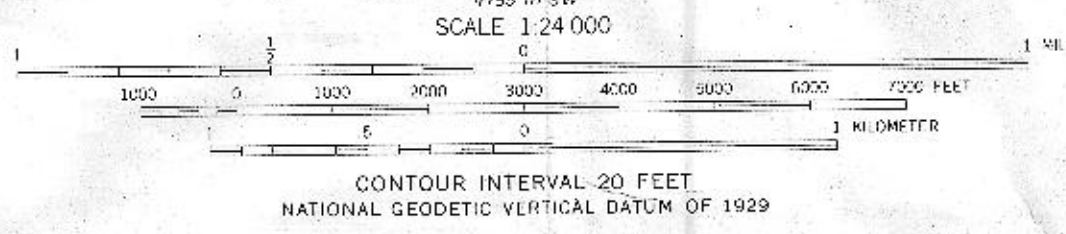
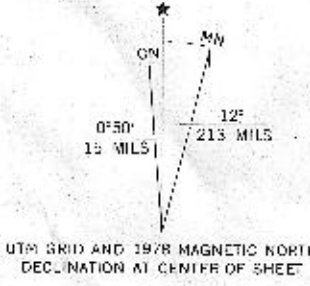
Topography from aerial photographs by multiplex methods
Aerial photographs taken 1951. Field check 1953

Polyconic projection. 1927 North American datum
10,000-foot grid based on New Mexico coordinate system,
central zone

Land lines unsurveyed in part of T. 17 N., R. 5 E.

All mining features are inactive unless otherwise indicated
1000-meter Universal Transverse Mercator grid ticks,
zone 13, shown in blue

Revisions shown in purple compiled from aerial photographs taken
1975. Map edited 1978. This information not field checked



THIS MAP COMPLIES WITH NATIONAL MAP ACCURACY STANDARDS
FOR SALE BY U. S. GEOLOGICAL SURVEY, DENVER, COLORADO 80225, OR RESTON, VIRGINIA 22092
A FOLDER DESCRIBING TOPOGRAPHIC MAPS AND SYMBOLS IS AVAILABLE ON REQUEST

CAÑADA, N. MEX.
NW¼ SANTO DOMINGO PUEBLO 15' QUADRANGLE
N3537.5—W10622.577.5
1953
PHOTOREVISED 1978
AMS 4755 III NW—SERIES V881