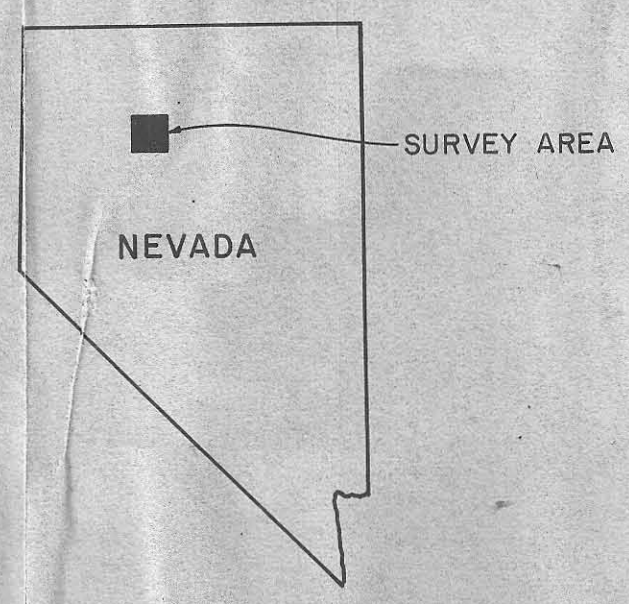

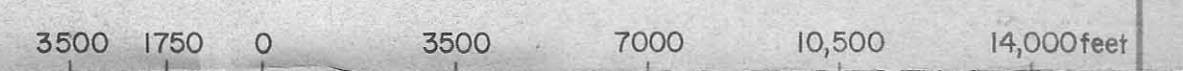


LEGEND

- ⊕ SITE LOCATION
- A LINE DESIGNATION
- 00 SITE NUMBER

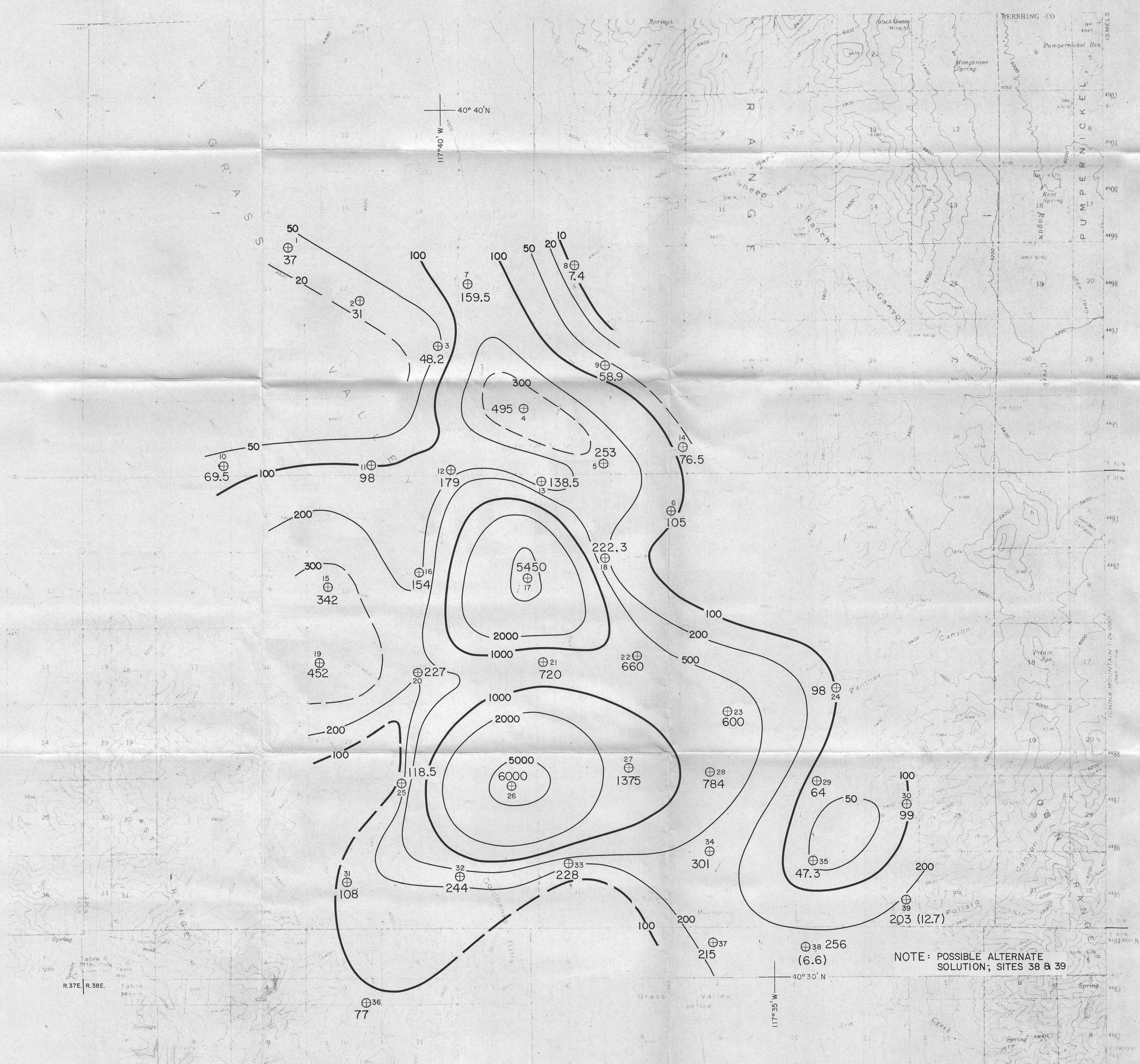


Geotronics Corp. Austin, Texas U.S.A.			
MAGNETOTELLURIC SURVEY		SURVEY CODE	199-SLS
SUNEDCO - LEACH HOT SPRINGS			
SITE LOCATION MAP			
DRAWN BY	<i>Tony Davis</i>	DATE	PLATE NO
CHECKED BY	<i>Robinson</i>	22 June 79	1
APPROVED BY		22 June 79	
REVISIONS		No.	DATE

R.37E R.38E
Table 5
Mtn. Pk.
Table 4
Mtn.
Table 1
Mtn.

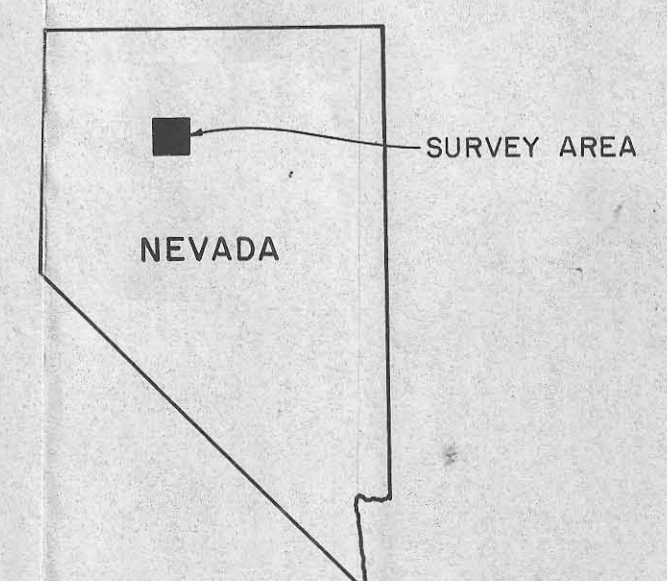

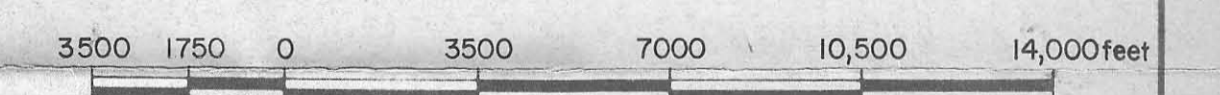
R.38E R.39E

R.39E R.40E



DATA TAKEN FROM RTE COMPONENT
 RESISTIVITY VALUES IN OHM-METERS
 CONTOUR INTERVAL = $1, 2, 5, \times 10^N$
 OHM-METERS WITH SUPPLEMENTARY
 CONTOURS
 BASE MAP: USGS TOPO.

⊕ SITE LOCATION
 00 SITE NUMBER



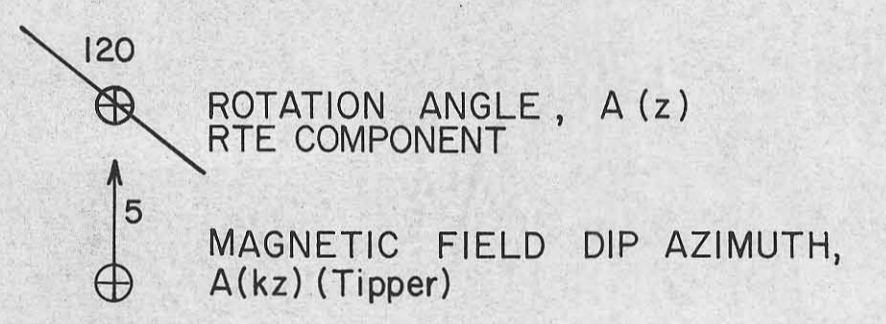
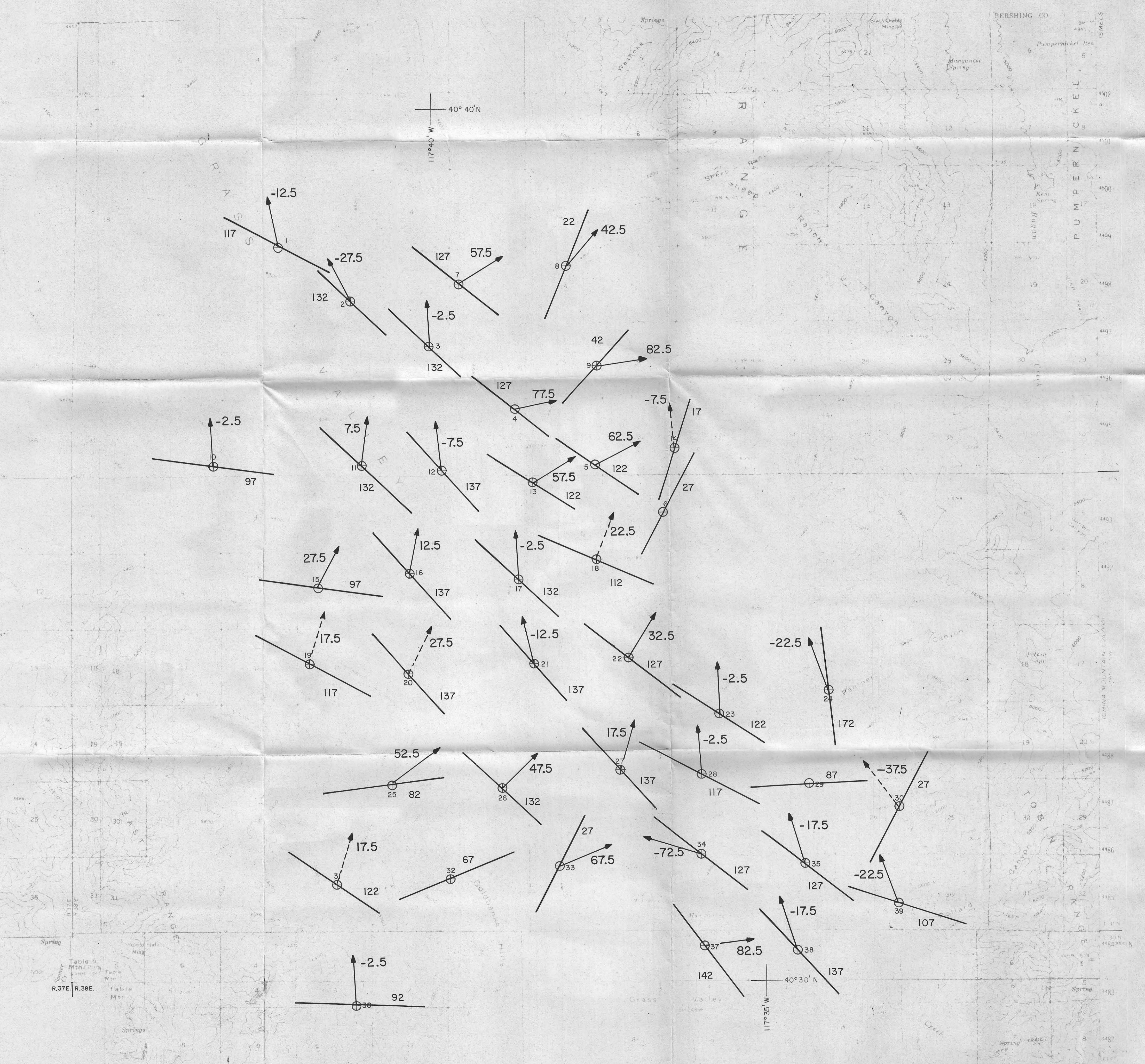
NOTE: POSSIBLE ALTERNATE SOLUTION; SITES 38 & 39

Geotronics Corp. Austin, Texas U.S.A.		SURVEY CODE	
MAGNETOTELLURIC SURVEY		199-SLS	
SUNEDCO - LEACH HOT SPRINGS		TITLE	
RESISTIVITY DISTRIBUTION AT-4000 FEET			
INTER. BY	<i>K Owens</i>	DATE	PLATE NO
DRAWN BY	<i>Mc Neal + Company</i>	DATE	2.1
CHECKED BY		DATE	
APPROVED BY		DATE	
REVISIONS		No.	DATE

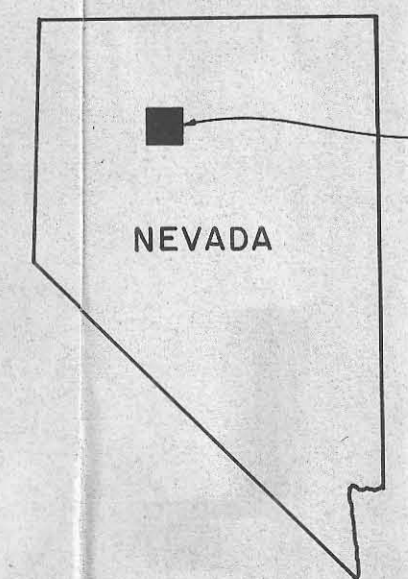

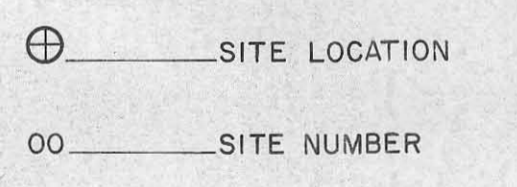
R.37E, R.38E.

R.38E, R.39E.

R.39E, R.40E.



NOTE: DECLINATION OF 17.5° HAS BEEN ADDED TO DATA FROM PG.3 OF X-Y PLOTS



Geotronics Corp. Austin, Texas U.S.A.		SURVEY CODE	
MAGNETOTELLURIC SURVEY		199-SLS	
SUNEDCO - LEACH HOT SPRINGS		TITLE	
TENSOR ROTATION ANGLE AND MAGNETIC FIELD DIP AZIMUTH			
INTER. BY	<i>DeVos</i>	DATE	PLATE NO.
DRAWN BY	<i>Mc Neal & Company</i>	DATE	3
CHECKED BY		DATE	
APPROVED BY		DATE	
REVISIONS		No.	DATE

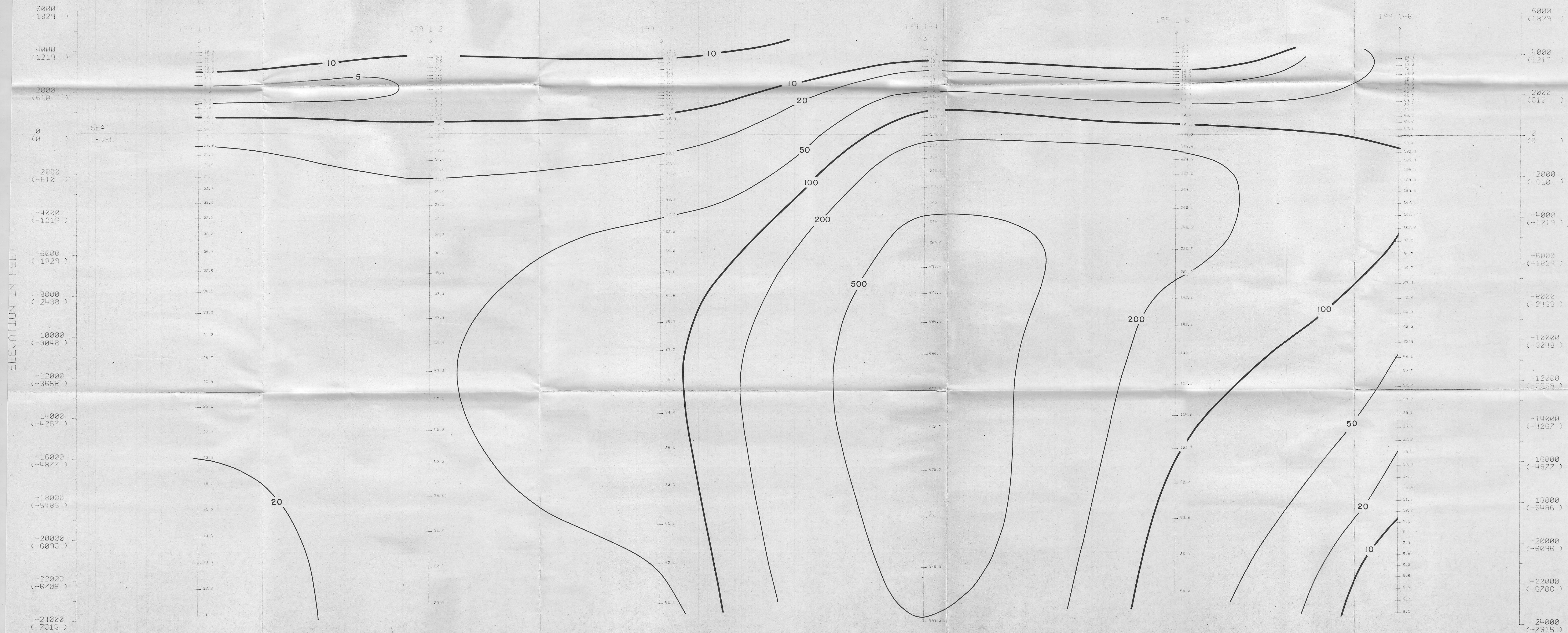
R.37E, R.38E.

R.38E, R.39E.

R.39E, R.40E.

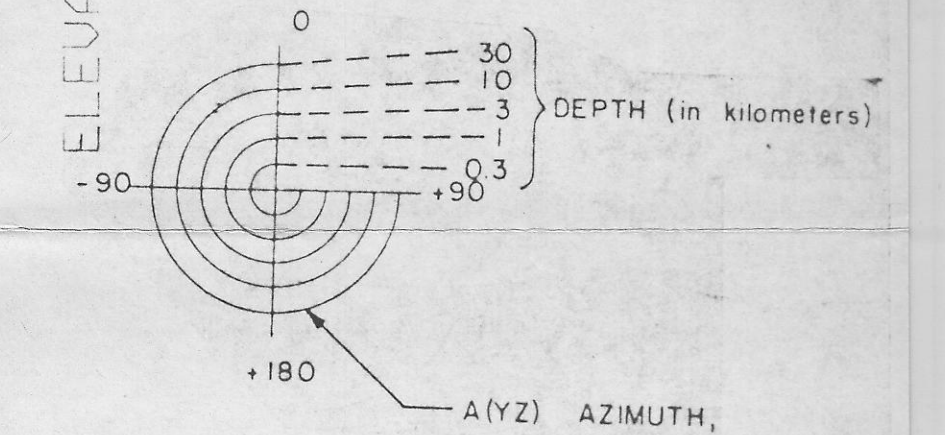
A
NORTHWEST

A'
SOUTHEAST




ELEVATION IN FEET

LEGEND
 CONTOUR VALUES:
 $1,2,5 \times 10^N$ OHM METERS
 DIP-AXIS SCALE



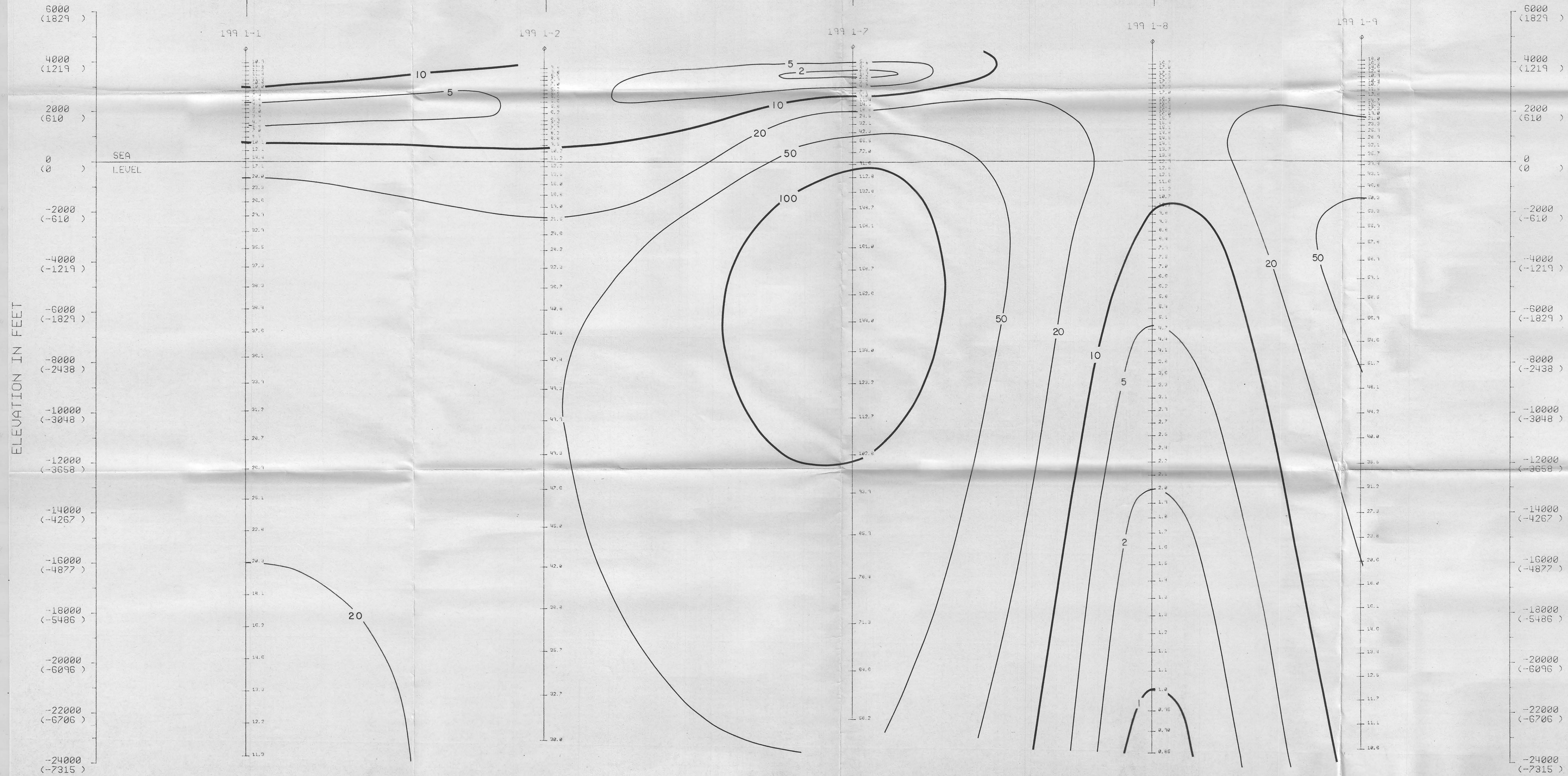
HORIZONTAL SCALE:



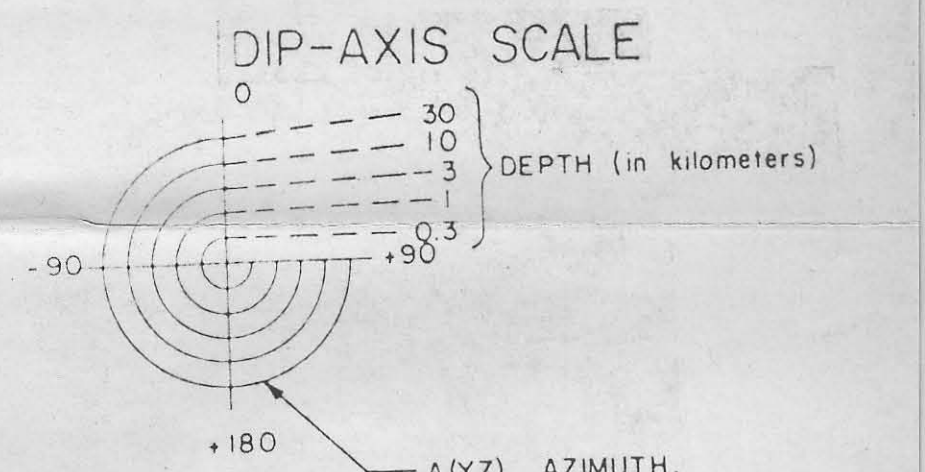
Geotronics Corp. Austin, Texas U.S.A.	
MAGNETOTELLURIC SURVEY	Survey Code
SUNEDCO-LEACH H.S., Nev.,	199
TITLE: RESISTIVITY CROSS SECTION & DIP AXIS DIRECTIONS	
LINE A	RTE
INTERPRETER	DATE
No. REVISIONS	4A

B
WEST

B'
EAST



LEGEND
 CONTOUR VALUES:
 $1, 2, 5 \times 10^N$ OHM METERS


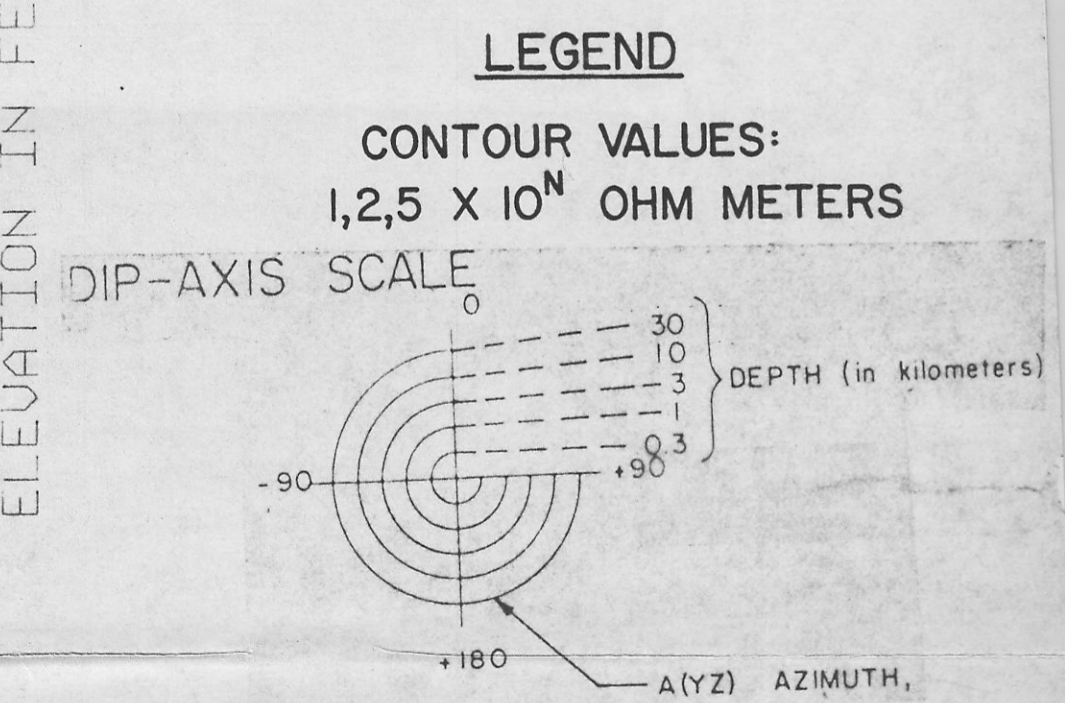



HORIZONTAL SCALE:
 0 1000 2000 3000 FEET

Geotronics Corp. Austin, Texas U.S.A.	
MAGNETOTELLURIC SURVEY	Survey Code
SUNEDCO-LEACH H.S., Nev.,	199
RESISTIVITY CROSS SECTION & DIP AXIS DIRECTIONS	
LINE B	RTE
INTERPRETER	DATE
No.	REVISIONS
	4B

C WEST


C' EAST



Geotronics Corp. Austin, Texas U.S.A.	
MAGNETOTELLURIC SURVEY	Survey Code 199
SUNEDCO-LEACH H.S., Nev.	
RESISTIVITY CROSS SECTION & DIP AXIS DIRECTIONS	
LINE C	RTE
INTERPRETER	DATE
No.	REVISIONS
	4C

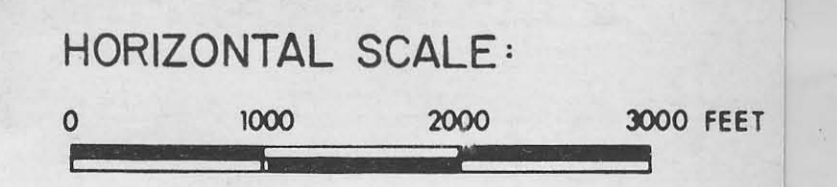
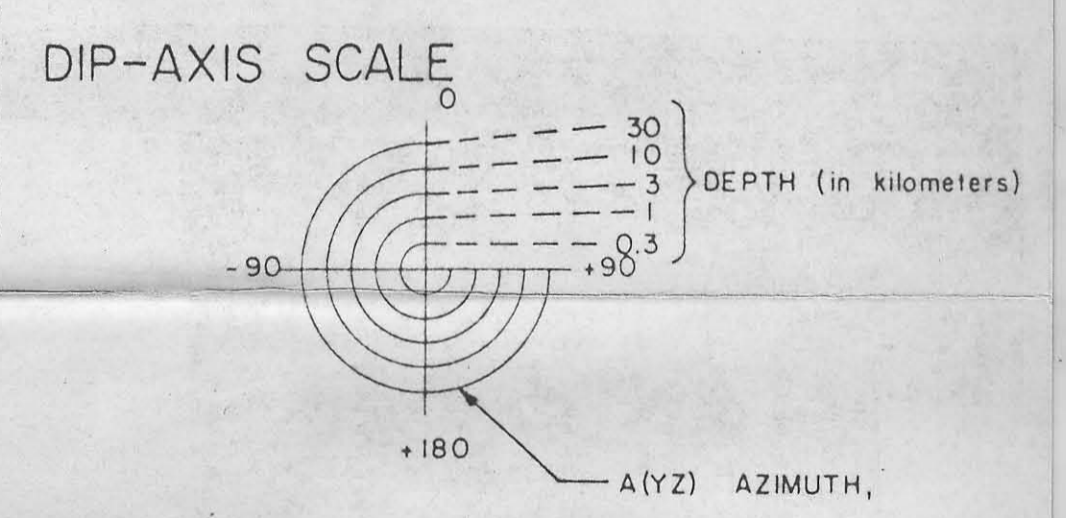
D
WEST

D'
EAST



LEGEND


CONTOUR VALUES:
1,2,5 X 10^N OHM METERS



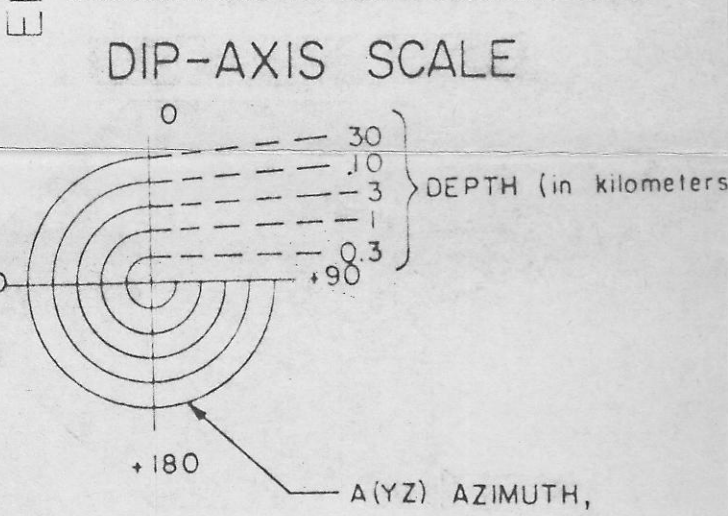
Geotronics Corp. Austin, Texas U.S.A.	
MAGNETOTELLURIC SURVEY	Survey Code
SUNEDCO-LEACH H.S., Nev.	199
RESISTIVITY CROSS SECTION & DIP AXIS DIRECTIONS	
LINE D	RTE
INTERPRETER	DATE
No. REVISIONS	4 D

E WEST

E EAST



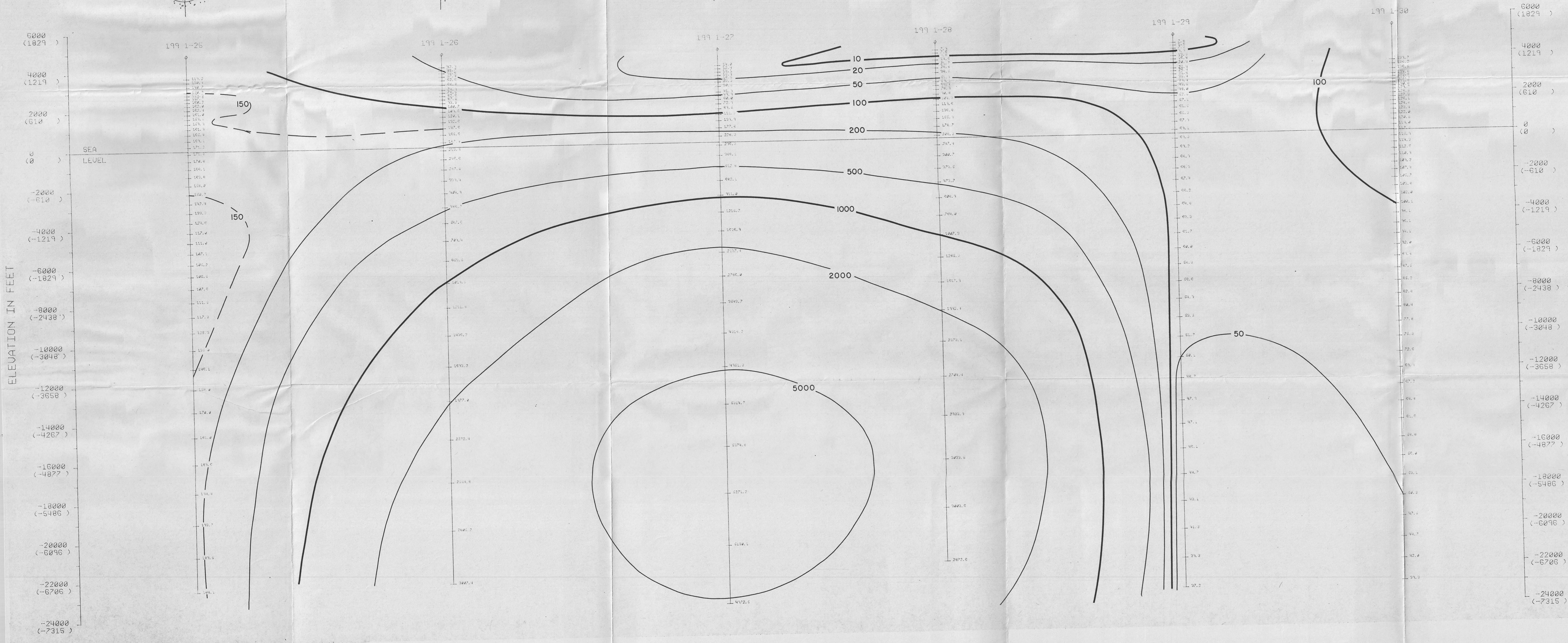
LEGEND
 CONTOUR VALUES:
 1,2,5x10^N OHM-METERS



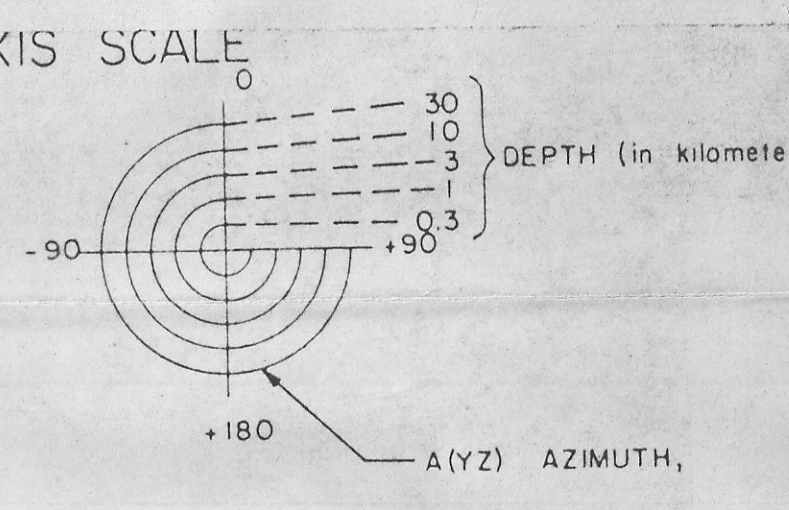
Geotronics Corp. Austin, Texas U.S.A.	
MAGNETOTELLURIC SURVEY	Survey Code
SUNEDCO-LEACH H.S., NEV	199
TITLE: RESISTIVITY CROSS SECTION DIP AXIS DIRECTIONS	
LINE E	RTE
INTERPRETER	DATE
No.	REVISIONS
	DATE
	4E

F WEST

F EAST



LEGEND
 CONTOUR VALUES:
 $1,2,5 \times 10^N$ OHM METERS



HORIZONTAL SCALE:
 0 1000 2000 3000 FEET

Geotronics Corp. Austin, Texas U.S.A.	
MAGNETOTELLURIC SURVEY	Survey Code
SUNEDCO-LEACH H.S., Nev.	199
RESISTIVITY CROSS SECTION & DIP AXIS DIRECTIONS	
LINE F	RTE
INTERPRETER	DATE
No.	REVISIONS
	4F

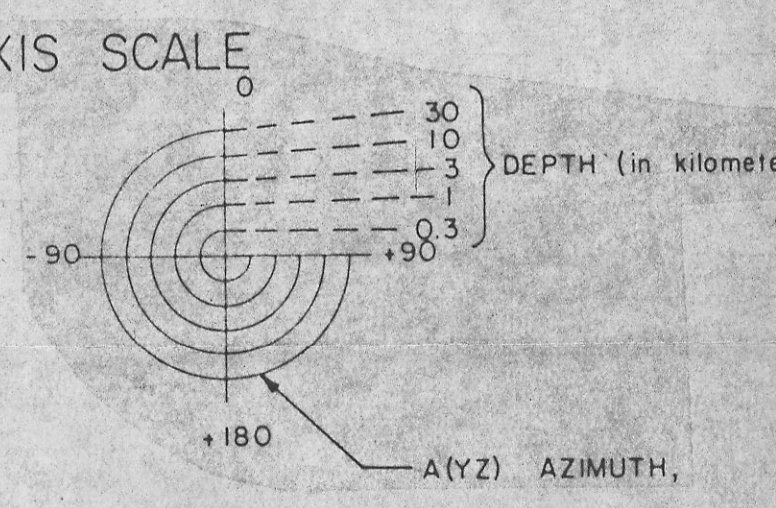
G WEST

G' EAST



ELEVATION IN FEET

LEGEND
 CONTOUR VALUES:
 1.25×10^N OHM METERS




HORIZONTAL SCALE:
 0 1000 2000 3000 FEET

Geotronics Corp. Austin, Texas U.S.A.	
MAGNETOTELLURIC SURVEY	Survey Code
SUNEDCO-LEACH H.S., Nev.	199
RESISTIVITY CROSS SECTION & DIP AXIS DIRECTIONS	
LINE G	RTE
INTERPRETER	DATE
No. REVISIONS	DATE
	4G

A
NORTHWEST

A'
SOUTHEAST



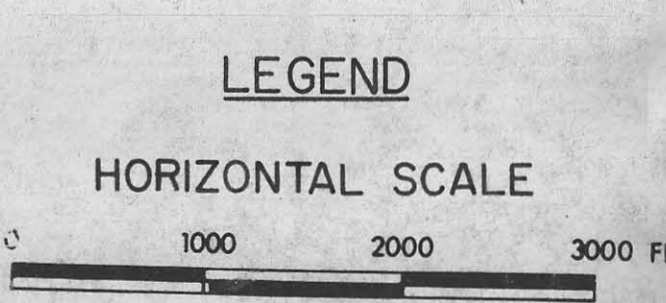
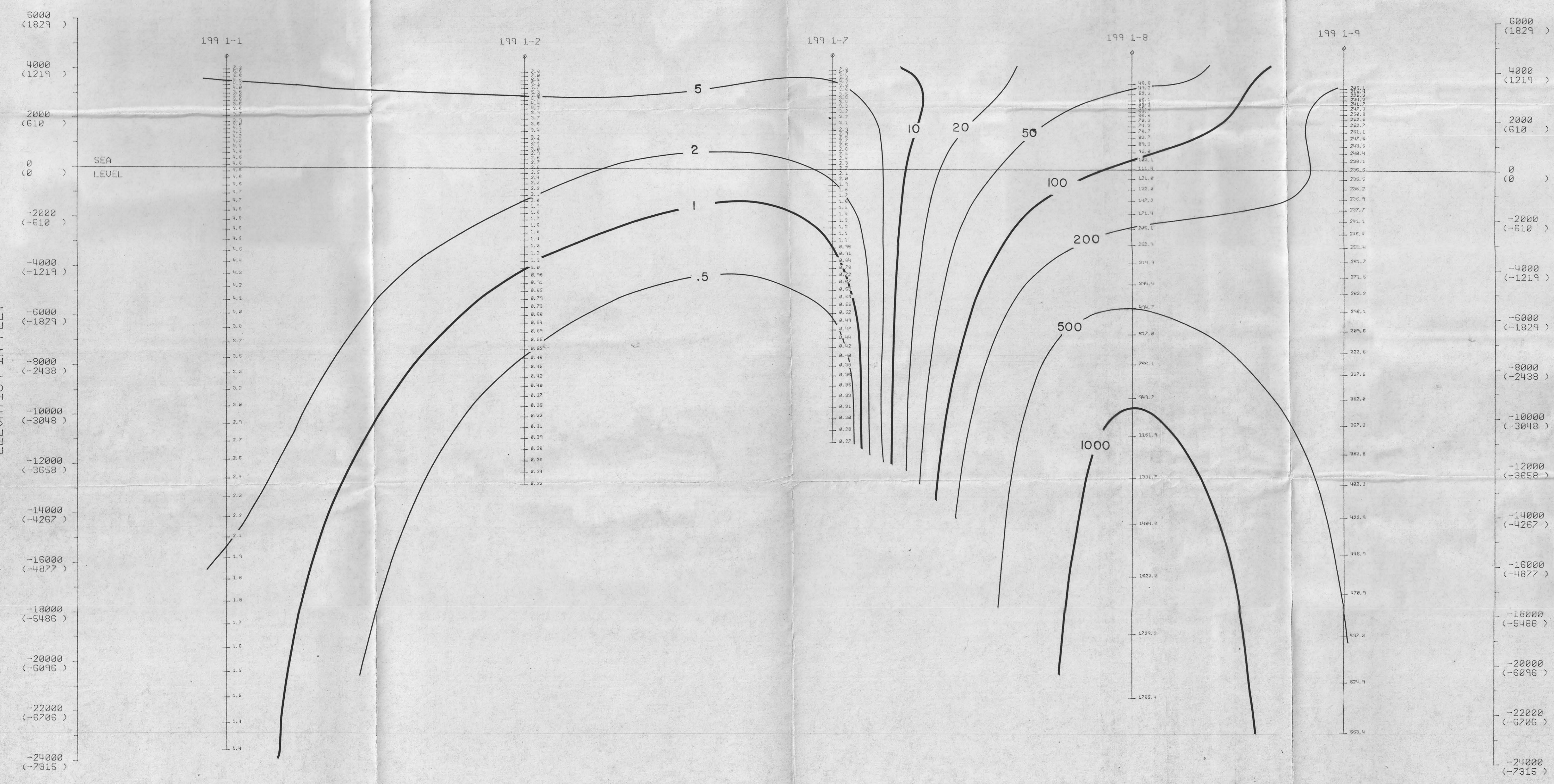
LEGEND
HORIZONTAL SCALE
0 1000 2000 3000 FEET

CONTOUR VALUES: OHM METERS
1, 2, 5, x 10^N

Geofronics Corp. Austin, Texas U.S.A.		Survey Code 199
MAGNETOTELLURIC SURVEY SUNEDCO-LEACH H.S., Nev.		
TITLE: RESISTIVITY CROSS SECTION		
LINE A		RTM
INTERPRETER	REVISIONS	DATE
		5A

B
WEST

B'
EAST

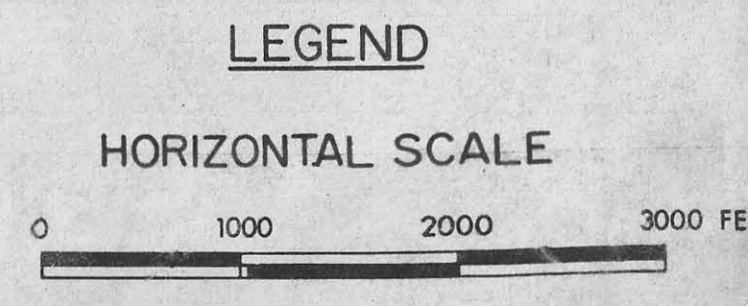
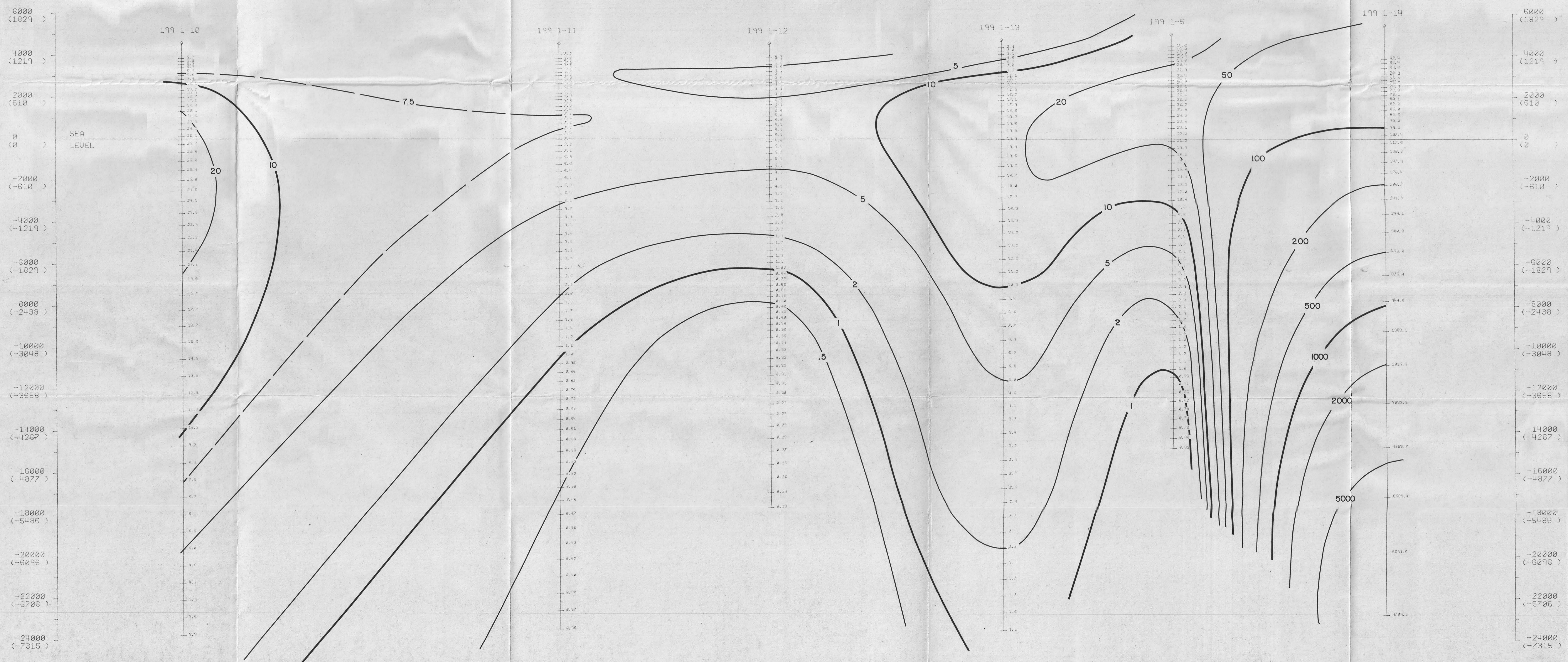


CONTOUR VALUES: OHM METERS
1,2,5, x 10^N

Geotronics Corp. Austin, Texas, U.S.A.		Survey Code
MAGNETOTELLURIC SURVEY		199
SUNEDCO-LEACH H.S., Nev.		
RESISTIVITY CROSS SECTION		
LINE B		RTM
INTERPRETER	REVISIONS	DATE
		5B

C WEST

C' EAST

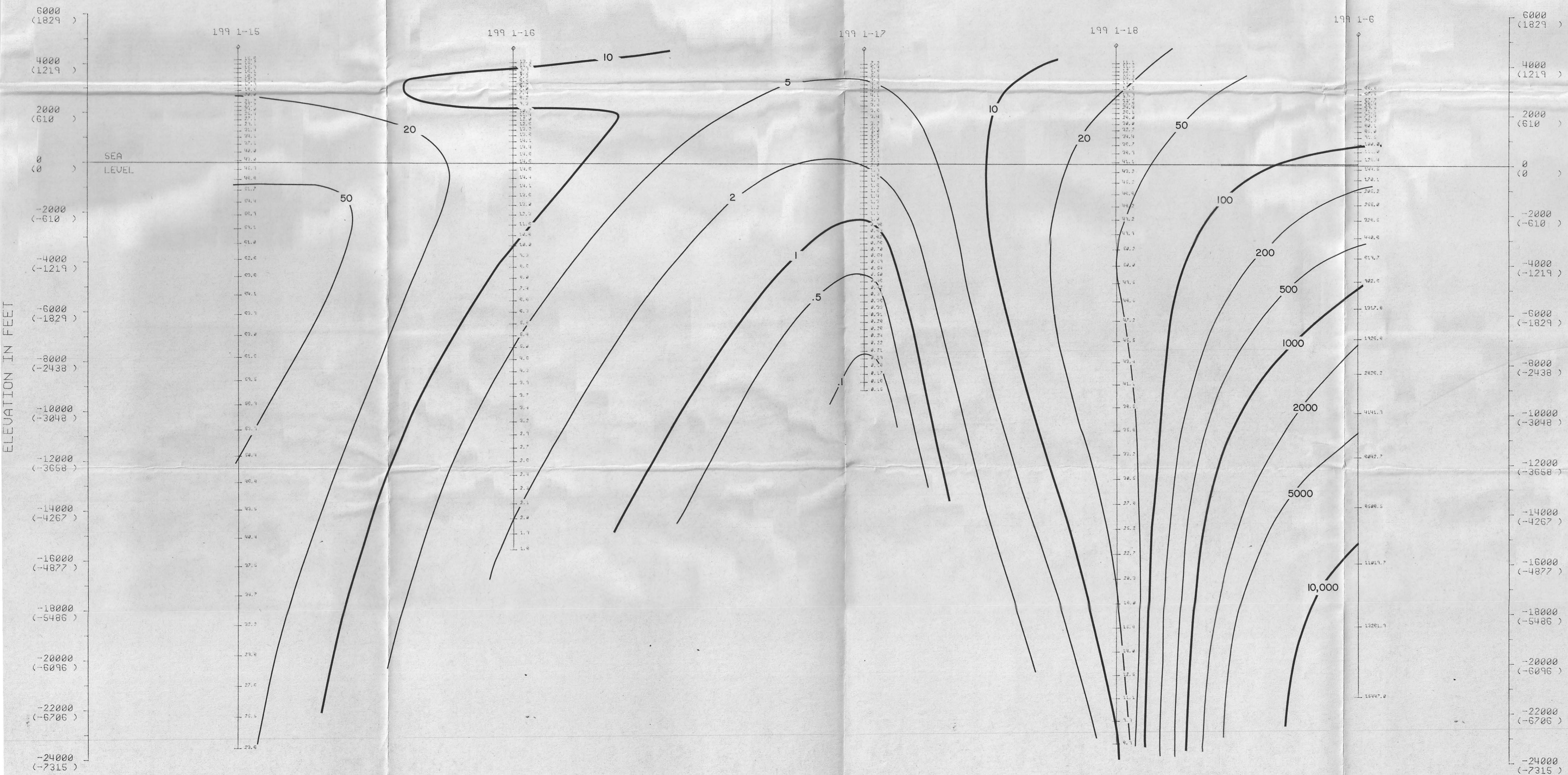


CONTOUR VALUES: OHM METERS
 $1, 2, 5, \times 10^N$

Geometrics Corp. Austin, Texas U.S.A.		Survey Code 199
MAGNETOTELLURIC SURVEY SUNEDCO-LEACH H.S., Nev.		
RESISTIVITY CROSS SECTION		
LINE C		RTM
INTERPRETER	REVISIONS	DATE
		5C

D
WEST

D'
EAST



LEGEND

HORIZONTAL SCALE




CONTOUR VALUES: OHM METERS
1, 2, 5, x 10^N

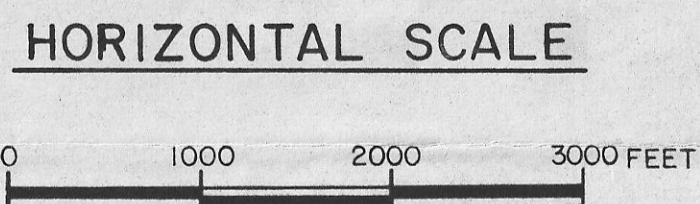
Geotronics Corp. Austin, Texas U.S.A.		Survey Code
MAGNETOTELLURIC SURVEY		199
SUNEDCO-LEACH H.S., Nev.		
RESISTIVITY CROSS SECTION		
LINE D		RTM
INTERPRETER	REVISIONS	DATE
		5D

E
WEST

E
EAST



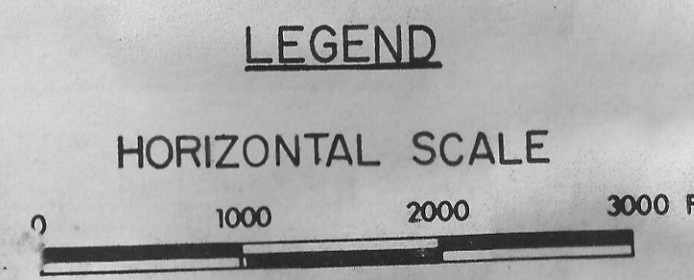

LEGEND
 CONTOUR VALUES:
 $1, 2, 5 \times 10^N$ OHM METERS



Geotronics Corp.	
Austin, Texas U.S.A.	
MAGNETOTELLURIC SURVEY	Survey Code
SUNEDCO-LEACH H.S. NEV	199
TITLE:	
RESISTIVITY	
CROSS SECTION	
LINE E	RTM
INTERPRETER	DATE
No. REVISIONS	DATE
	5E

F WEST

F EAST

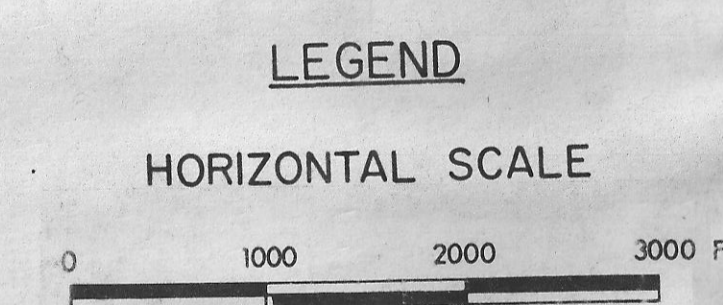


CONTOUR VALUES: OHM METERS
 $1,2,5, \times 10^N$

Geotronics Corp. Austin, Texas U.S.A.		Survey Code 199
MAGNETOTELLURIC SURVEY SUNEDCO-LEACH H.S., Nev.		
RESISTIVITY CROSS SECTION		
LINE F		RTM
INTERPRETER	REVISIONS	DATE
		5F



G
WEST

G'
EAST



CONTOUR VALUES: OHM METERS
 $1, 2, 5, \times 10^N$

Geotronics Corp. Austin, Texas U.S.A.		Survey Code
MAGNETOTELLURIC SURVEY		199
SUNEDCO-LEACH H.S., Nev.		
RESISTIVITY CROSS SECTION		
LINE G		RTM
INTERPRETER	REVISIONS	DATE
		5G



RTM


DEPTH IN METERS

A
NORTHWEST

A'
SOUTHEAST

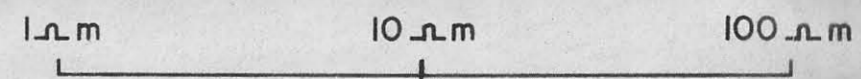
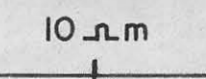
LEGEND

HORIZONTAL SCALE



RESISTIVITY:

SITE



10¹

Geotronics Corp. Austin, Texas U.S.A.		Survey Code
MAGNETOTELLURIC SURVEY		199
SUNEDCO-LEACH H.S., Nev.		
CORRELATION CROSS SECTION LOG-LOG		
LINE A		RTM/RTE
INTERPRETER	REVISIONS	DATE
		6A

B
WEST

B'
EAST

199 1-1

199 1-2

199 1-7

199 1-8

199 1-9

DEPTH IN METERS

DEPTH IN METERS

199 1-1

199 1-2

199 1-7

199 1-8

199 1-9

DEPTH IN METERS


LEGEND

HORIZONTAL SCALE
0 1000 2000 3000 FEET

RESISTIVITY:
SITE
▽
10 Ω.m 100 Ω.m

10'

Geotronics Corp. Austin, Texas U.S.A.		Survey Code
MAGNETOTELLURIC SURVEY		199
SUNEDCO-LEACH H.S., Nev.		
CORRELATION CROSS SECTION LOG-LOG		
LINE B		RTM/RTE
INTERPRETER		
No.	REVISIONS	DATE
		6B



C
WEST

C'
EAST

199 1-10

199 1-11

199 1-12

199 1-13

199 1-5

199 1-14

RTM

DEPTH IN METERS

DEPTH IN METERS

199 1-10

199 1-11

199 1-12

199 1-13

199 1-5

199 1-14

RTE

DEPTH IN METERS

LEGEND

HORIZONTAL SCALE
0 1000 2000 3000 FEET

RESISTIVITY:
SITE
▽
10 Ω.m
100 Ω.m

10'

Geotronics Corp. Austin, Texas U.S.A.		
MAGNETOTELLURIC SURVEY	Survey Code	
SUNEDCO-LEACH H.S., Nev.	199	
CORRELATION CROSS SECTION LOG-LOG		
LINE C		RTM/RTE
INTERPRETER	REVISIONS	DATE
No.		
		6C

D
WEST

D'
EAST

199 1-15

199 1-16

199 1-17


199 1-18

199 1-6

RTM

DEPTH IN METERS

DEPTH IN METERS



199 1-15

199 1-16

199 1-17

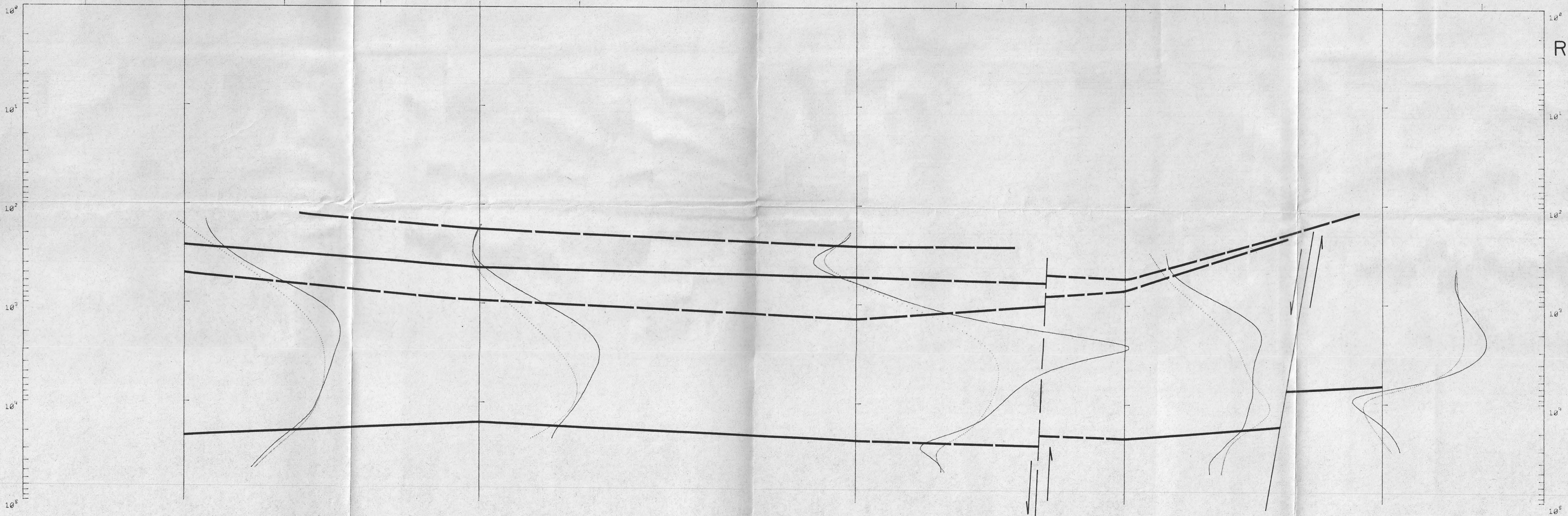
199 1-18

199 1-6

RTE


DEPTH IN METERS

DEPTH IN METERS



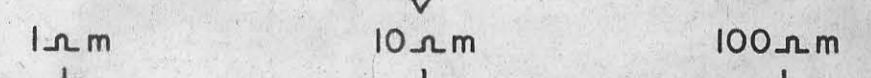
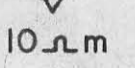
LEGEND

HORIZONTAL SCALE



RESISTIVITY:

SITE



10¹

Geotronics Corp. Austin, Texas U.S.A.		
MAGNETOTELLURIC SURVEY	Survey Code	199
SUNEDCO-LEACH H.S., Nev.		
CORRELATION CROSS SECTION LOG-LOG		
LINE D		RTM/RTE
INTERPRETER		
No.	REVISIONS	DATE
		6D

E
WEST

E'
EAST

199 1-19

199 1-20

199 1-21

199 1-22

199 1-23

199 1-24

RTM


DEPTH IN METERS

RTE

DEPTH IN METERS

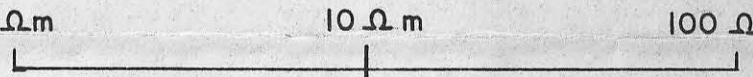
LEGEND

HORIZONTAL SCALE




RESISTIVITY:

SITE



10'

Geotronics Corp.		
Austin, Texas U.S.A.		
MAGNETOTELLURIC SURVEY	Survey Code	199
SUNEDCO - LEACH H.S. Nev.		
TITLE:		
CORRELATION		
CROSS SECTION		
LOG - LOG		
LINE E	RTM/RTE	
INTERPRETER	DATE	6E
No.	REVISIONS	



199 1-25

199 1-26

199 1-27

199 1-28

199 1-29

199 1-30

RTM

DEPTH IN METERS

DEPTH IN METERS

F WEST

199 1-25

199 1-26

199 1-27

199 1-28

199 1-29

199 1-30

F' EAST

RTE

DEPTH IN METERS

DEPTH IN METERS

LEGEND

HORIZONTAL SCALE



RESISTIVITY:

SITE

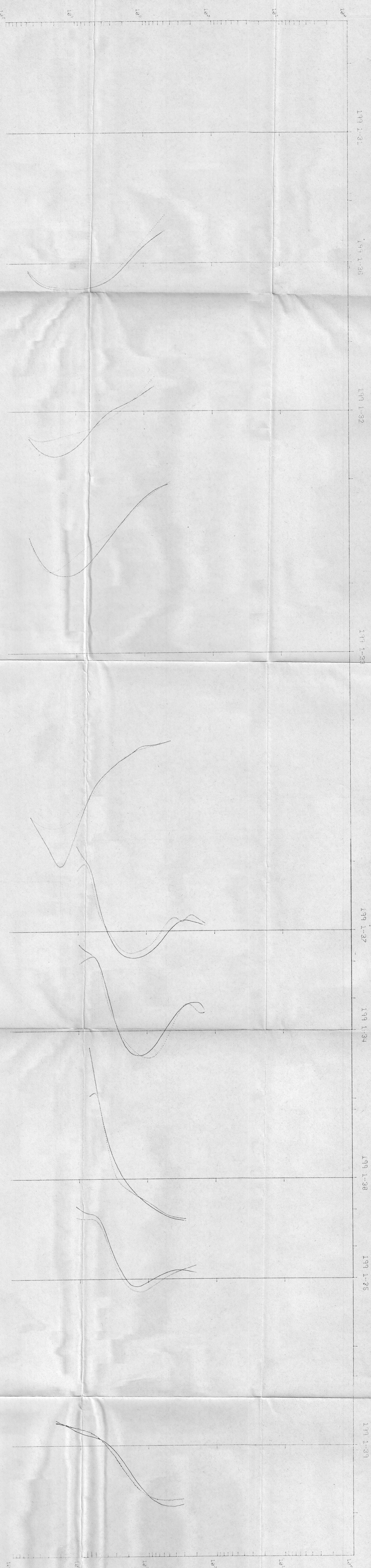
10 Ω.m

100 Ω.m


1 Ω.m

Geotronics Corp. Austin, Texas U.S.A.		Survey Code
MAGNETOTELLURIC SURVEY		199
SUNEDCO-LEACH HS., Nev.		
CORRELATION CROSS SECTION LOG-LOG		
LINE F		RTM/RTE
INTERPRETER	REVISIONS	DATE
		6F


DEPTH IN METERS



G
WEST




G'
EAST



Geotronics Corp. Austin, Texas U.S.A.		Survey Code 199	
MAGNETOTELLURIC SURVEY SINIBOCO-LEACH H.S., NMV.			
CORRELATION CROSS SECTION LOG-LOG			
LINE G	RTM/RTE	DATE	
NO.	REVISIONS	DATE	
0		66	

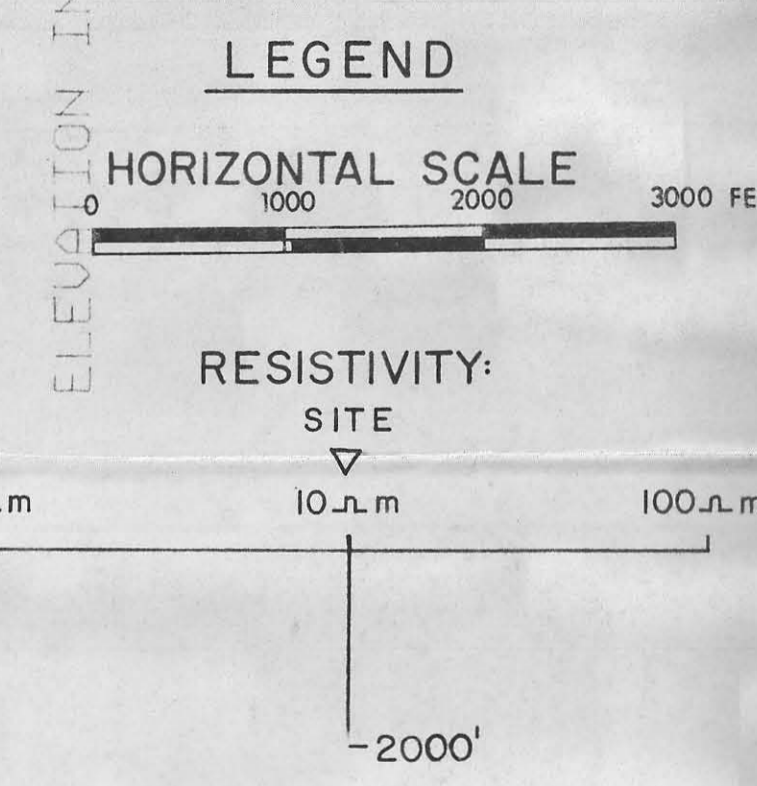

A
NORTHWEST

A
SOUTHEAST



B
WEST


B'
EAST



Geotronics Corp. Austin, Texas U.S.A.	
MAGNETOTELLURIC SURVEY	Survey Code
SUNEDCO-LEACH H.S., NEV.	199
TITLE: CORRELATION CROSS SECTION LOG-LINEAR	
LINE B	RTM
INTERPRETER	DATE
No. REVISIONS	
	7B


C
WEST

C'
EAST





LEGEND

HORIZONTAL SCALE:



RESISTIVITY:

SITE




2000'

Geotronics Corp. Austin, Texas U.S.A.	
MAGNETOTELLURIC SURVEY SUNEDCO-LEACH H.S., NEV.	Survey Code 199
CORRELATION CROSS SECTION LOG-LINEAR	
LINE C	RTM
INTERPRETER	DATE
No.	REVISIONS
	7C

D
WEST


D'
EAST



ELEVATION IN FEET


LEGEND

HORIZONTAL SCALE:

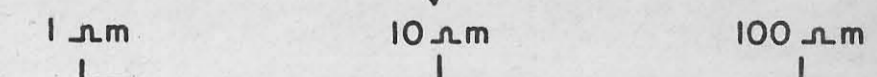


RESISTIVITY:

SITE



10 Ω.m

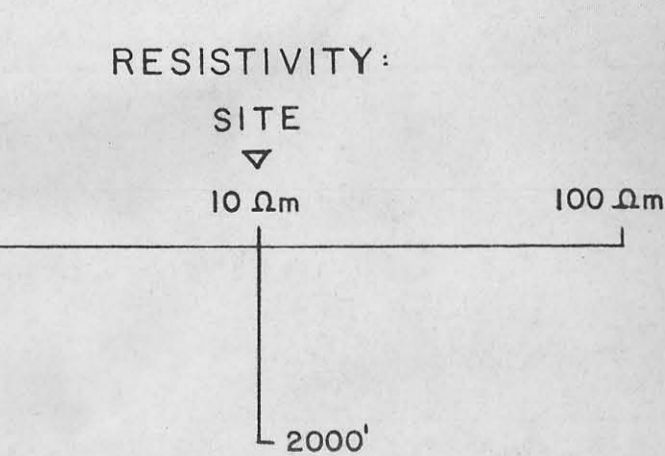
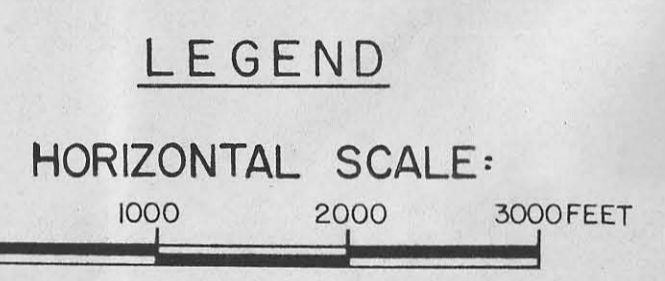



2000'

Geotronics Corp. Austin, Texas U.S.A		
MAGNETOTELLURIC SURVEY		Survey Code
SUNEDCO-LEACH H.S., NEV.		199
CORRELATION CROSS SECTION LOG-LINEAR		
LINE D		RTM
INTERPRETER	REVISIONS	DATE
		7D

E
WEST


E
EAST



Geotronics Corp. Austin, Texas U.S.A.		Survey Code
MAGNETOTELLURIC SURVEY		199
SUNEDCO - LEACH H.S. Nev.		
TITLE: CORRELATION CROSS SECTION LOG-LINEAR		
LINE E	RTM	
INTERPRETER	REVISIONS	DATE
		7E

F
WEST

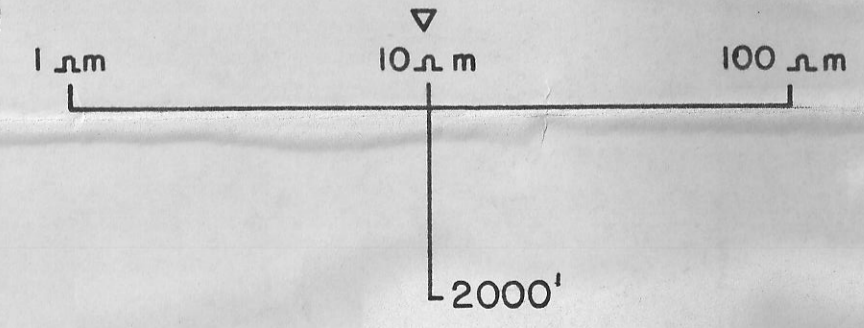
F'
EAST



LEGEND

HORIZONTAL SCALE:
0 1000 2000 3000 FEET


RESISTIVITY:
SITE




Geotronics Corp. Austin, Texas U.S.A.		Survey Code
MAGNETOTELLURIC SURVEY SUNEDCO-LEACH H.S., NEV.		199
CORRELATION CROSS SECTION LOG-LINEAR		
LINE F		RTM
INTERPRETER	REVISIONS	DATE
		7F

G
WEST

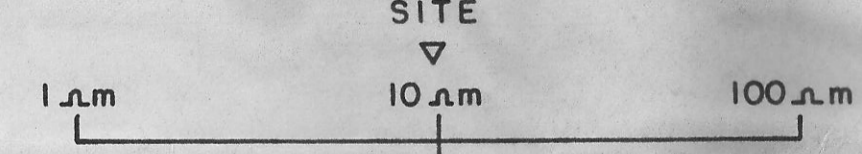
G'
EAST



LEGEND



RESISTIVITY:




2000'

Geotronics Corp. Austin, Texas U.S.A.		
MAGNETOTELLURIC SURVEY	Survey Code	199
SUNEDCO-LEACH HS., NEV.		
CORRELATION CROSS SECTION LOG-LINEAR		
LINE G		RTM
INTERPRETER	REVISIONS	DATE
		7G


A
NORTHWEST

A'
SOUTHEAST

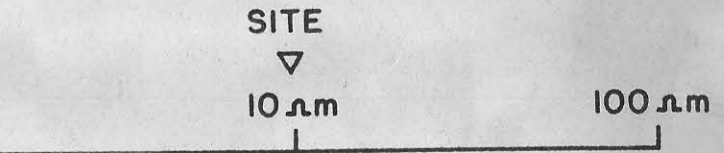


LEGEND

HORIZONTAL SCALE:



RESISTIVITY:



2000'

Geotronics Corp.
Austin, Texas U.S.A.
MAGNETOTELLURIC SURVEY
SUNEDCO-LEACH H.S., Nev. Survey Code 199

CORRELATION
CROSS SECTION
LOG-LINEAR


LINE A RTE

INTERPRETER	REVISIONS	DATE

8A


B
WEST

B'
EAST




C
WEST

C'
EAST

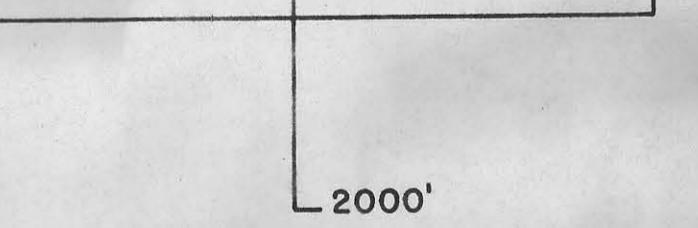



LEGEND

HORIZONTAL SCALE:




RESISTIVITY:



Geotronics Corp. Austin, Texas U.S.A.	
MAGNETOTELLURIC SURVEY SUNEDCO-LEACH H.S., Nev.	Survey Code 199
CORRELATION CROSS SECTION LOG-LINEAR	
LINE C	RTE
INTERPRETER	DATE
No.	REVISIONS
	8C

D
WEST

D'
EAST



LEGEND

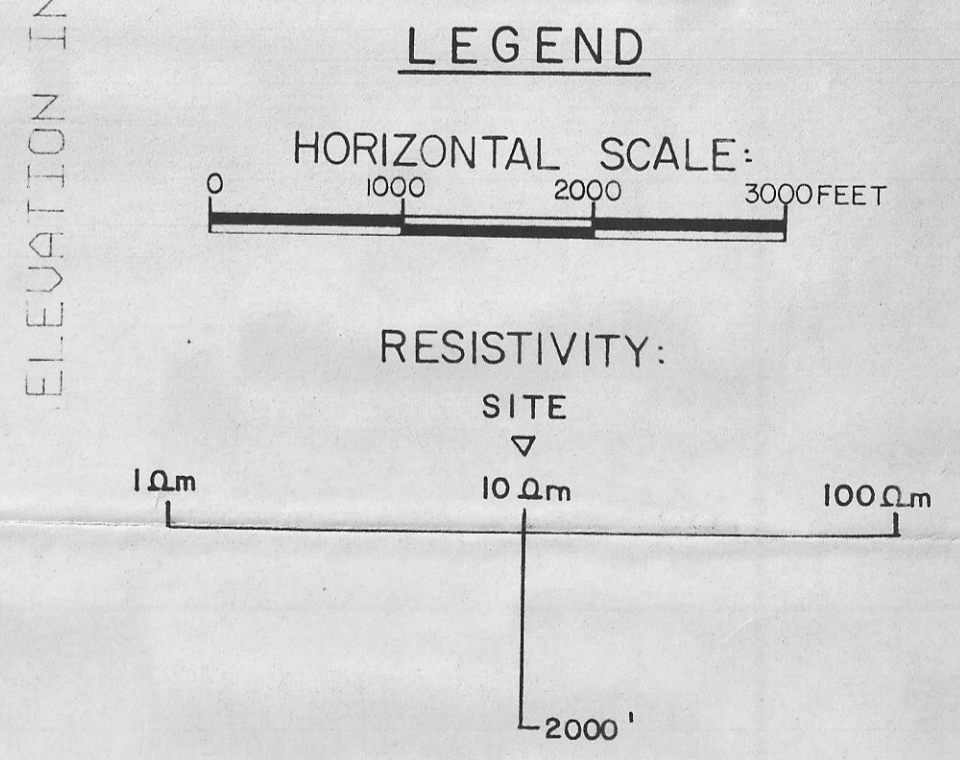

HORIZONTAL SCALE:
0 1000 2000 3000 FEET

RESISTIVITY:
SITE
▽
1.0 m 10.0 m 100.0 m
2000'

Geotronics Corp. Austin, Texas U.S.A.		
MAGNETOTELLURIC SURVEY	Survey Code	199
SUNEDCO-LEACH H.S., Nev.		
CORRELATION CROSS SECTION LOG-LINEAR		
LINE D		RTE
INTERPRETER		
No.	REVISIONS	DATE
		8D

E
WEST


E'
EAST



Geotronics Corp. Austin, Texas U.S.A.		Survey Code 199
MAGNETOTELLURIC SURVEY		
SUNEDCO-LEACH H.S., Nev		
TITLE: CORRELATION CROSS SECTION LOG-LINEAR		
LINEE		RTE
INTERPRETER		
No.	REVISIONS	DATE
		8E

F
WEST

F'
EAST



LEGEND

HORIZONTAL SCALE:
0 1000 2000 3000 FEET

RESISTIVITY:
SITE
▽
10 A.m
1 A.m 100 A.m
L 2000'


Geotronics Corp.
Austin, Texas U.S.A.
MAGNETOTELLURIC SURVEY Survey Code
SUNEDCO-LEACH H.S., Nev. 199

CORRELATION
CROSS SECTION
LOG-LINEAR

LINE F RTE
INTERPRETER
No. REVISIONS DATE
8F

G
WEST

G'
EAST



LEGEND

HORIZONTAL SCALE:
0 1000 2000 3000 FEET


RESISTIVITY:
SITE
1.0m
10.0m
100.0m

2000'

Geotronics Corp. Austin, Texas U.S.A.		Survey Code
MAGNETOTELLURIC SURVEY		199
SUNEDCO-LEACH H.S. Nav.		
CORRELATION CROSS SECTION LOG-LINEAR		
LINE G		RTE
INTERPRETER	REVISIONS	DATE
No.		
		8G

A
NORTHWEST

A'
SOUTHEAST



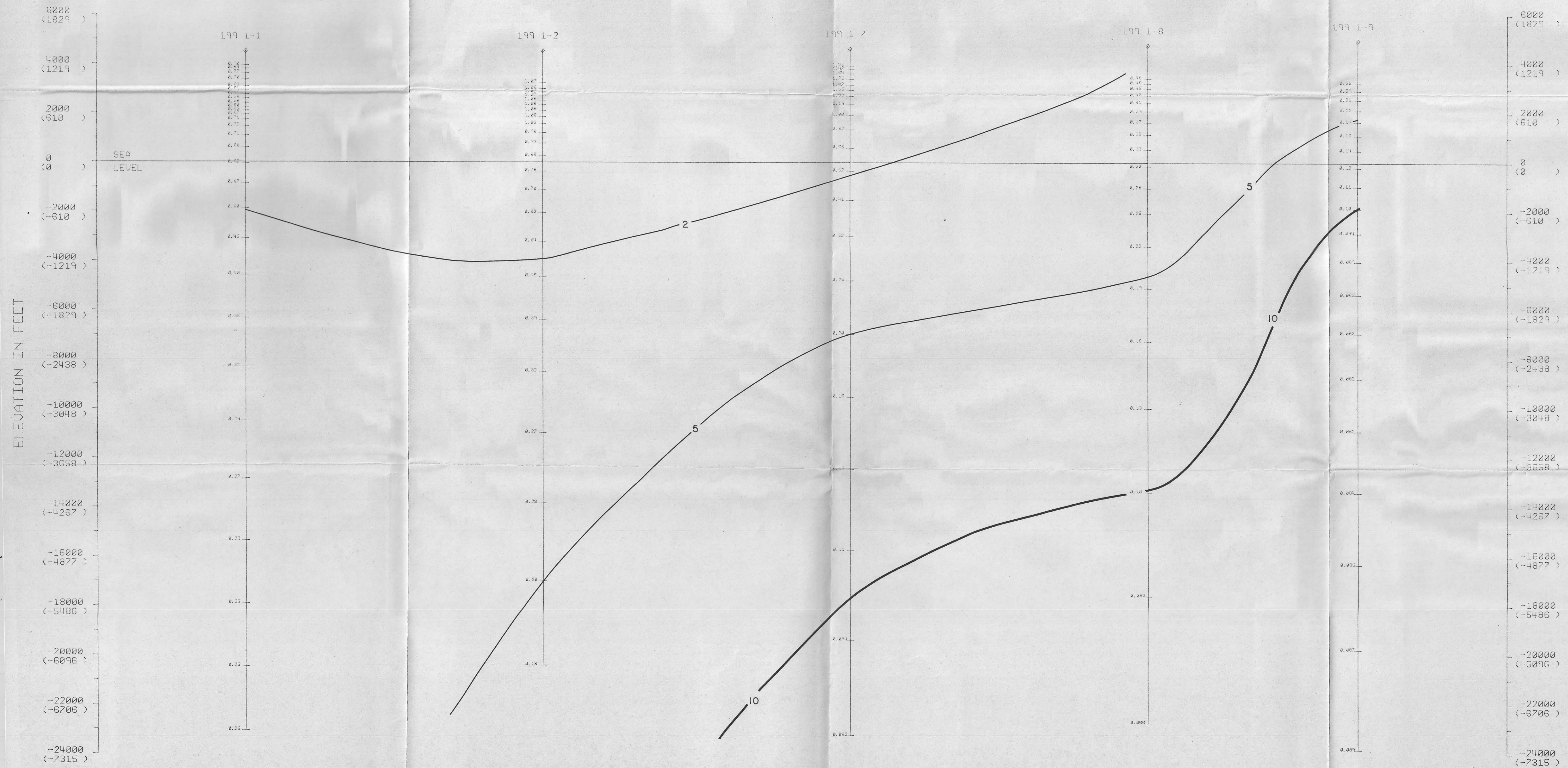
LEGEND
HORIZONTAL SCALE:
0 1000 2000 3000 FEET

AF: RTM/RTE
OR
RTE/RTM
CONTOUR VALUES
2,5,10 X 10^N

Geotronics Corp. Austin, Texas U.S.A.	
MAGNETOTELLURIC SURVEY SUNEDCO-LEACH H.S., Nev.,	Survey Code 199
ANISOTROPY FACTOR CROSS SECTION	
LINE A	
INTERPRETER	DATE
No. REVISIONS	9A

B
WEST

B'
EAST



ELEVATION IN FEET

LEGEND


HORIZONTAL SCALE:
0 1000 2000 3000 FEET

AF: RTM/RTE
OR
RTE/RTM
CONTOUR VALUES
2,5,10 X 10^N

Geotronics Corp. Austin, Texas U.S.A		Survey Code
MAGNETOTELLURIC SURVEY		199
SUNEDCO-LEACH H.S., Nev.,		
ANISOTROPY FACTOR CROSS SECTION		
LINE B		
INTERPRETER	REVISIONS	DATE
		9B

C
WEST

C'
EAST



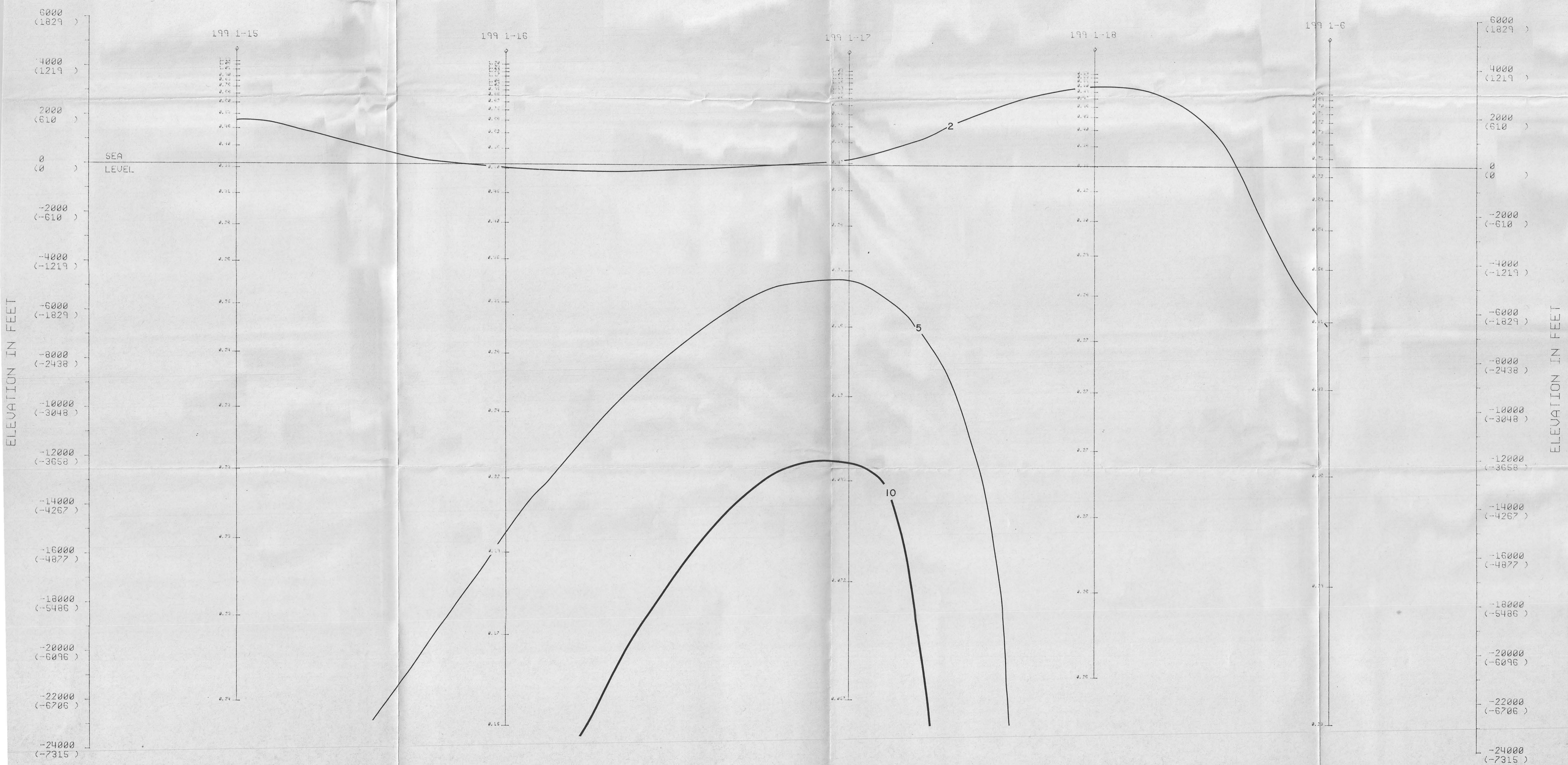
LEGEND
 HORIZONTAL SCALE:
 0 1000 2000 3000 FEET

AF: RTM/RTE
 OR
 RTE/RTM
 CONTOUR VALUES
 $2,5,10 \times 10^N$

Geotronics Corp. Austin, Texas U.S.A.		
MAGNETOTELLURIC SURVEY	Survey Code	
SUNEDCO-LEACH H.S., Nev.	199	
ANISOTROPY FACTOR CROSS SECTION		
LINE C		
INTERPRETER	REVISIONS	DATE
No.		
		9C

D
WEST

D'
EAST



LEGEND
HORIZONTAL SCALE:
0 1000 2000 3000 FEET

AF: RTM/RTE
OR
RTE/RTM
CONTOUR VALUES
2,5,10 X 10^N

Geotronics Corp. Austin, Texas U.S.A.		
MAGNETOTELLURIC SURVEY		Survey Code
SUNEDCO-LEACH H.S., Nev		199
ANISOTROPY FACTOR CROSS SECTION		
LINE D		
INTERPRETER	REVISIONS	DATE
No.		
		9D

E
WEST


E'
EAST



ELEVATION IN FEET

LEGEND

HORIZONTAL SCALE:



AF: RTM/RTF
OR
RTE/RTM

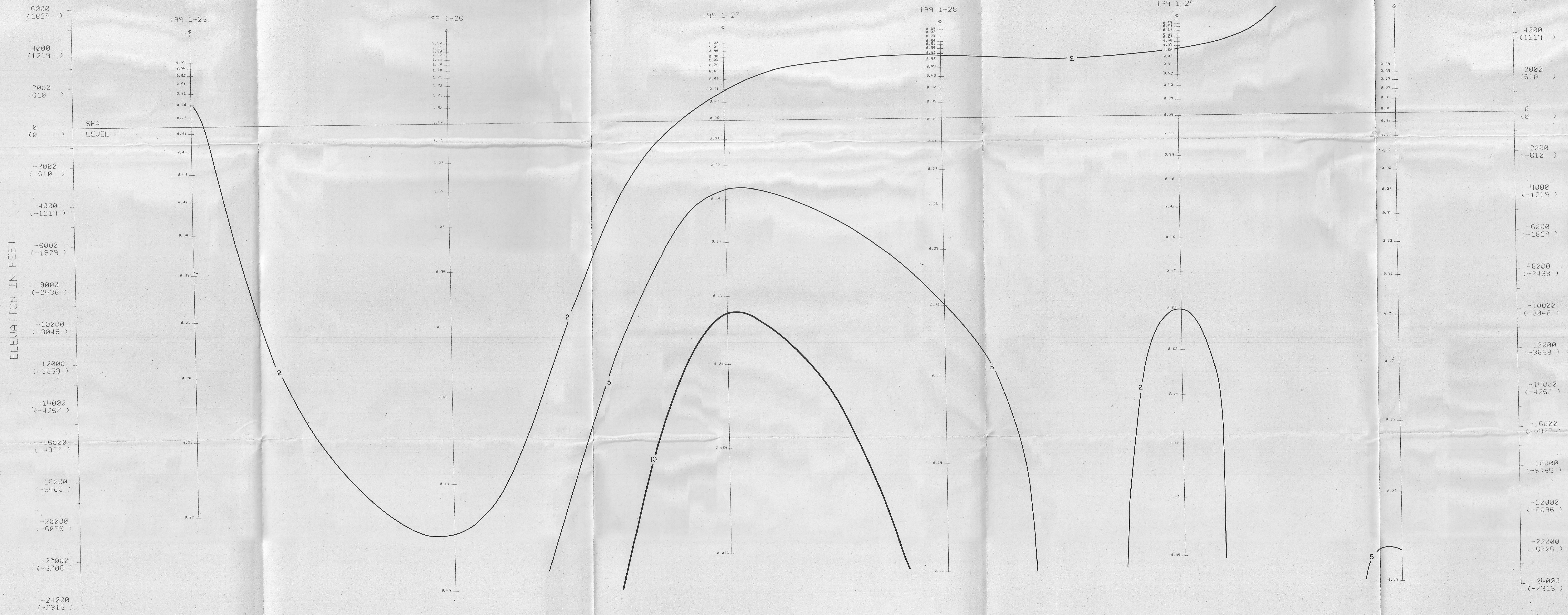
CONTOUR VALUES
2,5,10 X 10^N

Geotronics Corp. Austin, Texas U.S.A.	
MAGNETOTELLURIC SURVEY	Survey Code
SUNEDCO-LEACH H.S., Nev.	199
ANISOTROPY FACTOR CROSS SECTION	
LINE E	
INTERPRETER	DATE
No.	REVISIONS

9E

F WEST

F' EAST




LEGEND
 HORIZONTAL SCALE:
 0 1000 2000 3000
 (FEET)
 AF: RTM/RTE
 OR
 RTE/RTM
 CONTOUR VALUES
 2,5,10 x 10^N

Geotronics Corp.		
Austin, Texas U.S.A.		
MAGNETOTELLURIC SURVEY	Survey Code	199
SUNEDCO-LEACH H.S., Nev.		
ANISOTROPY FACTOR		
CROSS SECTION		
LINE F		
NO.	REVISIONS	DATE
		9F

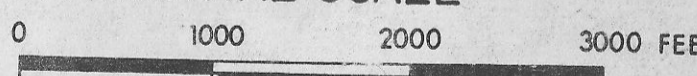
G
WEST

G'
EAST



LEGEND

HORIZONTAL SCALE:

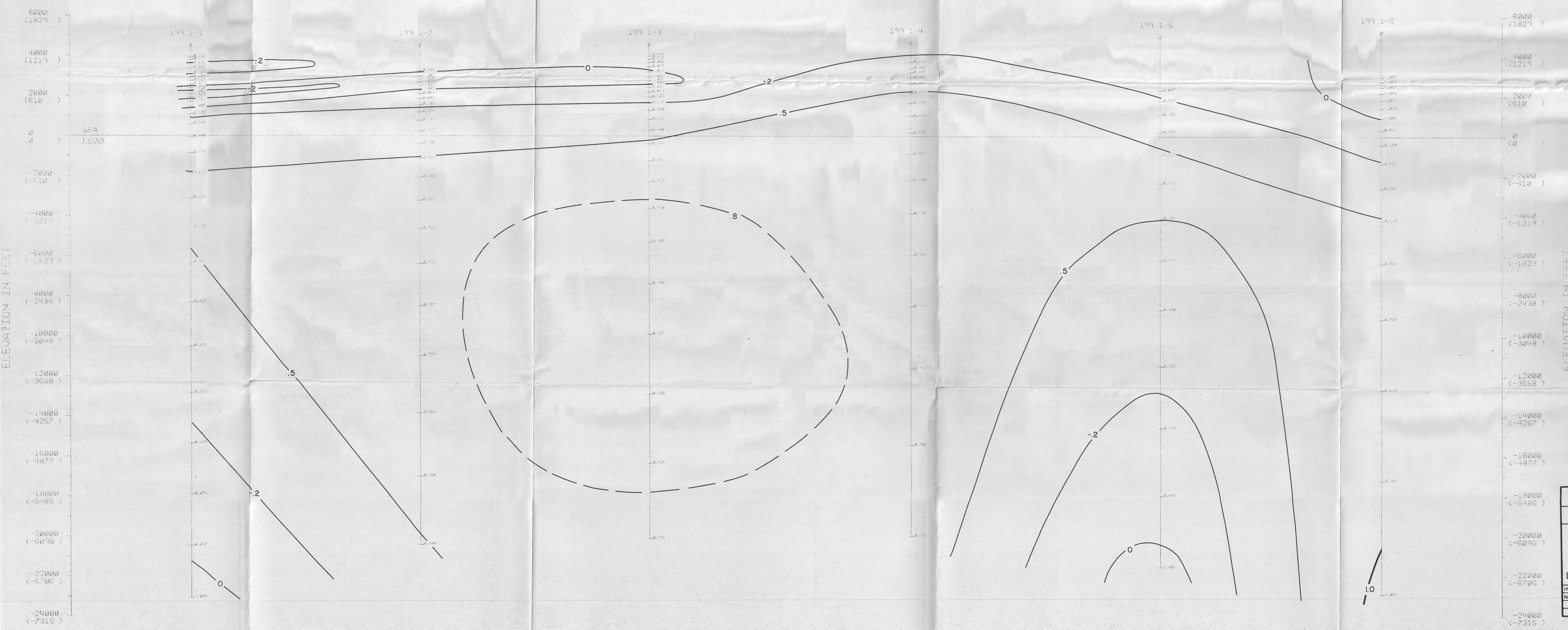


AF: RTM/RTE
OR
RTE/RTM
CONTOUR VALUES
2,5,10 X 10^N

Geotronics Corp. Austin, Texas U.S.A.	
MAGNETOTELLURIC SURVEY	Survey Code
SUNEDCO-LEACH H.S., Nev.	199
ANISOTROPY FACTOR CROSS SECTION	
LINE G	
INTERPRETER	DATE
No. REVISIONS	DATE
	9G

A
NORTHWEST

A'
SOUTHEAST




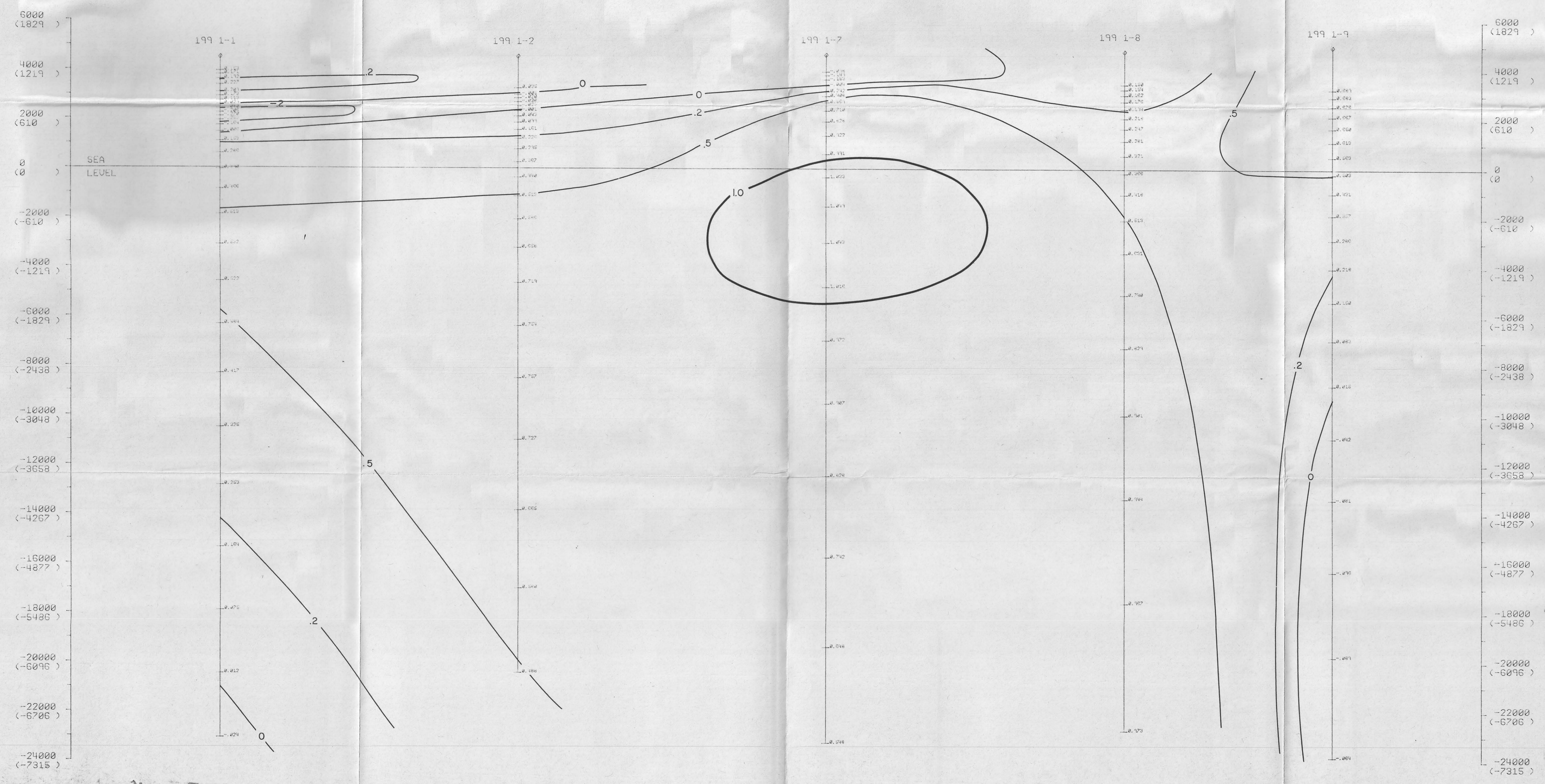
LEGEND
 HORIZONTAL SCALE
 0 1000 2000 3000 FEET

AS=0: ONE DIMENSIONAL
 AS>0: RESISTIVE ANOMALY
 AS<0: CONDUCTIVE ANOMALY
 CONTOUR VALUES:
 ±0, 2, .5, 10 X 10^N

Geotronics Corp. Austin, Texas U.S.A.		Survey Code
MAGNETOTELLURIC SURVEY		199
SUNEDCO-LEACH H.S., NEV		
ANISOTROPY SENSE CROSS SECTION		
LINE A		
INTERPRETER	REVISIONS	DATE
		IOA

B
WEST

B'
EAST




AS = 0 : ONE DIMENSIONAL
 AS > 0 : RESISTIVE ANOMALY
 AS < 0 : CONDUCTIVE ANOMALY

CONTOUR VALUES:
 ±0, .2, .5, 1.0 x 10^N

Geotronics Corp. Austin, Texas U.S.A.		Survey Code
MAGNETOTELLURIC SURVEY		199
SUNEDCO-LEACH H.S., NEV.		
ANISOTROPY SENSE CROSS SECTION		
LINE B		
INTERPRETER	REVISIONS	DATE
No.		
		IOB

C
WEST

C'
EAST



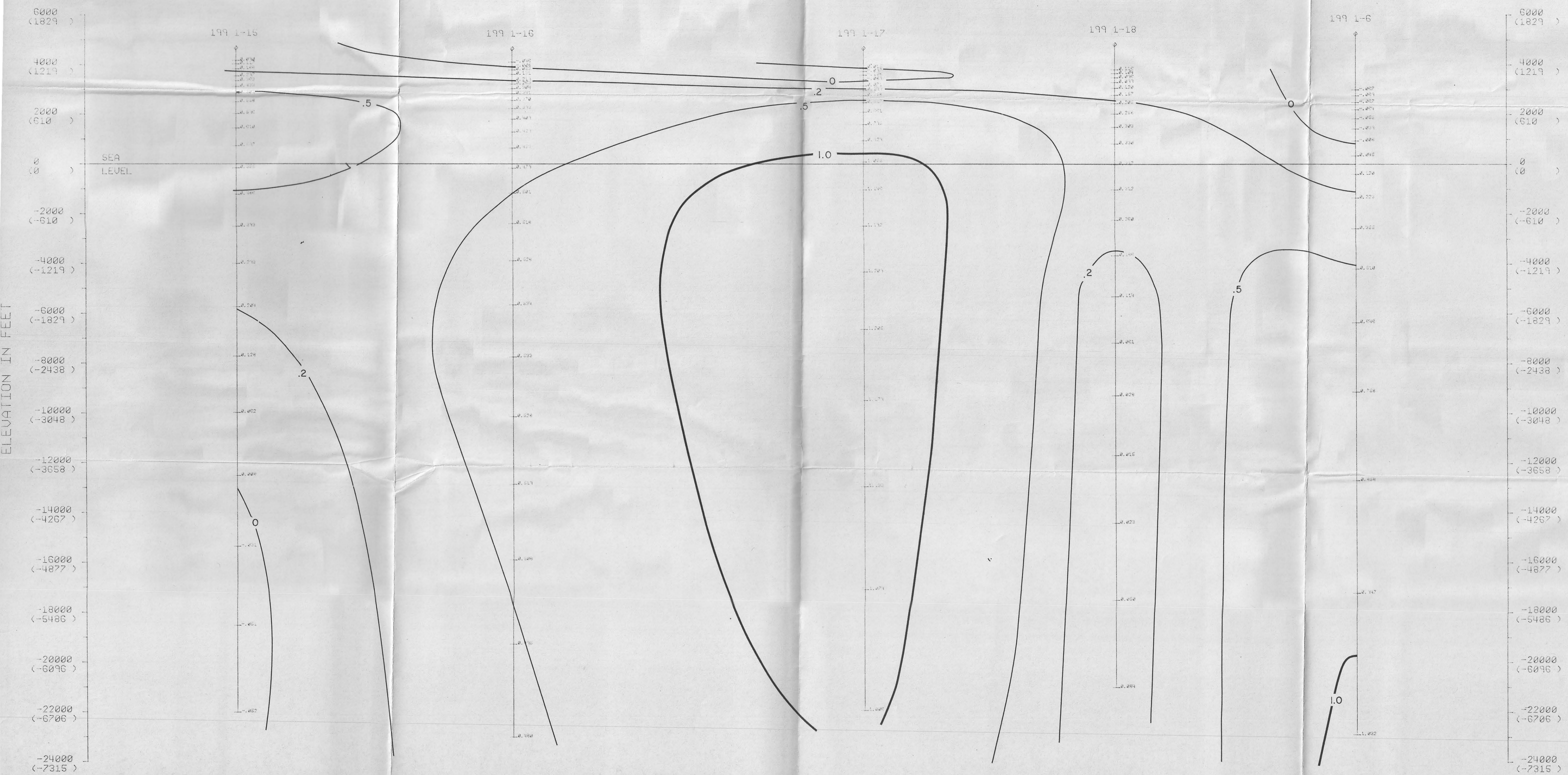
LEGEND
 HORIZONTAL SCALE
 0 1000 2000 3000 FEET

AS=0 : ONE DIMENSIONAL
 AS>0 : RESISTIVE ANOMALY
 AS<0 : CONDUCTIVE ANOMALY
 CONTOUR VALUES:
 ±0.2, .5, 1.0 X 10

Geotronics Corp. Austin, Texas U.S.A.		
MAGNETOTELLURIC SURVEY	Survey Code	199
SUNEDCO-LEACH H.S., NEV.		
ANISOTROPY SENSE CROSS SECTION		
LINE C		
INTERPRETER	REVISIONS	DATE
		IOC


D
WEST

D'
EAST



ELEVATION IN FEET

LEGEND




- AS=0 : ONE DIMENSIONAL
- AS>0 : RESISTIVE ANOMALY
- AS<0 : CONDUCTIVE ANOMALY

CONTOUR VALUES:
±0, 2, .5, 1.0 X 10^N

Geotronics Corp. Austin, Texas U.S.A.		
MAGNETOTELLURIC SURVEY	Survey Code	199
SUNEDCO-LEACH H.S., NEV.		
ANISOTROPY SENSE CROSS SECTION		
LINE D		
INTERPRETER	REVISIONS	DATE
		IOD


E
WEST

E'
EAST



LEGEND

HORIZONTAL SCALE:




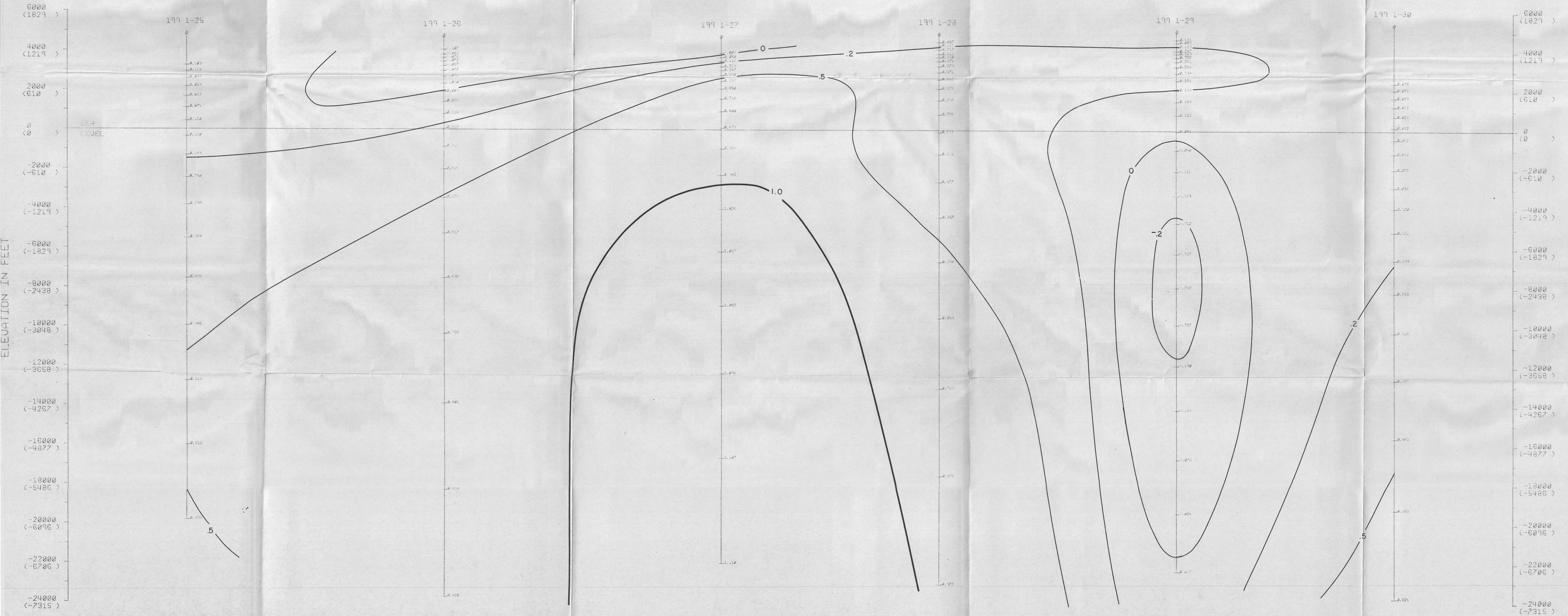
AS=0 : ONE DIMENSIONAL
 AS>0 : RESISTIVE ANOMALY
 AS<0 : CONDUCTIVE ANOMALY

CONTOUR VALUES
 ±0, .2, .5, 1.0 X 10^N

Geotronics Corp. Austin, Texas U.S.A.	
MAGNETOTELLURIC SURVEY	Survey Code
SUNEDCO-LEACH H.S., NEV	199
ANISOTROPY SENSE CROSS SECTION	
LINE E	
INTERPRETER	DATE
No.	REVISIONS
	10 E

F
WEST

F'
EAST



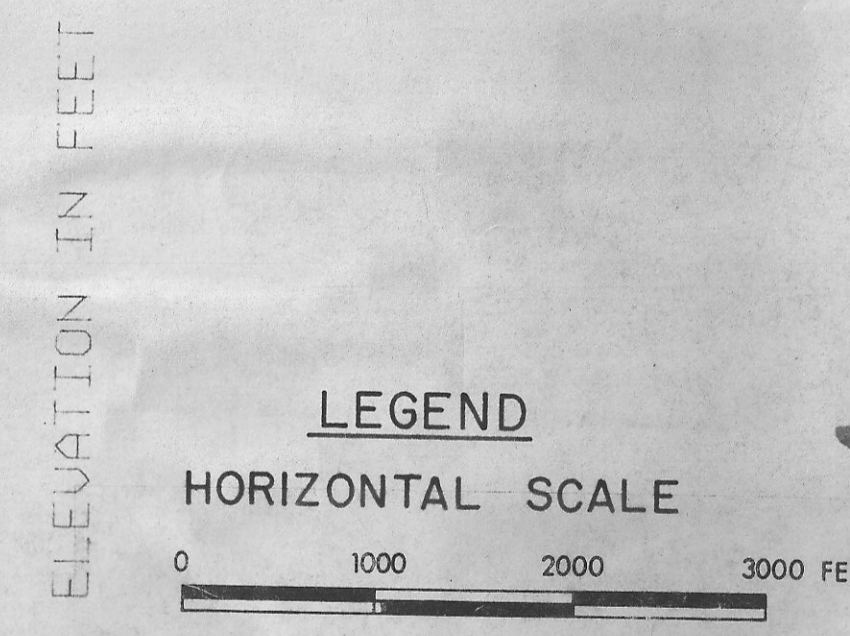

AS=0 : ONE DIMENSIONAL
 AS>0 : RESISTIVE ANOMALY
 AS<0 : CONDUCTIVE ANOMALY

CONTOUR VALUES:
 $\pm 0, .2, .5, 1.0 \times 10^4$

Geotronics Corp. Austin, Texas U.S.A.		
MAGNETOTELLURIC SURVEY	Survey Code	199
SUNEDCO-LEACH H.S., NEV.		
ANISOTROPY SENSE CROSS SECTION		
LINE F		
INTERPRETER	REVISIONS	DATE
		IOF

G
WEST

G'
EAST



AS=0 : ONE DIMENSIONAL
 AS>0 : RESISTIVE ANOMALY
 AS<0 : CONDUCTIVE ANOMALY

CONTOUR VALUES:
 ±0, 2, 5, 10 x 10^N

Geotronics Corp. Austin, Texas U.S.A.		
MAGNETOTELLURIC SURVEY	Survey Code	
SUNEDCO-LEACH H.S., NEV.	199	
ANISOTROPY SENSE CROSS SECTION		
LINE G		
INTERPRETER	REVISIONS	DATE
		IOG