GL04818

CENTURY GEOPHYSICAL CORPORATION

Tulsa, Oklahoma

PRELIMINARY

OPERATOR	F. JONES
DATE	09-14-80
UNIT NO.	7740
FIELD OFFICE	CARSON CITY

COMPANY	FUGRO NATIONAL
BOREHOLE	GN-IT-1
AREA	GARDEN VALLEY
ELEVATION	
COUNTY	LINCOLN
STATE	NEVADA
SECTION	15bd
TOWNSHIP	2N
RANGE	57E

HOLE DATA

TOTAL DEPTH — DRILLER	1065	BIT SIZE	12.3"
TOTAL DEPTH — LOGGER	1065	CASING — TYPE & SIZE	STEEL/22"ID
TOTAL FOOTAGE LOGGED	1065	CASING DEPTH	40'
LOGGING SPEED	60/MIN	BOREHOLE FLUID	MUD
REFERENCE LEVEL	G.L.	FLUID RESISTIVITY	5.8 @81°F
PROBE NO.	9055A-238	SOFTWARE LEVEL	V3L10

REMARKS:

EQUIPMENT DATA

PROBE MODEL		9010	9030	9055/56	9060	
PROBE DIAMETER		1.87"	2.0"	1.87"	1.4"	
NATURAL GAMMA	DETECTOR TYPE	NaI	NaI	NaI	NaI	
	DETECTOR SIZE	.875" x 1.25"	1.25" x 4.5"	.875" x 4.0"	.5" x 3.0"	
	STD. K-FACTOR	1.59×10^{-5}	—	$.558 \times 10^{-5}$	1.62×10^{-5}	
	STD. DEADTIME	1 μsec	—	1.18 μsec	1 μsec	
	CALIB. MODEL LOC.		—	G.J.		
	CALIB DATE		—	6-9-80		
	K-FACTOR		—	5.6×10^{-6}		
	DEADTIME		—	1.1×10^{-6}		
	TEST READING		—	—		
	WATER FACTOR		—			
	CASING FACTOR		—	—		
DENSITY	DETECTOR TYPE	—	NaI	—	NaI	
	DETECTOR SIZE	—	.5" x 1.5"	—	.5" x 3.0"	
	SOURCE TYPE	—	Cs^{137}	—	Cs^{137}	
	SOURCE NO.	—		—		
	SOURCE STRENGTH	—		—		
	SOURCE SPACING	—		—		
NEUTRON	DETECTOR TYPE	—	—	He^3	—	
	DETECTOR SIZE	—	—	1.0" x 6.0"	—	
	SOURCE TYPE	—	—	AmBe	—	
	SOURCE NO.	—	—	—	—	
	SOURCE STRENGTH	—	—	—	—	
	SOURCE SPACING	—	—	—	—	
SNGL. PT RESISTANCE		1.4"D x 2.5"L	—	1.4"D x 2.5"L	1.1"D x 2.5"L	
RESISTIVITY		—	6" FOCUSED	—	—	
SELF POTENTIAL		YES	—	YES	YES	
TEMPERATURE		—	—	YES	—	
DEVIATION		—	—	[illegible] YES	—	
CALIPER		—	YES	—	—	

CT-112 REV. 11-78

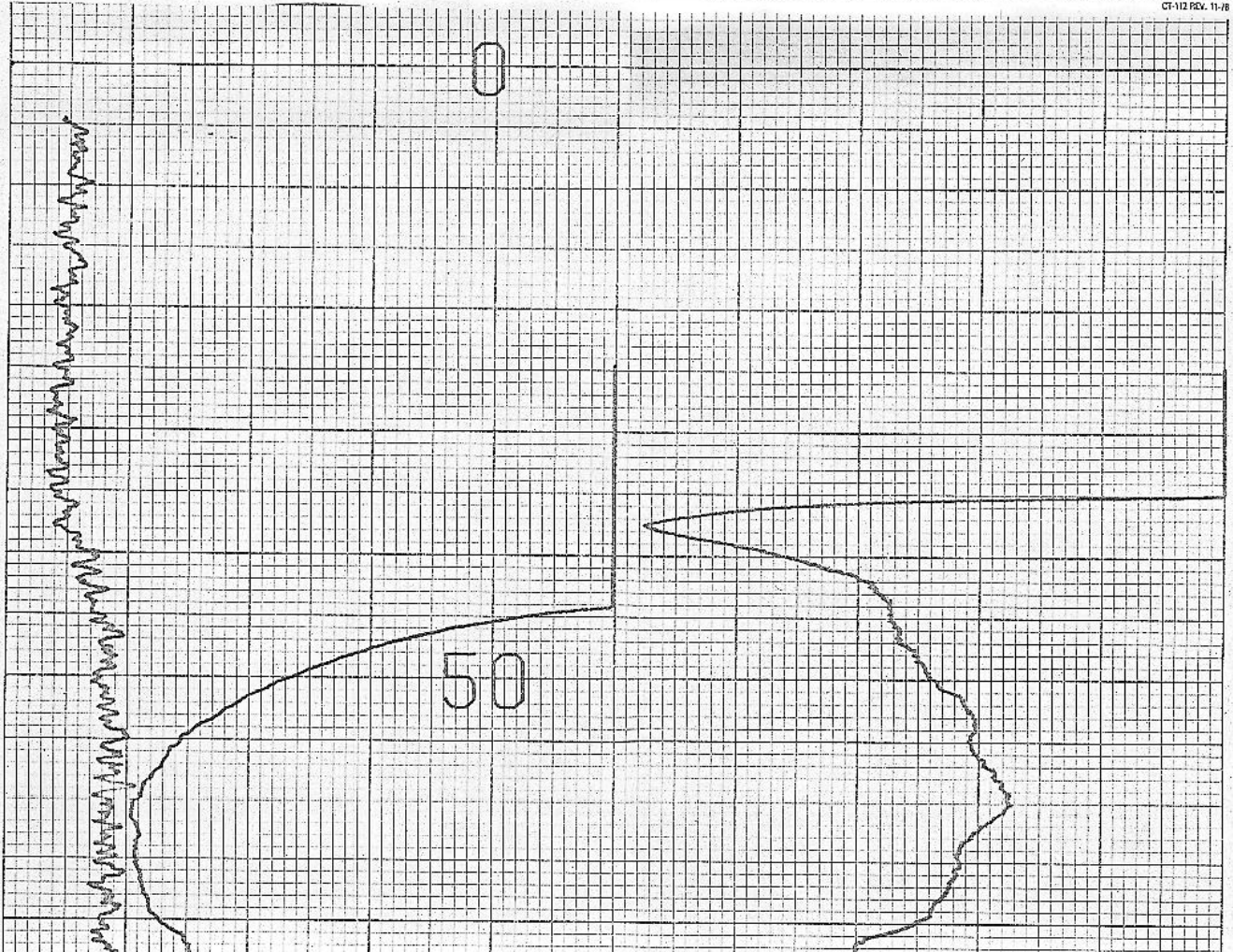

CENTURY GEOPHYSICAL CORP. PART NO. 786-0022

PRINTED IN U.S.A.

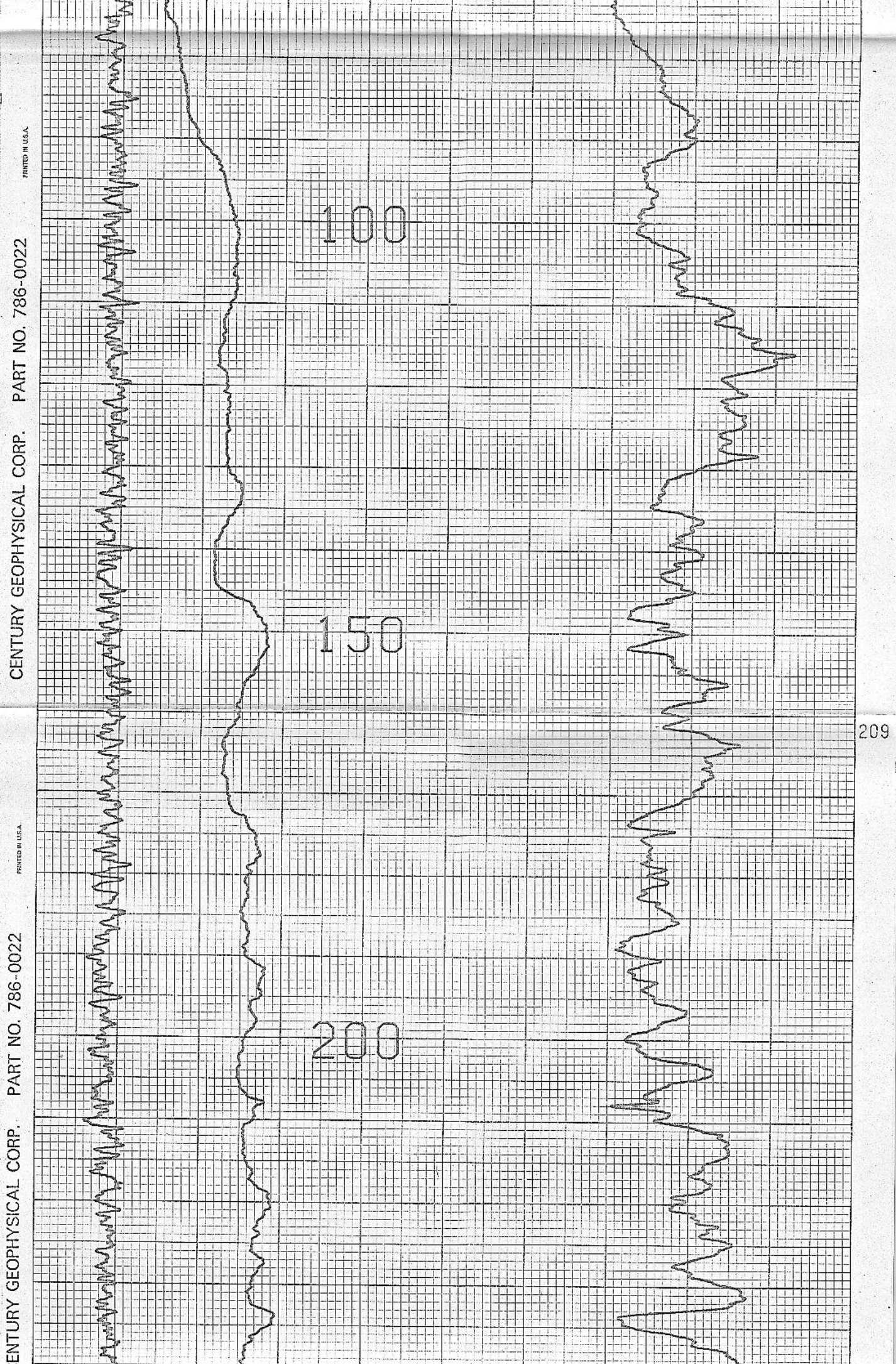

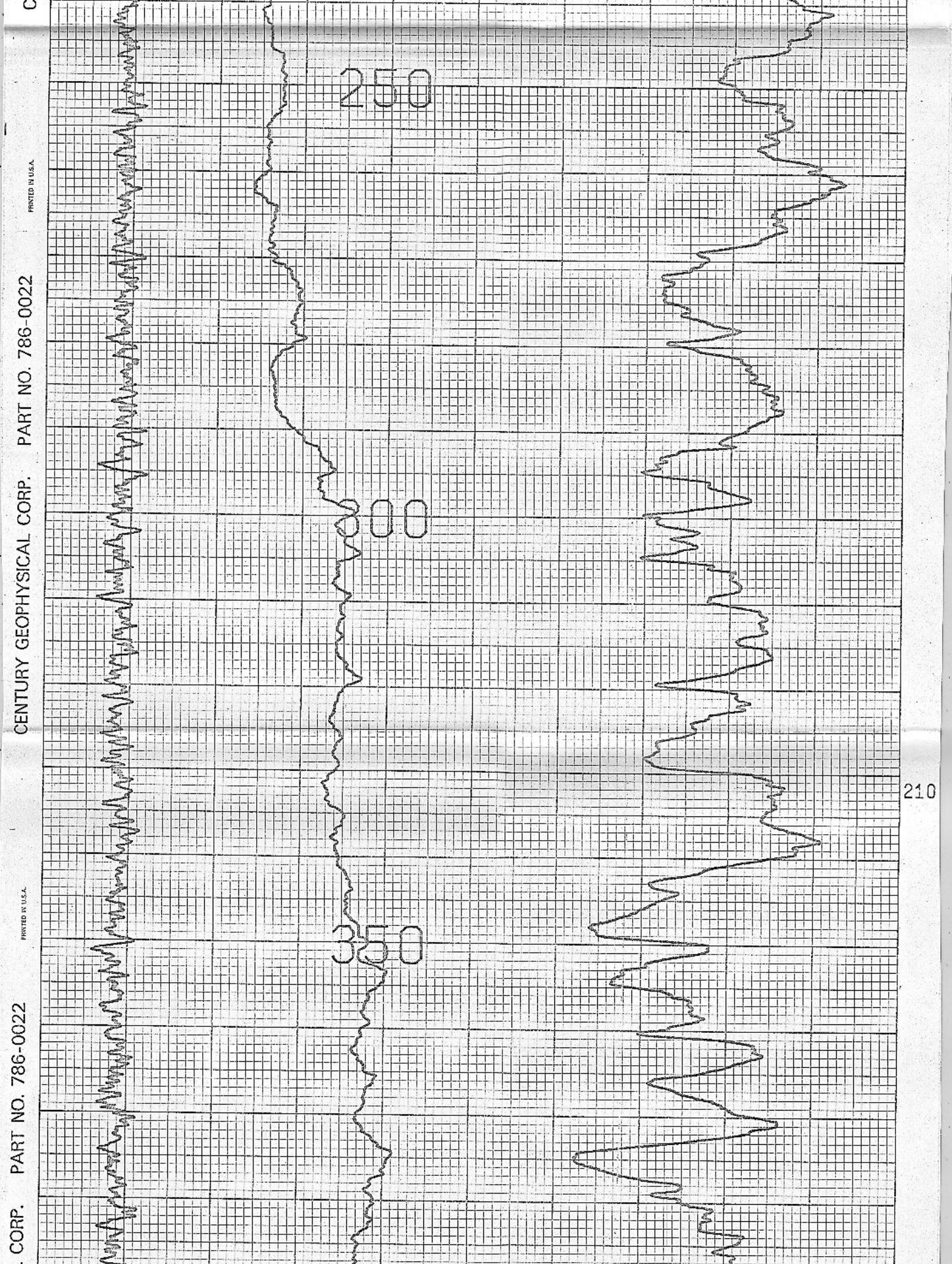

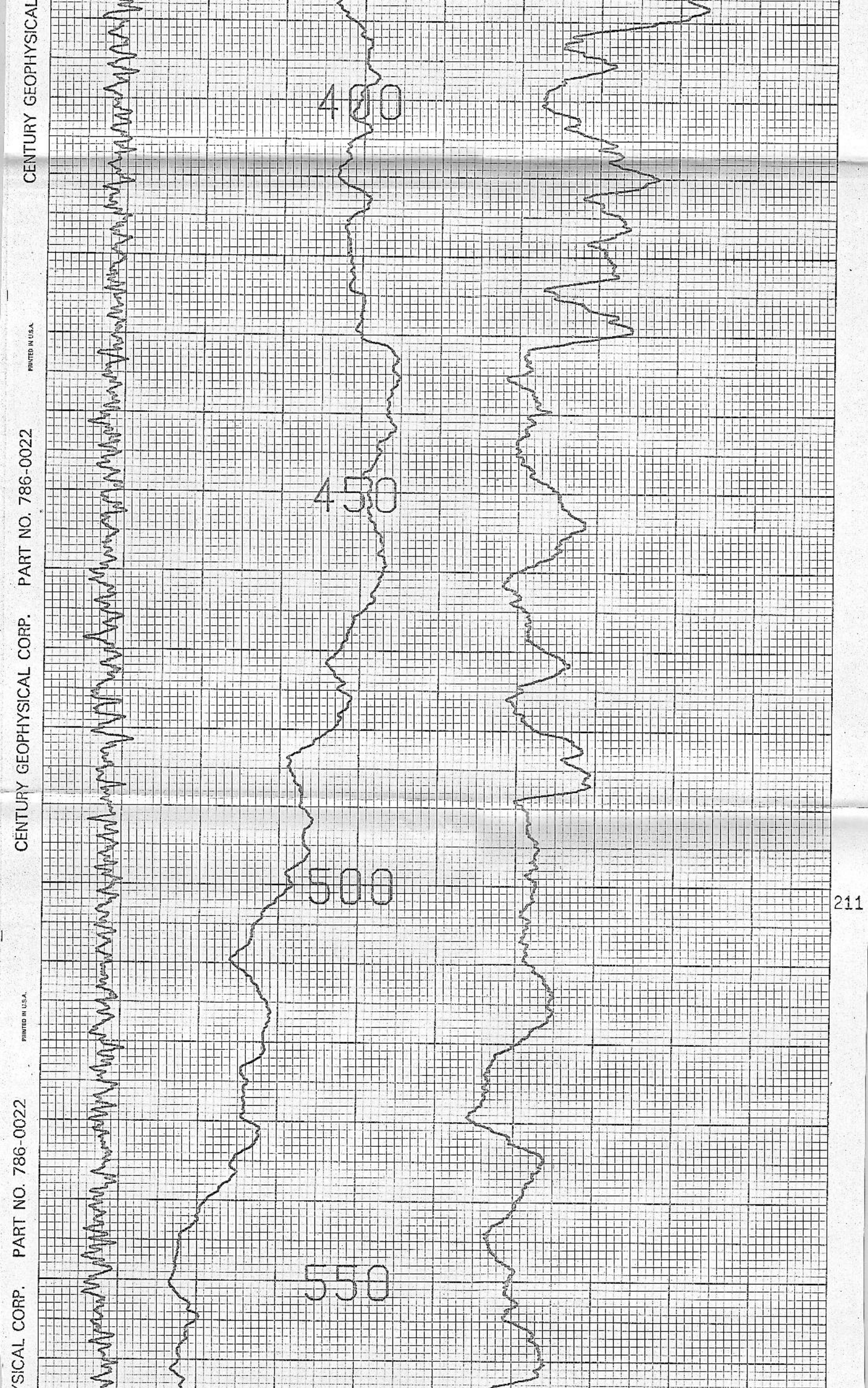

ORP. PART NO. 786-0022 PRINTED IN U.S.A. CENTURY GEOPHYSICAL CORP. PART NO. 786-0022 PRINTED IN U.S.A. CENTURY GEOPHY

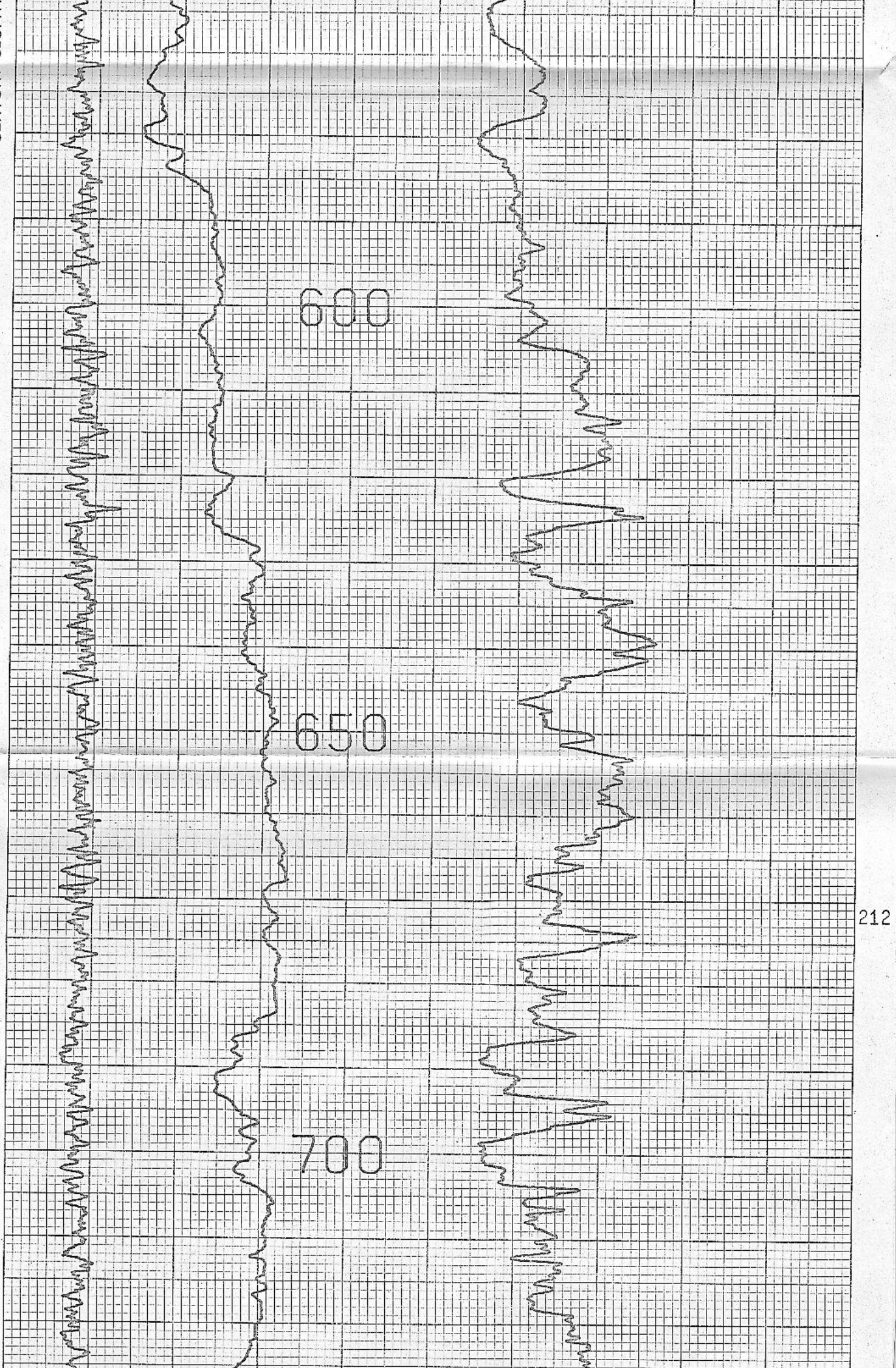

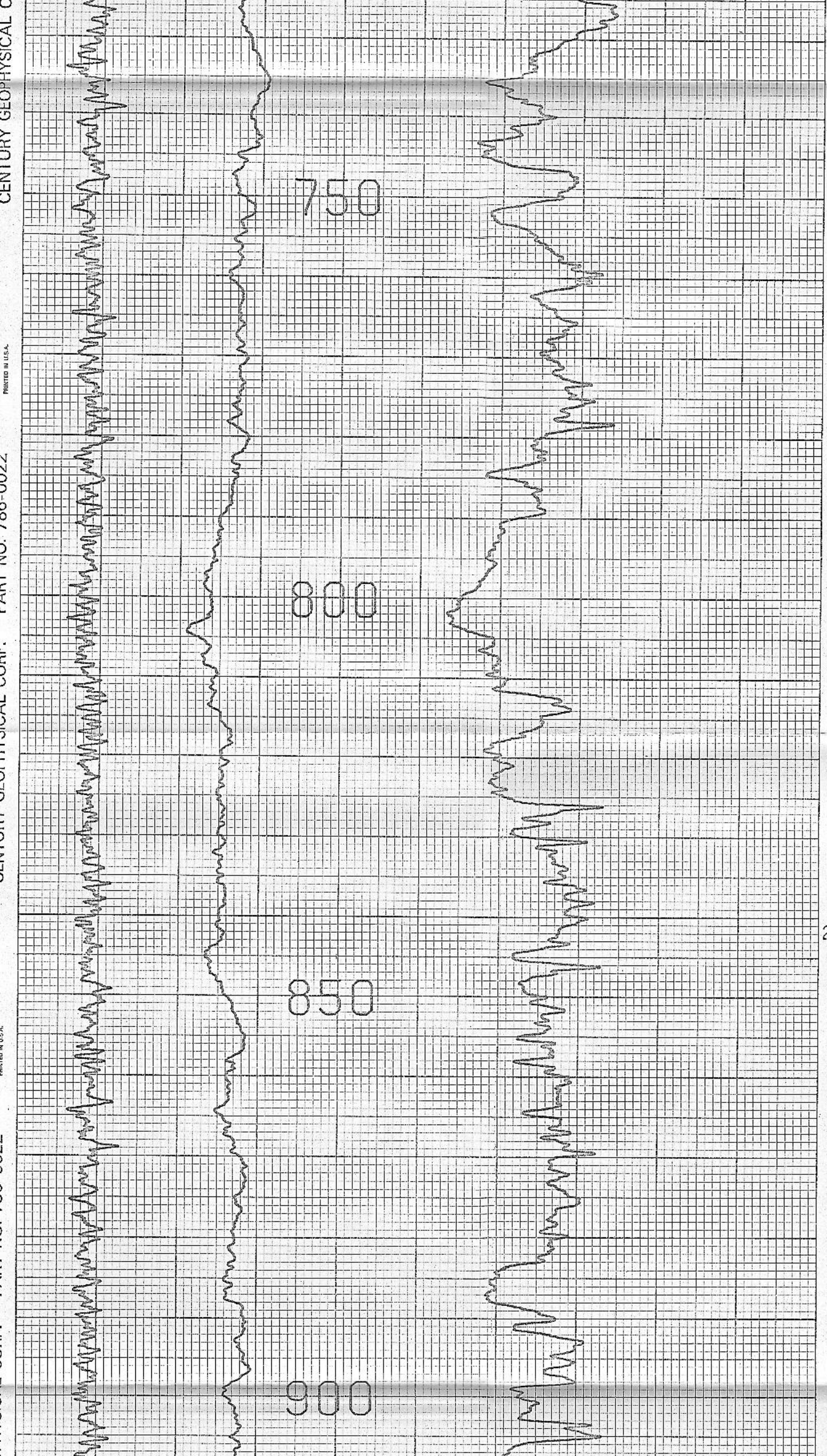

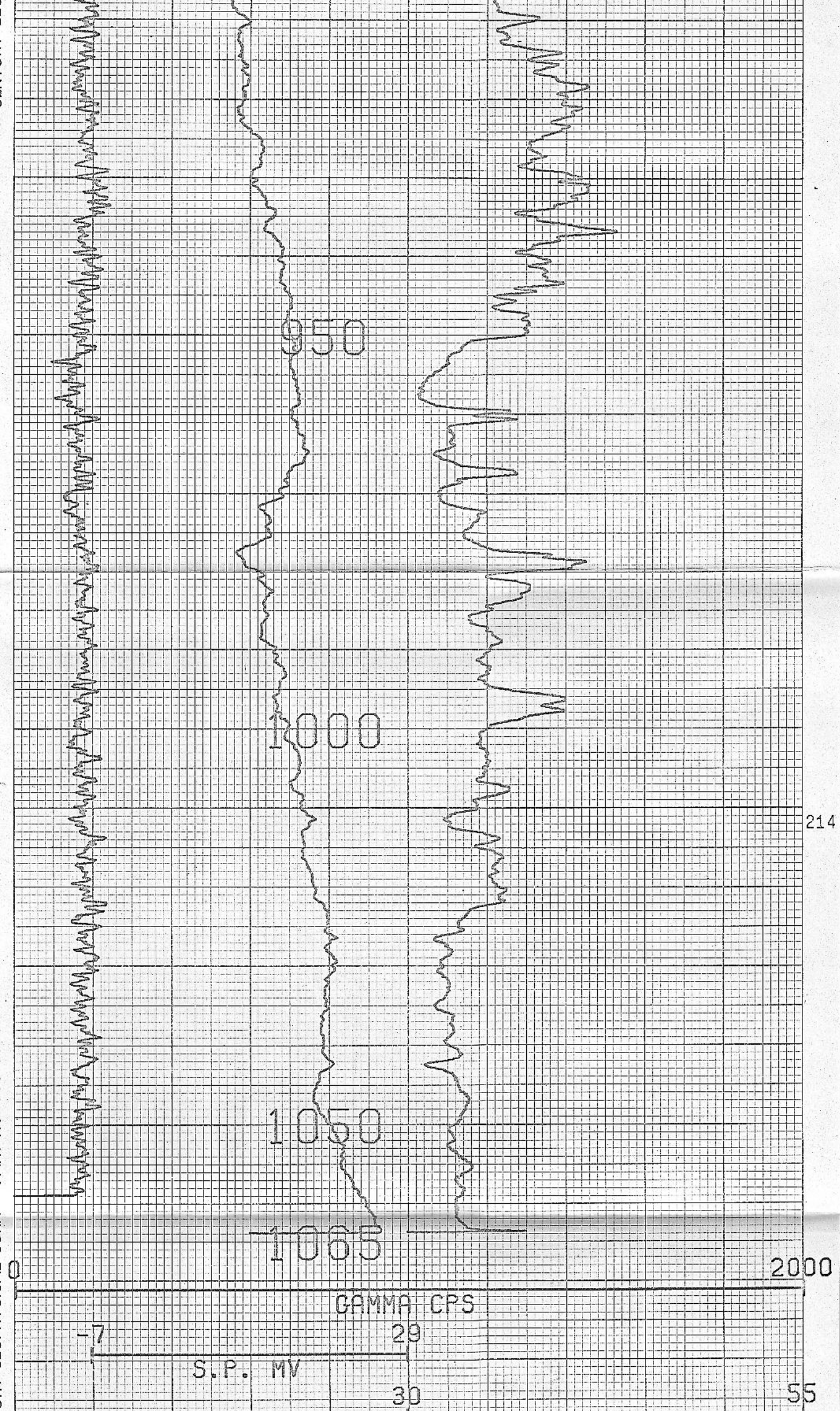

RESISTANCE OHMS

COMPU-LOG V3L9 PLOT 09-14-80

GN-IT-6
FUGRO NATIONAL
GARDEN VALLEY

HOLE DIAMETER : 12.3

CAL STD CPS = 0000 CAL RUN CPS = 0000
PROBE # 9055A -238 PROBE CAL BIAS = +00000
TRUCK # 7740 DATA: V3L10
APPL.#3 D
JONES, F.

VERTICAL DEVIATION

COMPULOG V3L1 DEVIATION
HOLE ID: GN-IT-6

215

SCALE: 2 FT/IN
MAG DECL: 16.0
TRUE DEPTH: 1065. FT
AZIMUTH: 109.
DISTANCE: 15.8 FT

+ = 50 FOOT INCR
△ = TOP OF ZONE
◇ = BOTTOM OF ZONE

TRUE NORTH ↑

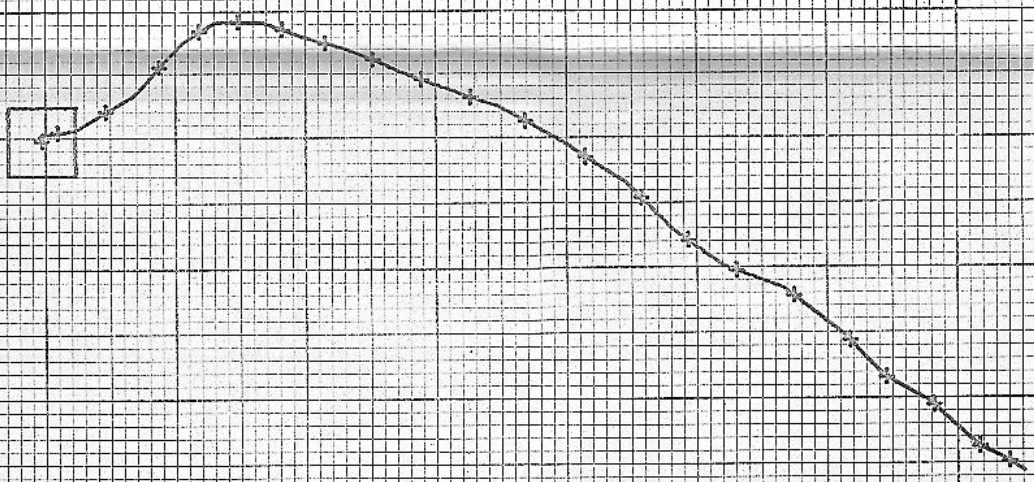

CENTURY GEOPHYSICAL CORP. PART NO. 780-0022 PRINTED IN U.S.A.
CENTURY GEOPHYSICAL CORP. PART NO. 780-0022 PRINTED IN U.S.A.