CENTURY GEOPHYSICAL CORPORATION

Tulsa, Oklahoma

OPERATOR	F. JONES
DATE	08-06-80
UNIT NO.	7740
FIELD OFFICE	CARSON CITY

COMPANY	FUGRO NATIONAL
BOREHOLE	WA-IO-2
AREA	WAH WAH VALLEY
ELEVATION	
COUNTY	BEAVER
STATE	UTAH
SECTION	28
TOWNSHIP	27S
RANGE	14W

HOLE DATA

TOTAL DEPTH — DRILLER	: 1399	BIT SIZE	: 12.3"/11.0" FROM 1151'↓
TOTAL DEPTH — LOGGER	: 1399	CASING — TYPE & SIZE	: STEEL/28" ID
TOTAL FOOTAGE LOGGED	: 1398	CASING DEPTH	: 40'
LOGGING SPEED	: 60/MIN	BOREHOLE FLUID	: MUD
REFERENCE LEVEL	: G.L.	FLUID RESISTIVITY	: 12.1 @78°F
PROBE NO.	: 9055A-238	SOFTWARE LEVEL	: V3L10

REMARKS:

EQUIPMENT DATA

		9010	9030	9050/55	9060	
PROBE MODEL		9010	9030	9050/55	9060	
PROBE DIAMETER		1.87"	2.0"	1.87"	1.4"	
NATURAL GAMMA	DETECTOR TYPE	NaI	NaI	NaI	NaI	
	DETECTOR SIZE	.875" x 1.25"	1.25" x 4.5"	.875" x 4.0"	.5" x 3.0"	
	STD. K FACTOR	1.59×10^{-5}	—	$.558 \times 10^{-5}$	1.62×10^{-5}	
	STD. DEADTIME	1 μsec	—	1.18 μsec	1 μsec	
	CALIB. MODEL LOC.		—	G.J.		
	CALIB DATE		—	6-9-80		
	K-FACTOR		—	5.6×10^{-6}		
	DEADTIME		—	1.1×10^{-6}		
	TEST READING		—	—		
	WATER FACTOR		—			
	CASING FACTOR		—	—		
DENSITY	DETECTOR TYPE	—	NaI	—	NaI	
	DETECTOR SIZE	—	.5" x 1.5"	—	.5" x 3.0"	
	SOURCE TYPE	—	Cs^{137}	—	Cs^{137}	
	SOURCE NO.	—		—		
	SOURCE STRENGTH	—		—		
	SOURCE SPACING	—		—		
NEUTRON	DETECTOR TYPE	—	—	He^3	—	
	DETECTOR SIZE	—	—	1.0" x 6.0"	—	
	SOURCE TYPE	—	—	AmBe	—	
	SOURCE NO.	—	—	71-1-439	—	
	SOURCE STRENGTH	—	—	1 Ci	—	
	SOURCE SPACING	—	—	14"	—	
SNGL. PT RESISTANCE		1.4"D x 2.5"L	—	1.4"D x 2.5"L	1.1"D x 2.5"L	
RESISTIVITY		—	8" FOCUSED	—	—	
SELF POTENTIAL		YES	—	YES	YES	
TEMPERATURE		—	—	YES	—	
DEVIATION		—	—	/ YES	—	
CALIPER		—	YES	—	—	

CT-112 REV. 11-78

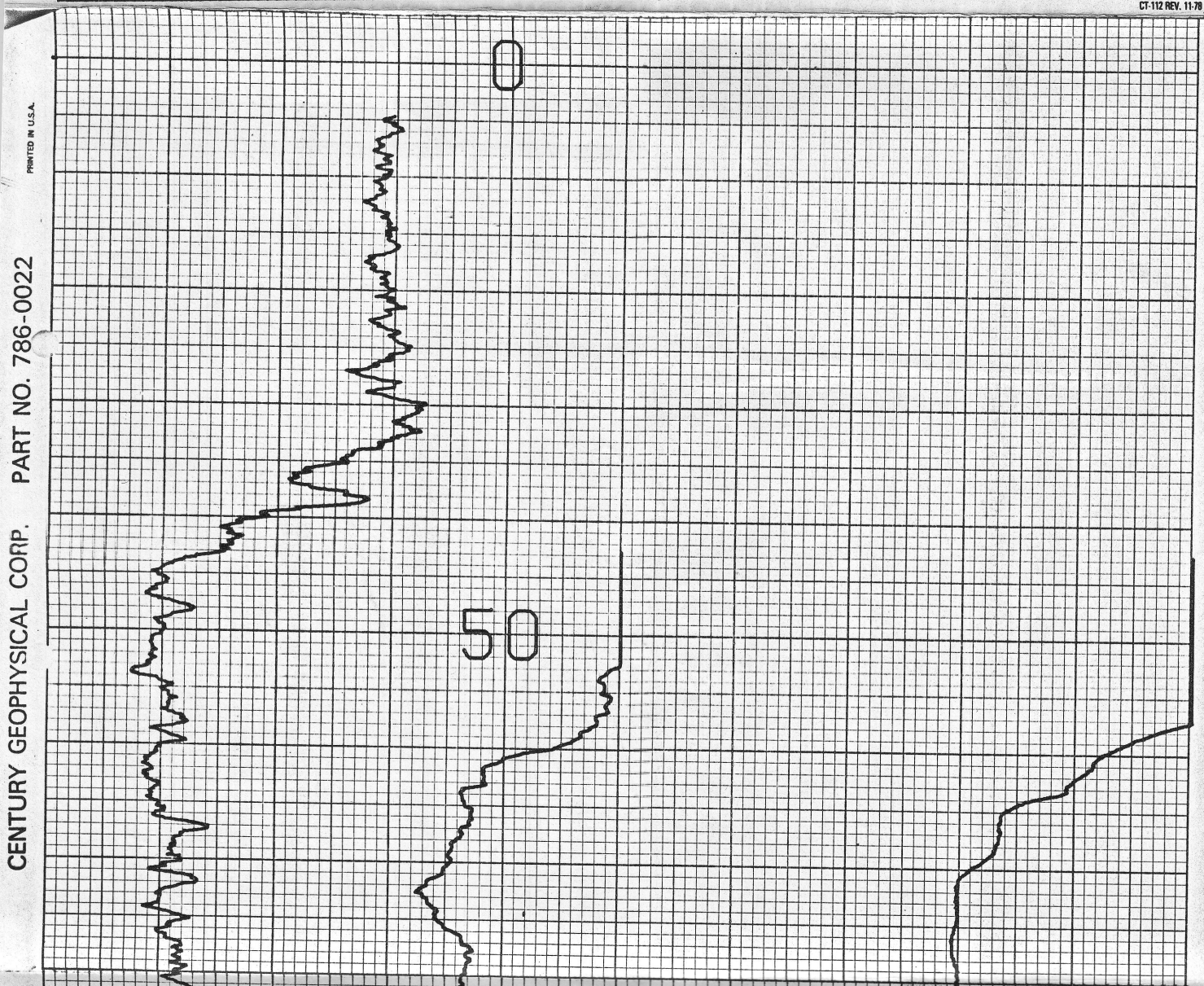

CENTURY GEOPHYSICAL CORP. PART NO. 786-0022

PRINTED IN U.S.A.

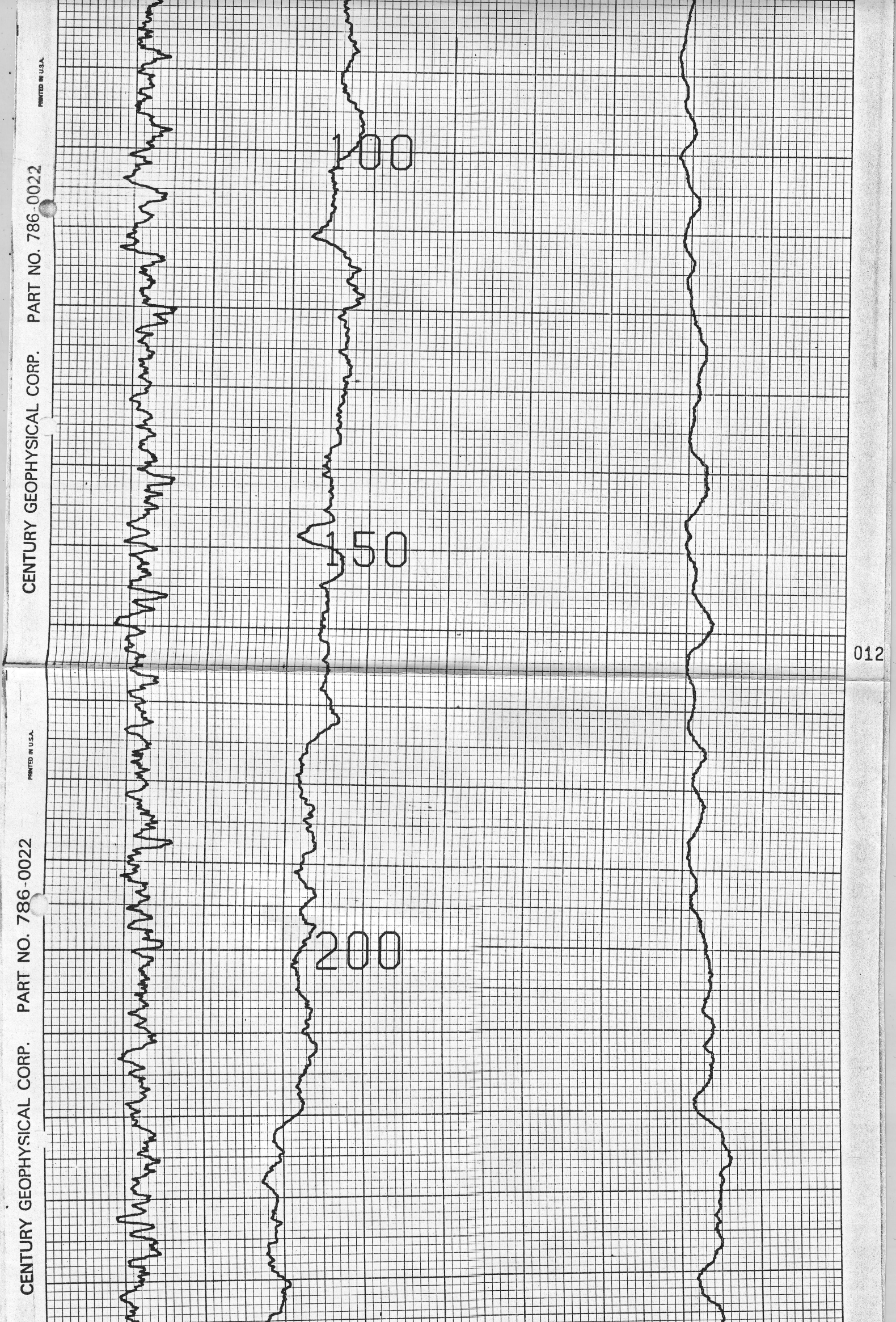

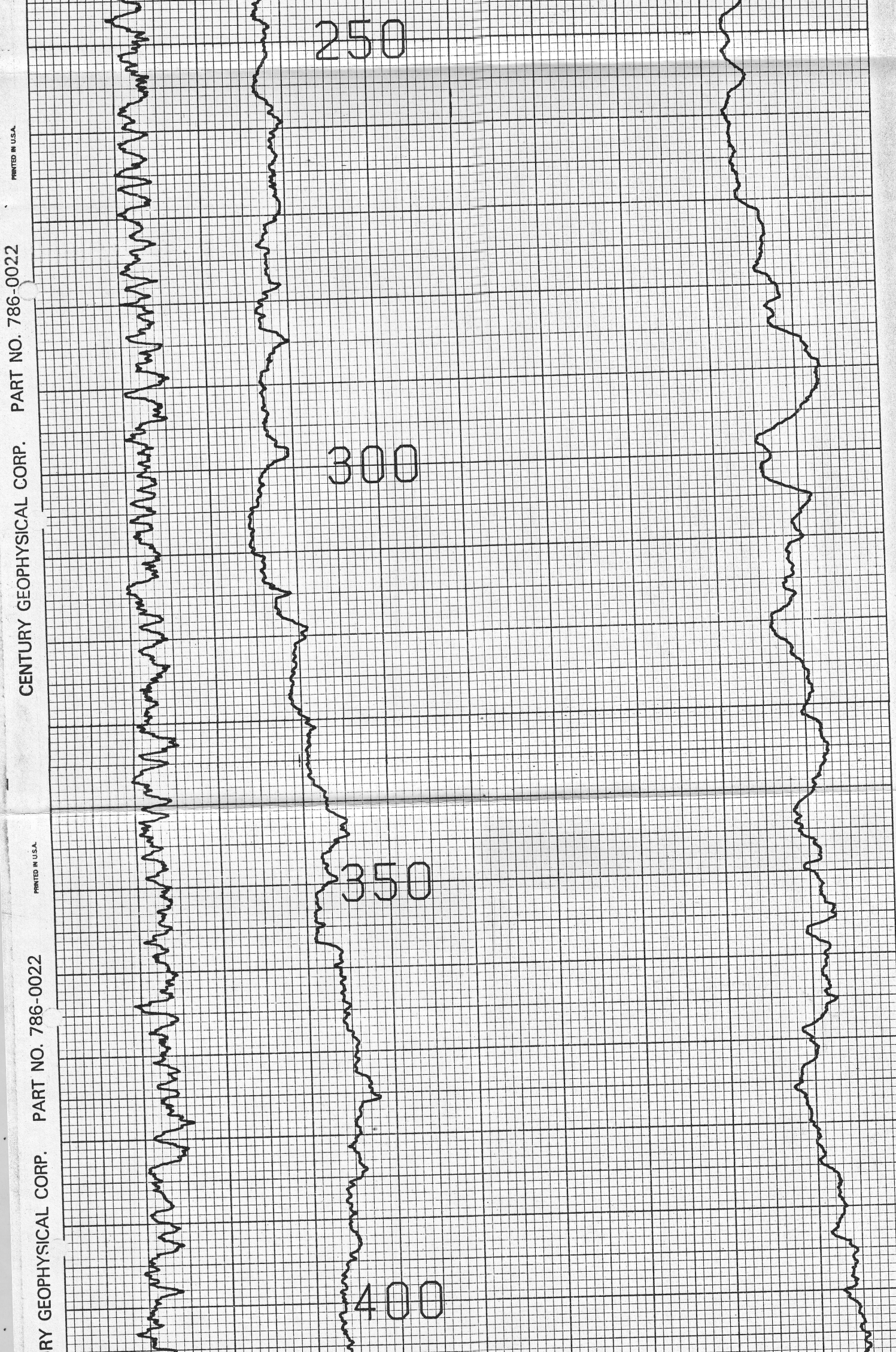

013

CENTURY GEOPHYSICAL CORP. PART NO. 786-0022 PRINTED IN U.S.A.



AL CORP. PART NO. 786-0022 PRINTED IN U.S.A. CENTURY GEOPHYSICAL CORP. PART NO. 786-0022 PRINTED IN U.S.A. CENTURY G



CENTURY GEOPHYSIC
PRINTED IN U.S.A.
CENTURY GEOPHYSICAL CORP. PART NO. 786-0022
PRINTED IN U.S.A.
NO. 786-0022

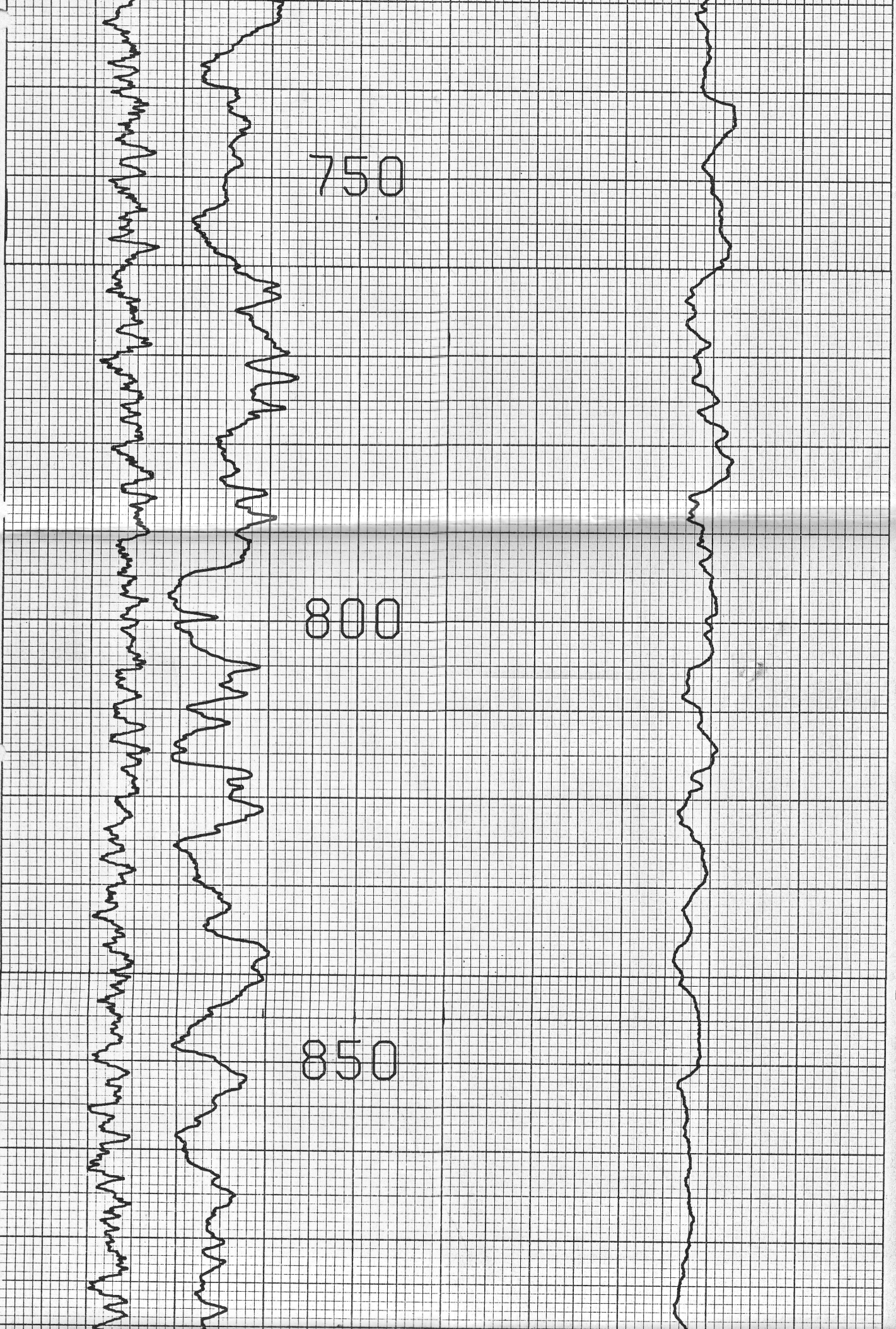

016

CENTURY GEOPHYSICAL CORP. PART N
PRINTED IN U.S.A.
PART NO. 786-0022
CENTURY GEOPHYSICAL CORP.

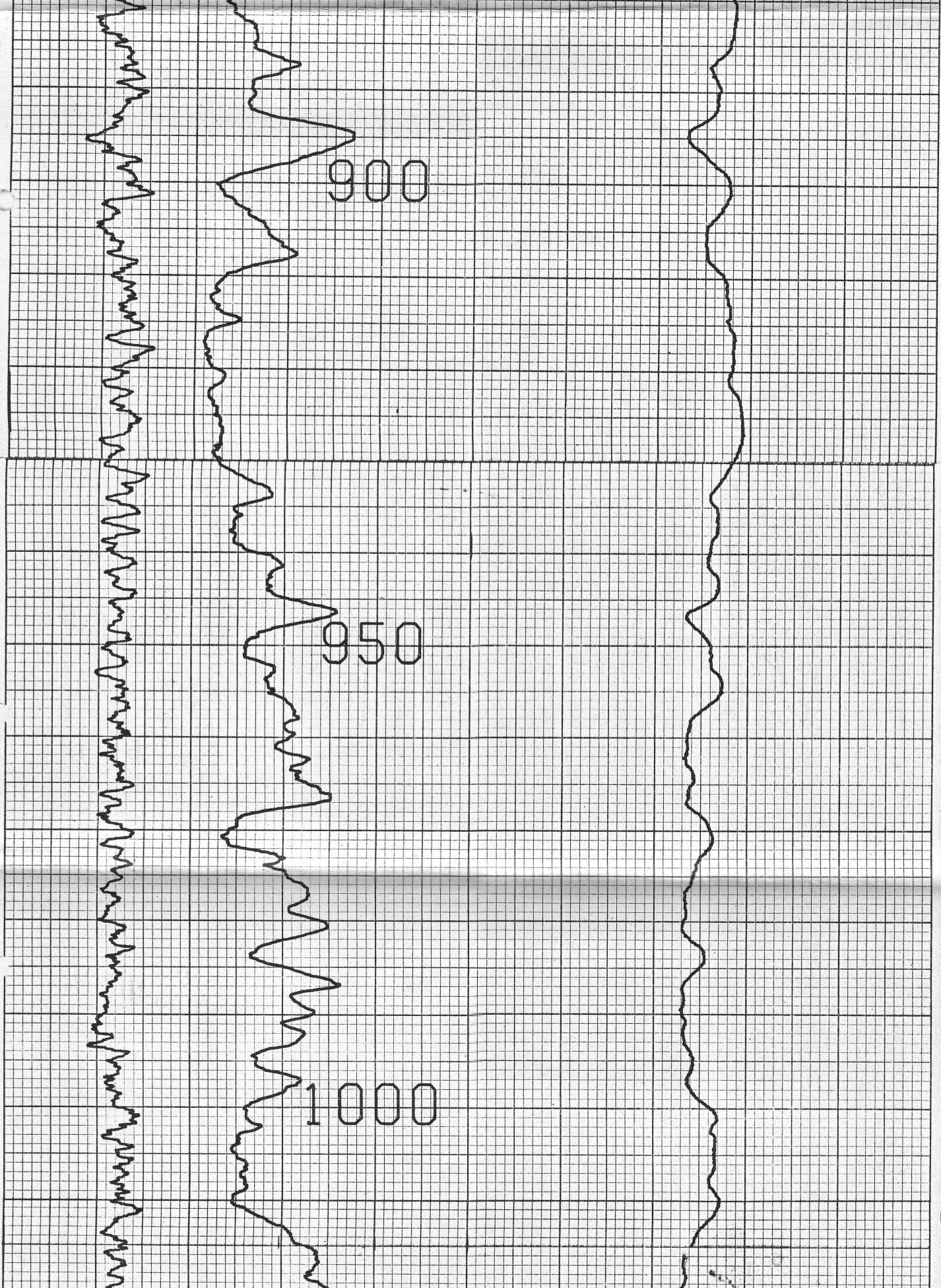

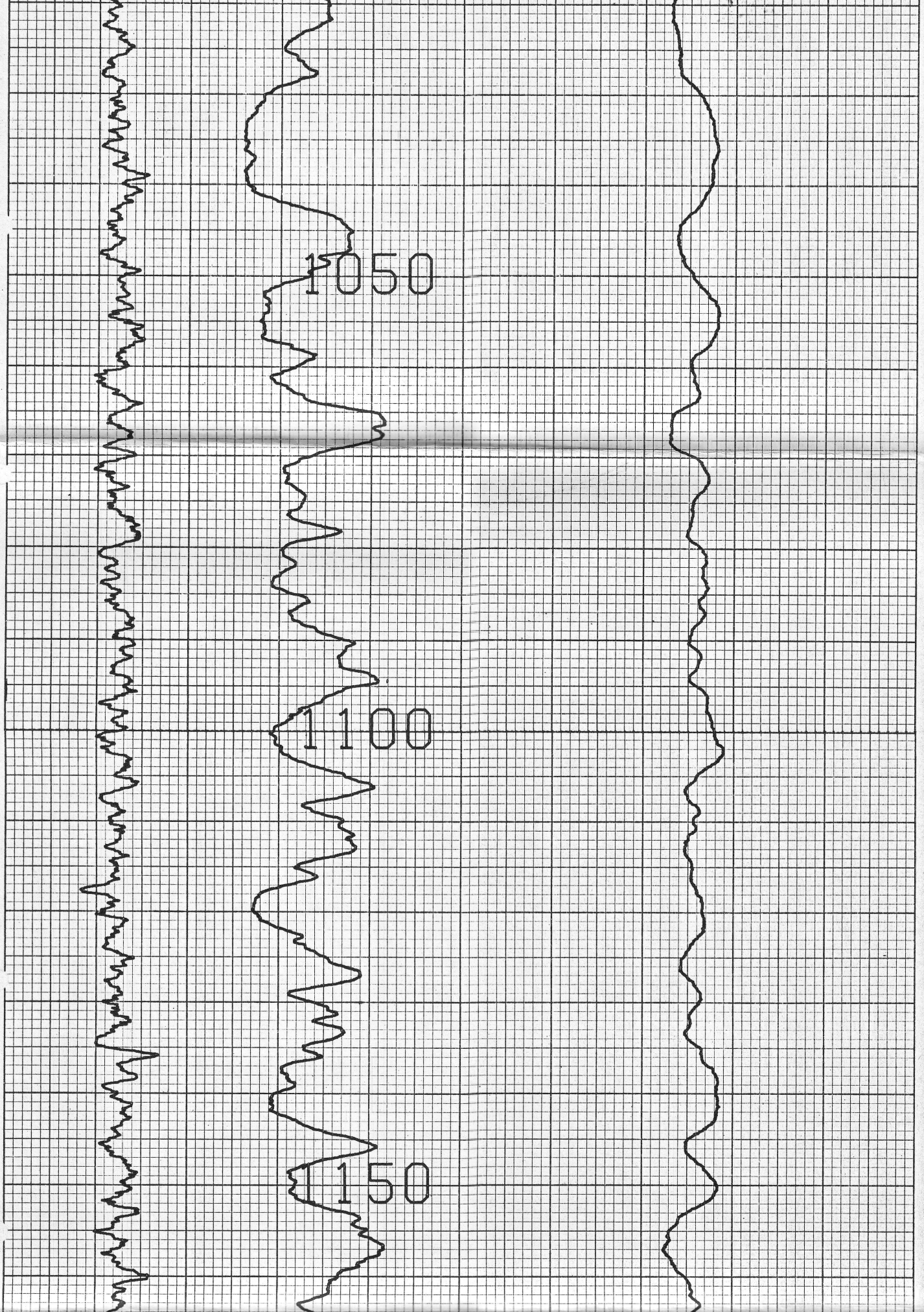

CENTURY GEOPHYSICAL CORP. PART NO. 786-0022
PRINTED IN U.S.A.
PRINTED IN U.S.A.
EOPHYSICAL CORP. PART NO. 786-0022

YSICAL CORP. PART NO. 786-0022 PRINTED IN U.S.A. CENTURY GEOPHYSICAL CORP. PART NO. 786-0022 PRINTED IN U.S.A. CENTURY GE

018

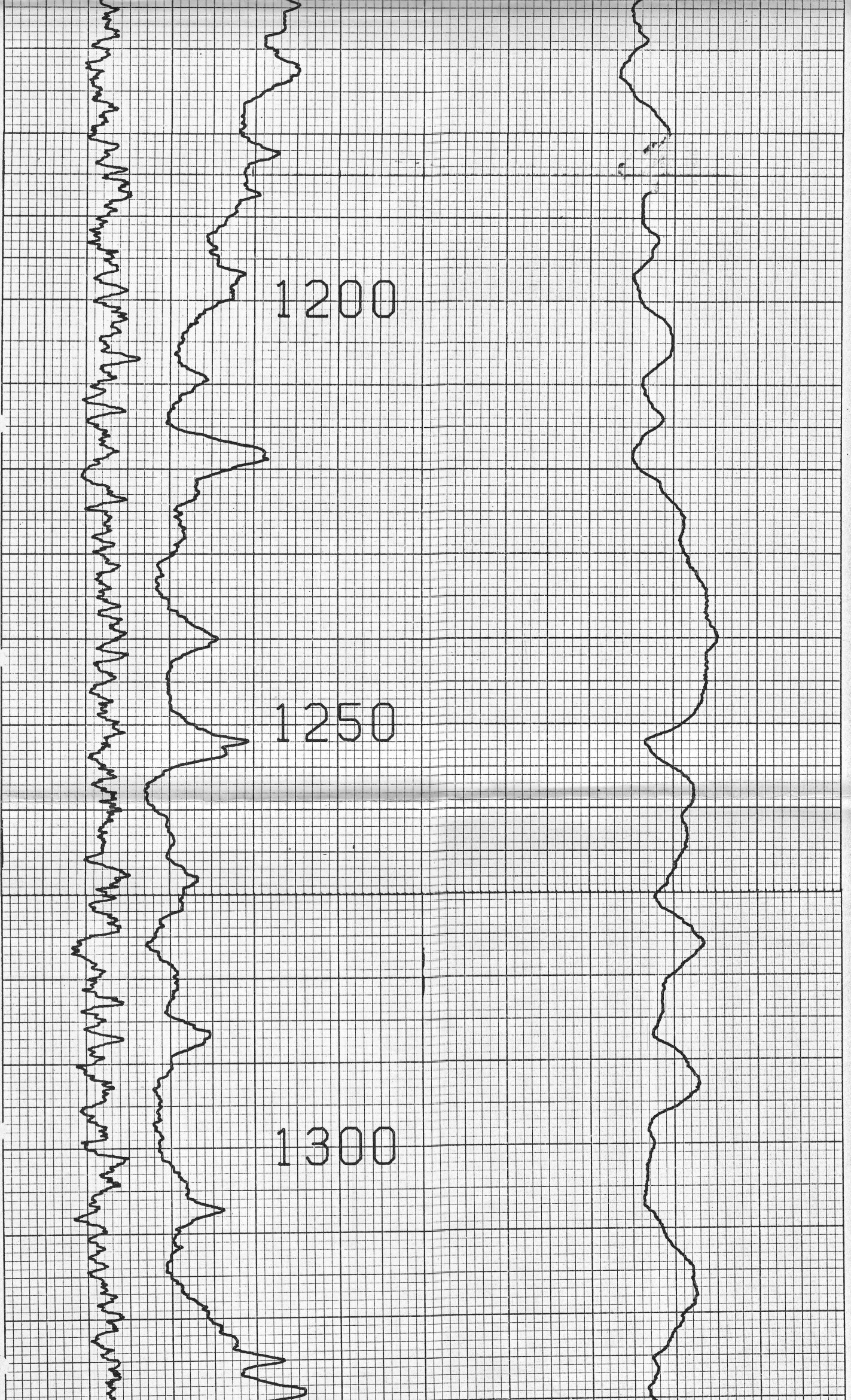

CENTURY GEOPHYSICAL CORP. PART NO. 786-0022 PRINTED IN U.S.A.

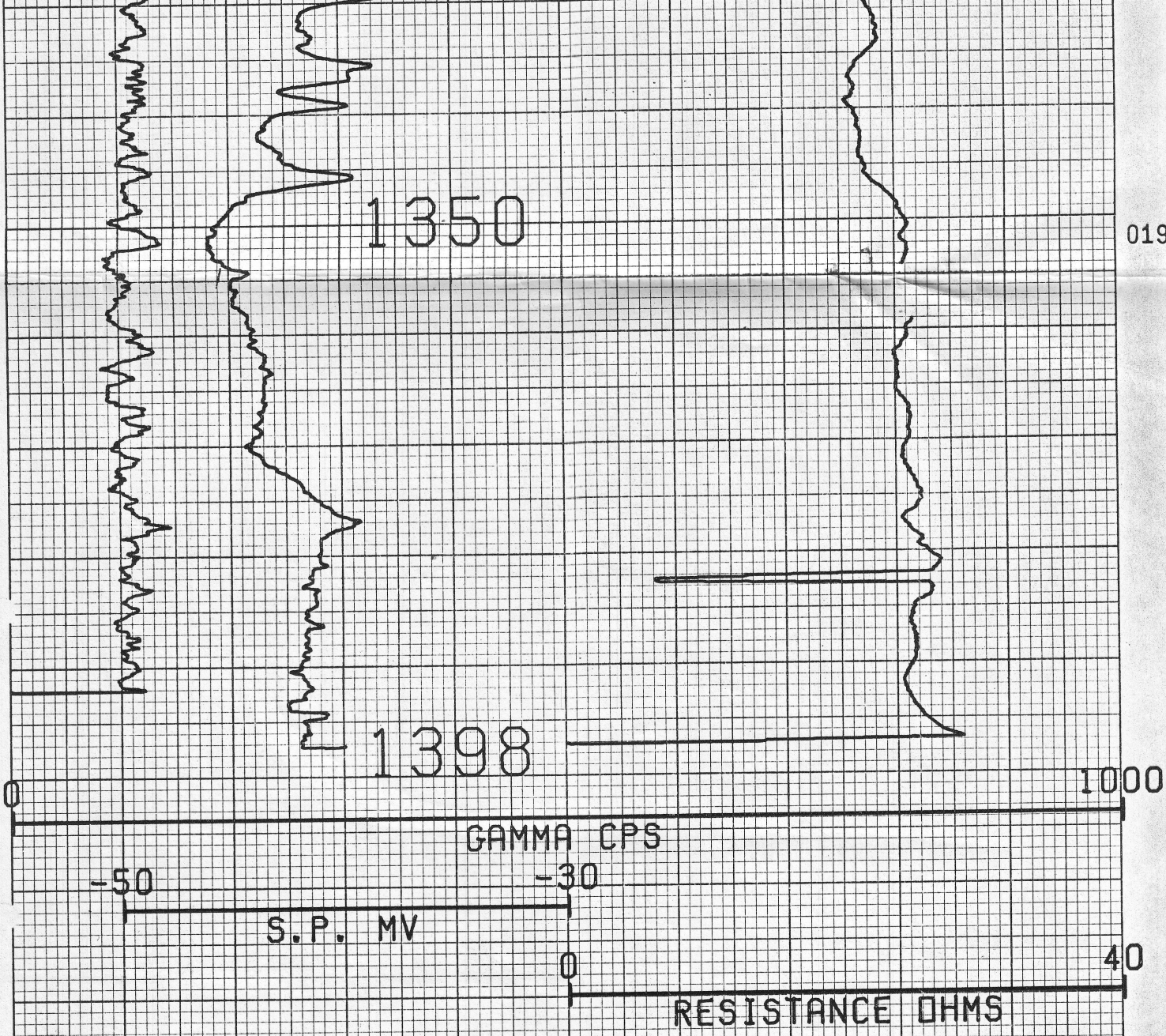

COMPU-LOG V3L9 PLOT 08-06-80

WA-IT-5
FUGRO NATIONAL
WAH WAH VALLEY

HOLE DIAMETER : 12.3

CAL STD CPS = 0000
PROBE # 9055A -238
TRUCK # 7740
APPL.#3 D
JONES, F.

CAL RUN CPS = 0000
PROBE CAL BIAS = +00000
DATA: V3L10

CENTURY GEOPHYSICAL CORP. PART NO. 786-0022 PRINTED IN U.S.A.