GL04901_2

UNION GEOTHERMAL
SINCLAIR #13
SALTON SEA FIELD
IMPERIAL COUNTY,CALIFORNIA
RUN NO. TWO 18-APR-79
PCCC
ARROW PLOT FROM CLUSTER PROGRAM

CORRELATION LENGTH 4 FT.
STEP LENGTH 2 FT.
SEARCH ANGLE 30 DEGREES X2
HDT-D TTR PDP/11

CORRELATION CURVE	DEPTHS	DIP ANGLE AND DIRECTION	BOREHOLE DRIFT
		0 10 20 30 40 50 60 70 80 90	0 10

POOLED ARROW PLOT
2 LEVELS POOLED WHEN WITHIN
3.5 DEGREES SOLID ANGLE
BLACK ARROWS ARE POOLED RESULTS

CORRELATION LENGTH 4 FT.
STEP LENGTH 2 FT.
SEARCH ANGLE 30 DEGREES X2
PC0130023518307001020420

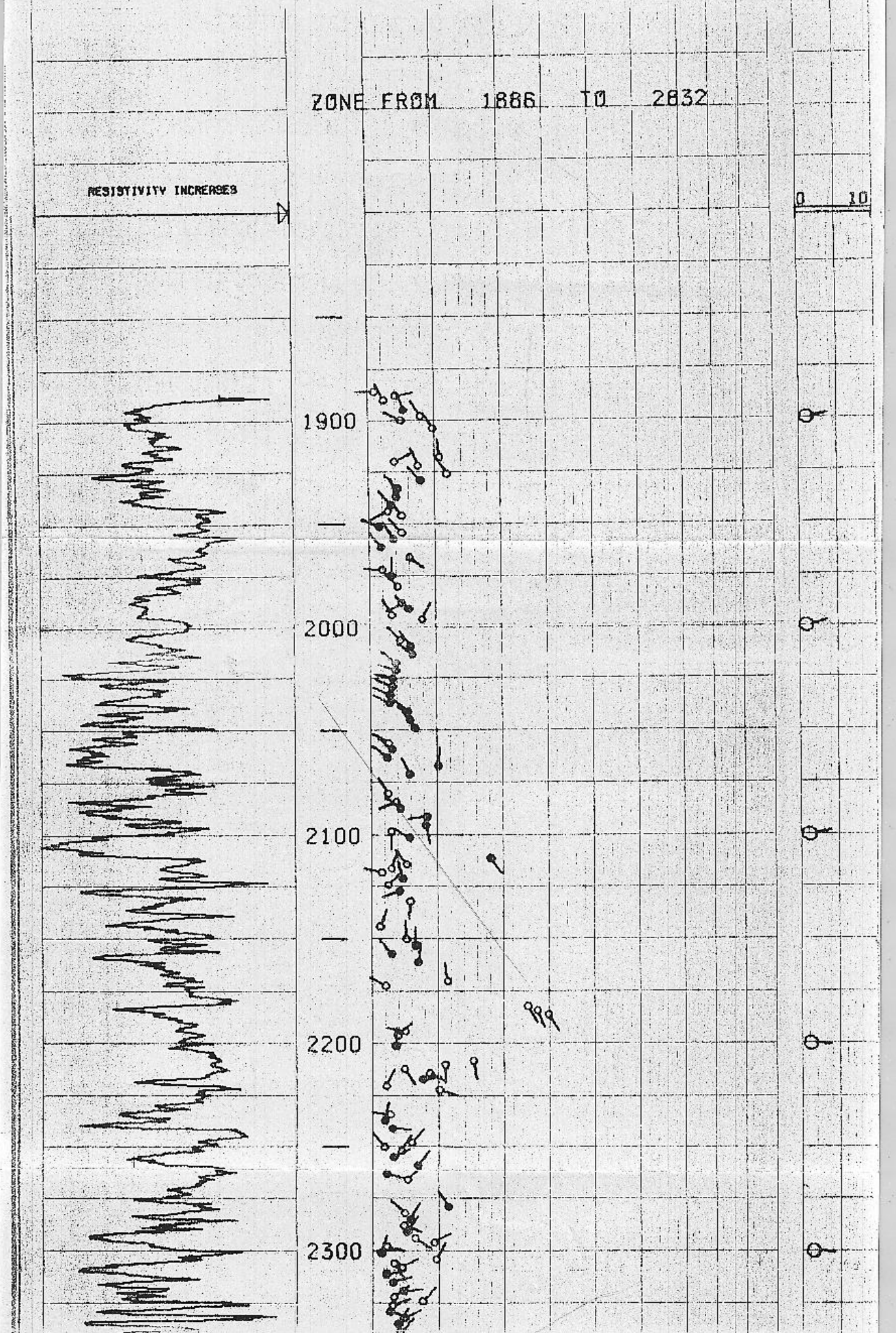

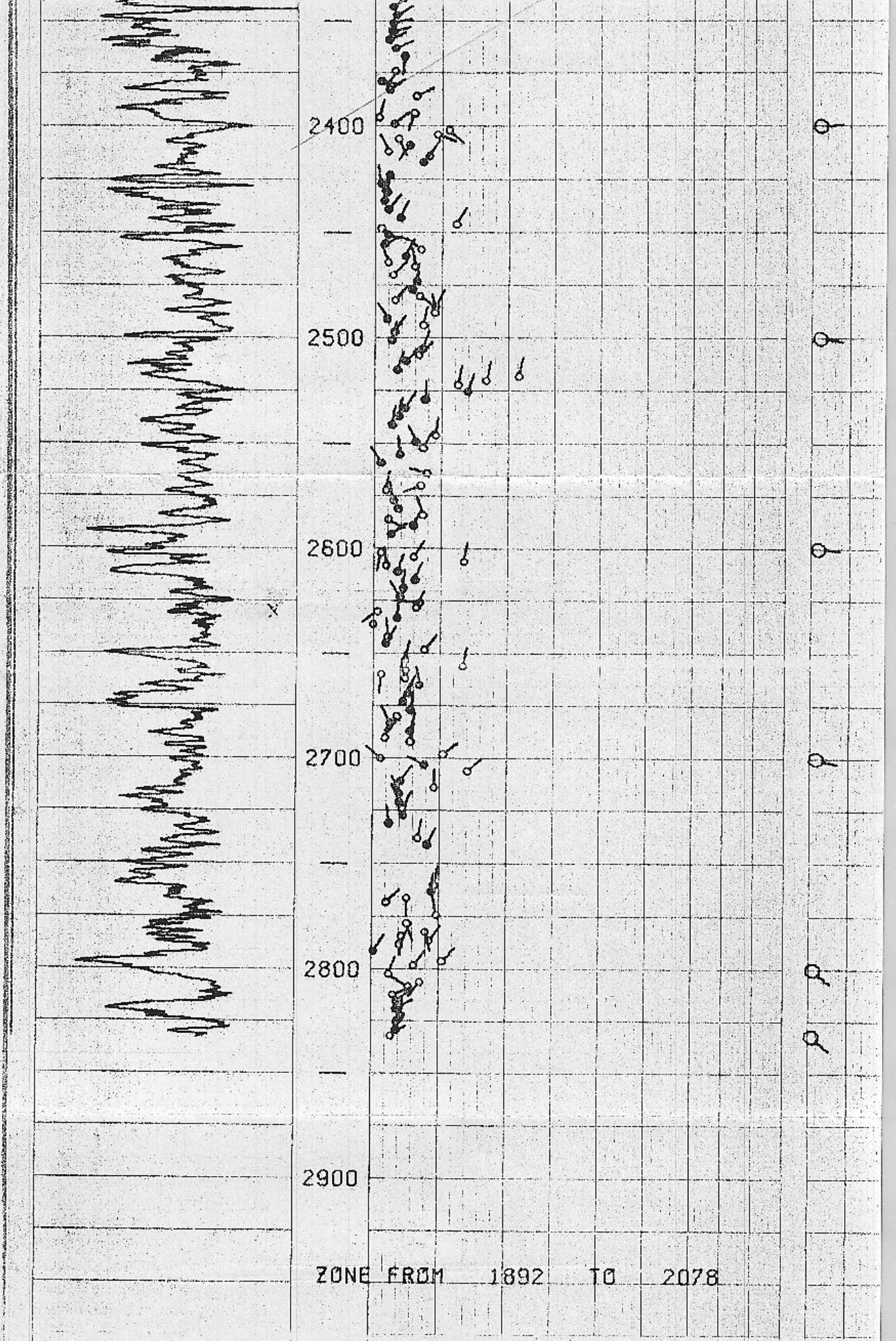

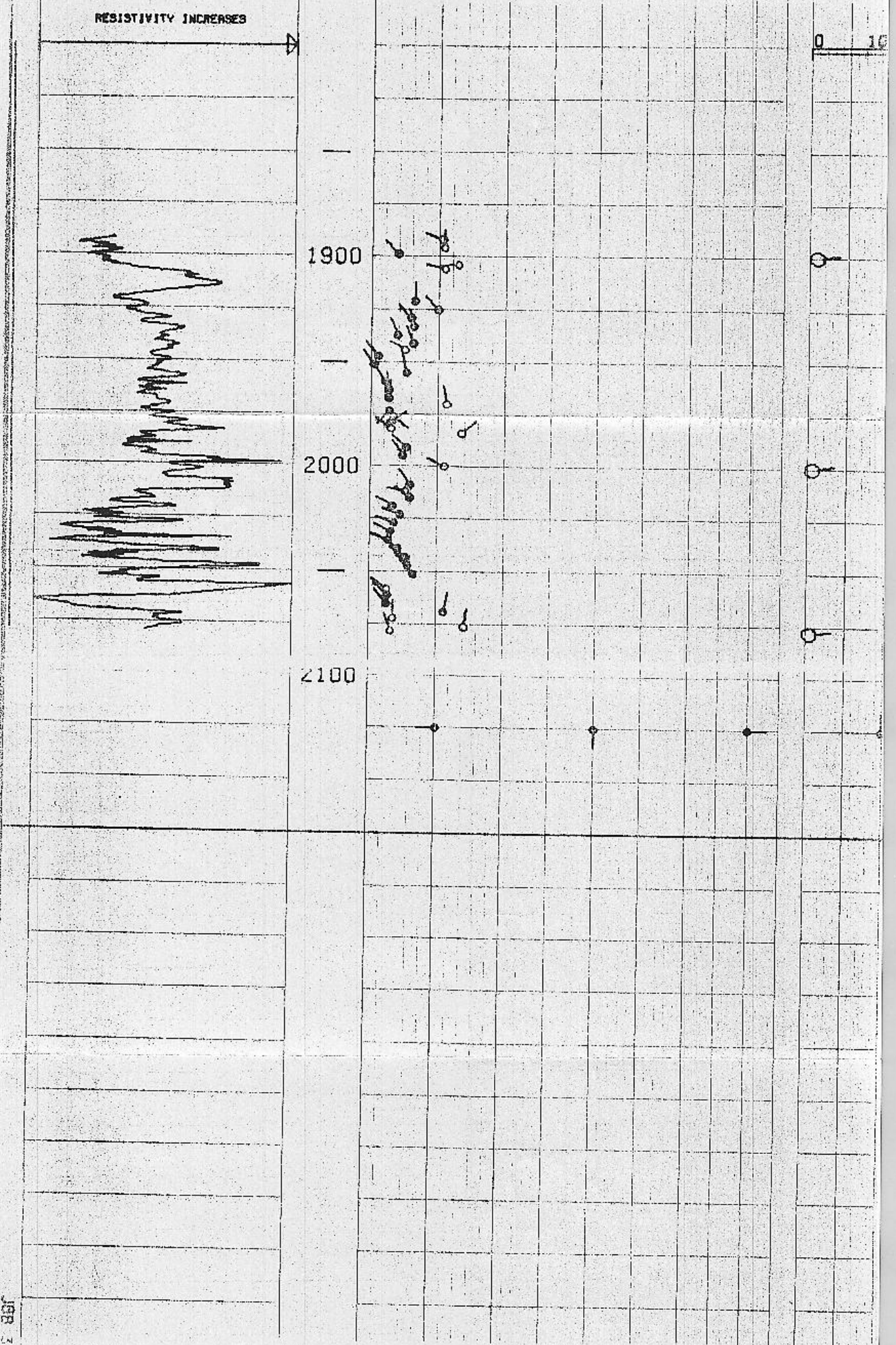

151.00

CORRELATION CURVE　DEPTHS　DIP ANGLE AND DIRECTION　BOREHOLE DRIFT

0 10 20 30 40 50 60 70 80 90 0 10

ALL QUALITY ARROW PLOT　3151

FROM THE CLUSTER PROGRAM

BLACK ARROWS ARE HIGHEST QUALITY

CORRELATION LENGTH 4 FT.

STEP LENGTH 2 FT.

SEARCH ANGLE 30 DEGREES X2

PC01300235183070010020420

ZONE FROM 1886 TO 2838

RESISTIVITY INCREASES

0 10

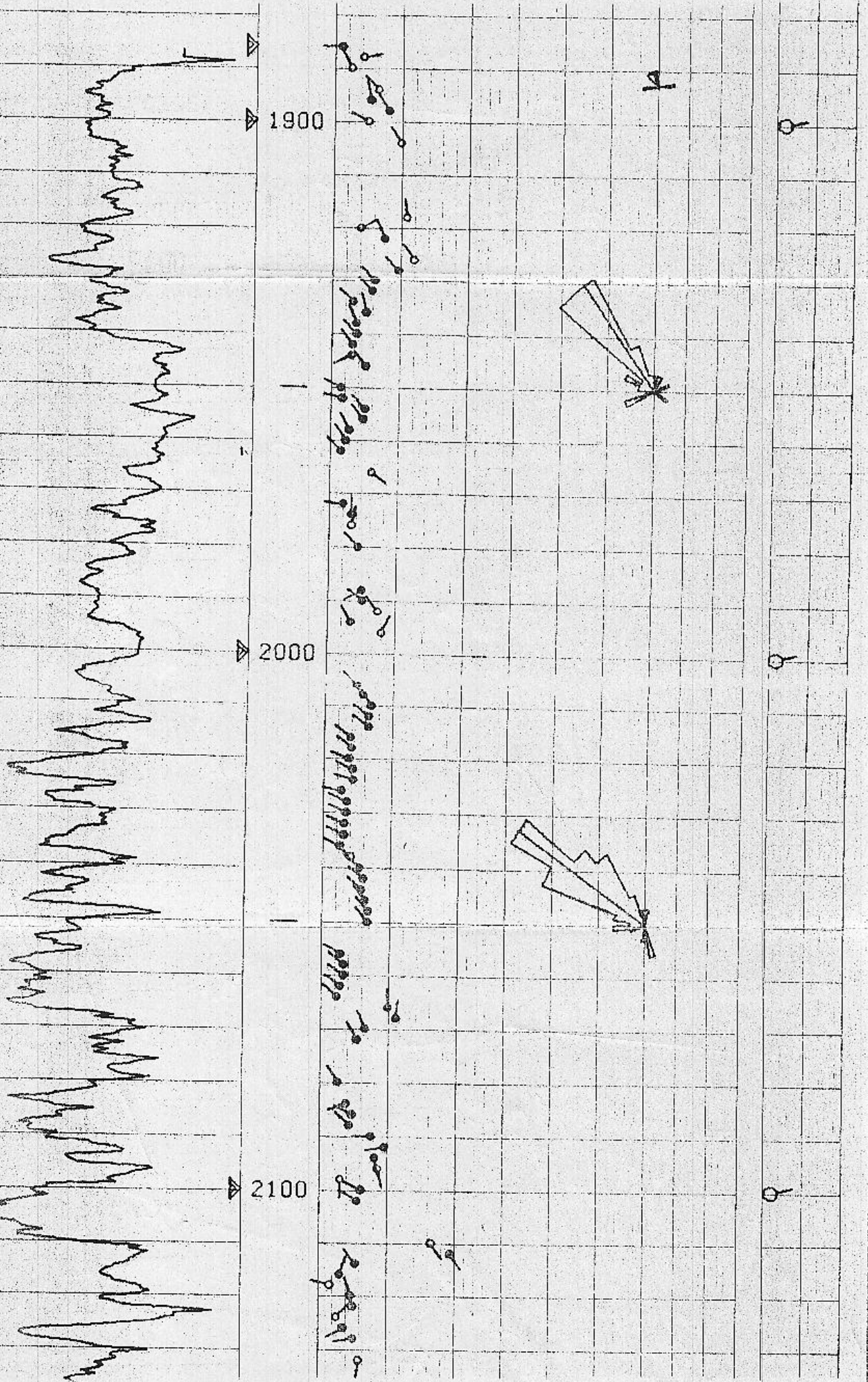

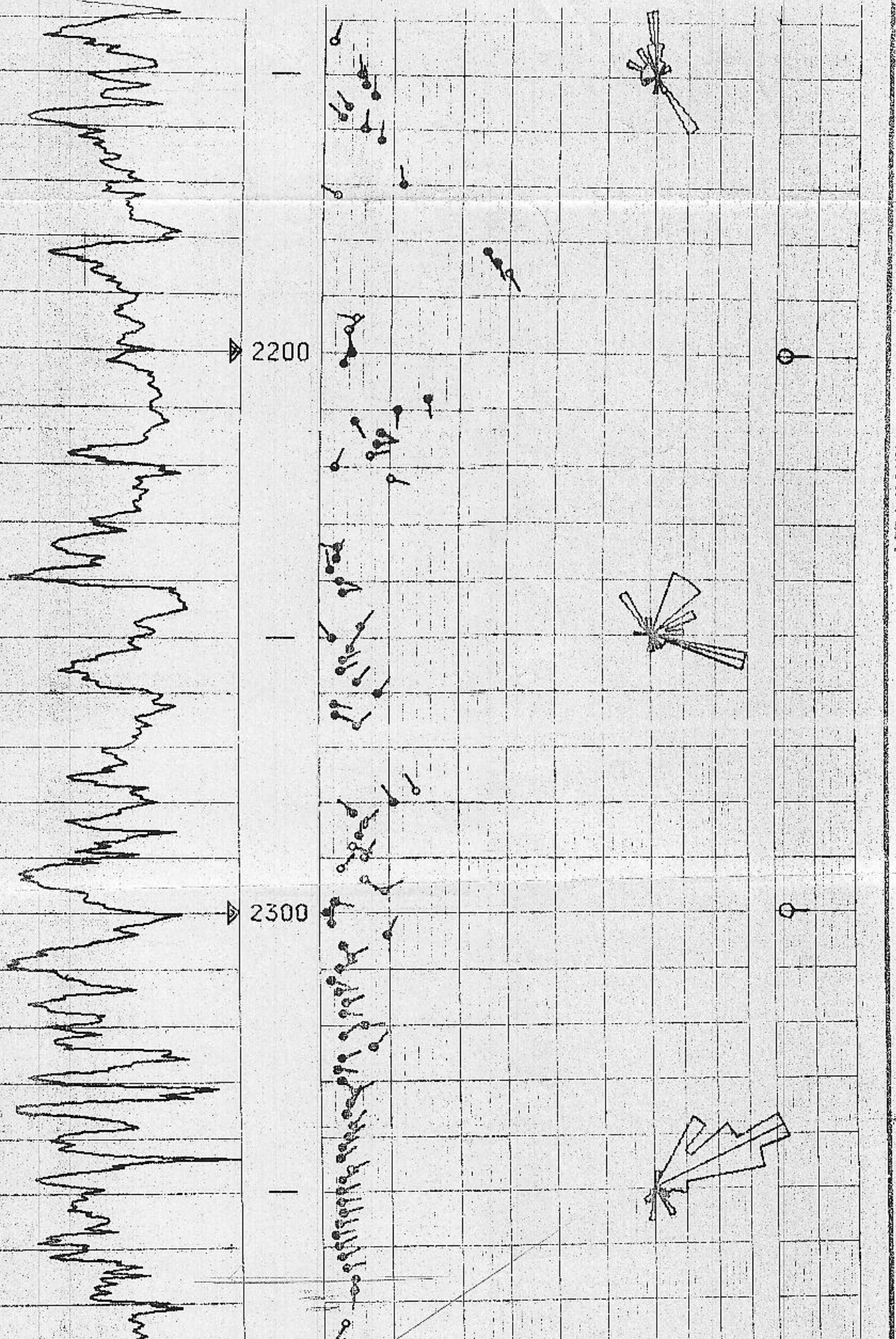

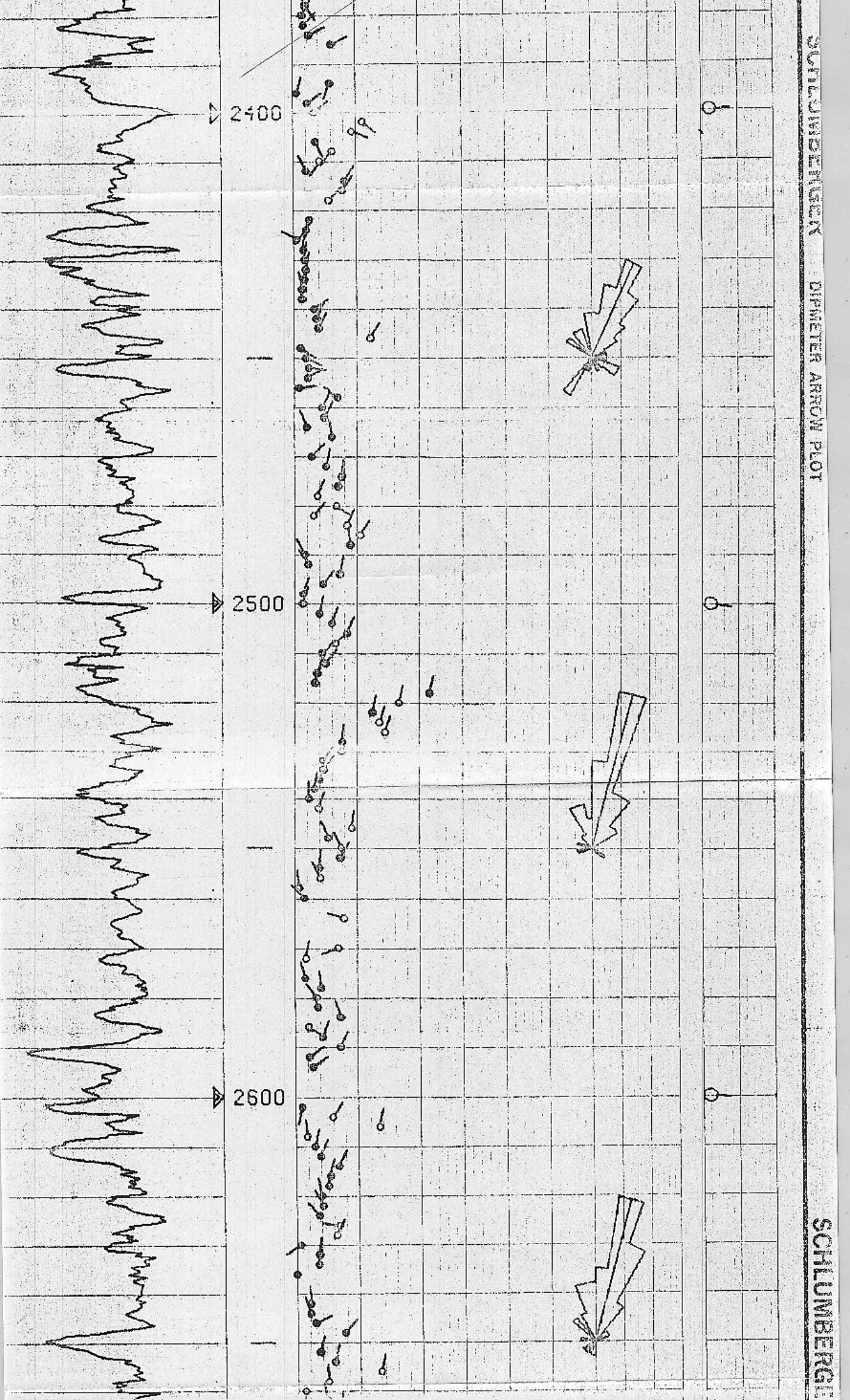

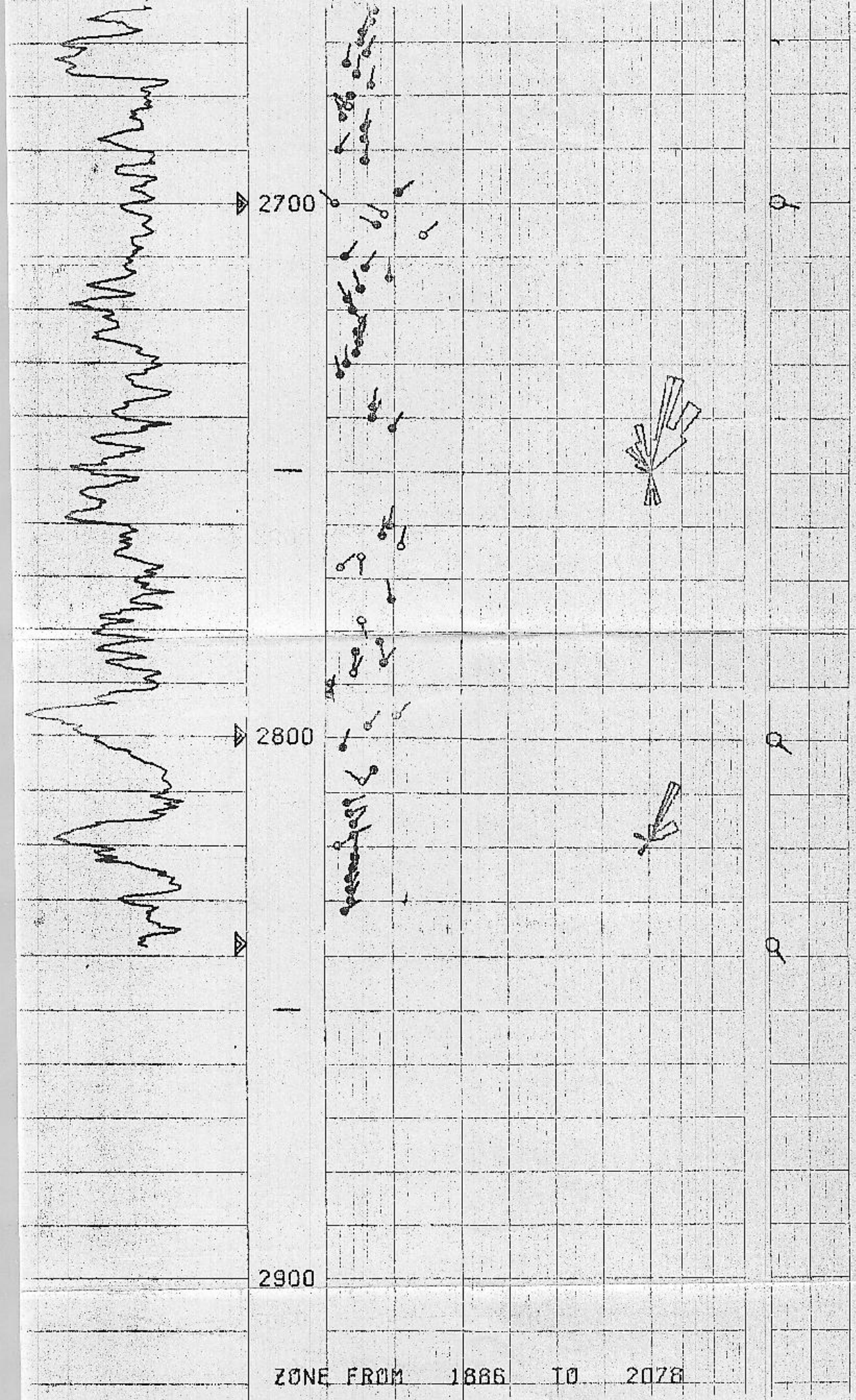

R DIPMETER ARROW PLOT

SCHLUMBERGER

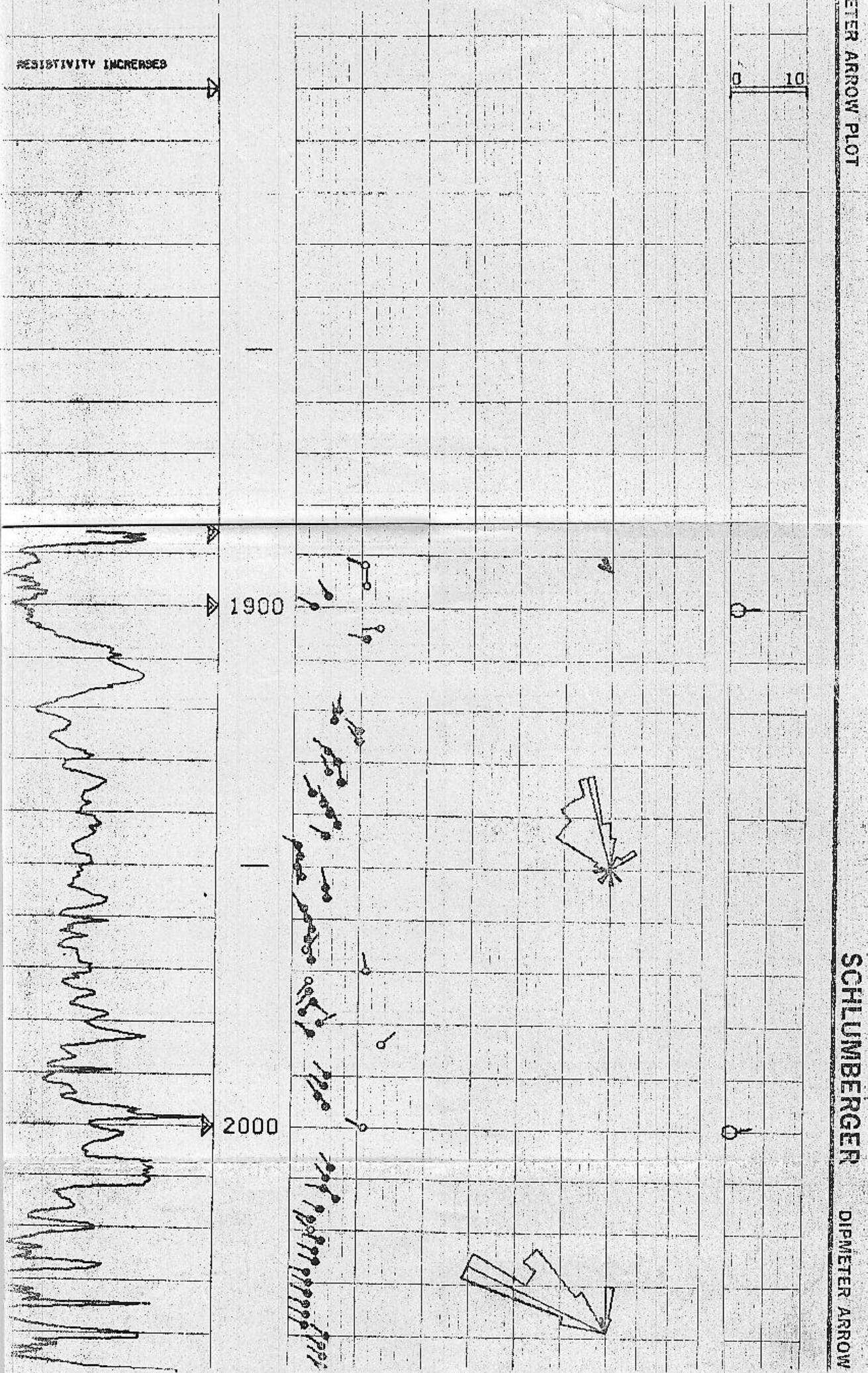DIPM