SCHLUMBERGER

GL04921

ELECTRICAL LOG

Location of Well

PETROLEUM INFORMATION 8779

Elevation: D.F.:

K.B.: 7574

or G.L.: 7562

COMPANY: W. F. Carr

WELL: Kennedy & Williams #1

FIELD: San Luis (W)

LOCATION: C SW¼ 11 41N 9E

COUNTY: Saguache

STATE: Colorado

FILING No.

COUNTY: Saguache 8779

FIELD OR LOCATION: C SW¼ 11 41N 9E

WELL: Kennedy & Williams #1

COMPANY: W. F. Carr

RUN NO.		Two	Three		
Date		5-5-52	8-21-52		
First Reading		3620	6831		
Last Reading		1055	3620		
Footage Measured		1565	3211		
Csg Shoe Schlum.		1002	1002		
Csg Shoe Driller		1000	1000		
Max. Depth Reached		3620	6831		
Bottom Driller		3619	6831		
Depth Datum		RDB 1'/RT	1'/RT		
Mud Nature		Gel Caus	Queb.		
" Density		9.9	10.1		
" Viscosity		51	47		
" Resistivity	@ °F	8.0@68 °F	5.4@90 °F	@ °F	@ °F
" Resistivity BHT	@ °F	@104°F	@153°F	@ °F	@ °F
" pH	@ °F	@ °F	8.5@ °F	@ °F	@ °F
" Water Loss	CC/30 Min.	9.6 CC/30 Min.	1.6 CC/30 Min.	CC/30 Min.	CC/30 Min.
Maximum Temp. °F		104	153		
BH Size		15" 8 3/4"	8 3/4"		
Spacings — AM		16"	16"		
A		64"	64"		
AO		15'8"	15'8"		
E.S. Rig Time					
Truck No.		1718Farm	1718Farm		
Recorded By			Miller		
Witnessed By					

REMARKS

Spontaneous-Potential millivolts

DEPTHS

Resistivity ohms. m²/m.

− 10 +

Normal

0 100

0 1000

Long Normal

0 100

0 1000

Lateral

0 100

0 1000

CSG 92

COLORADO
SAGUACHE CO.
SAN LUIS

PETROLEUM INFORMATION DENVER CASPER
ROCKY MOUNTAIN OIL INFORMATION

Twp 41N 9E
Section 11
C SW ¼

OPR. W. F. Carr

WELL #:1 Kennedy-Williams

ELEV:

*TOPS: Elec. Log/Sample

DSTS & CORES: No data released

SPUD 7-30-59

TD: [illegible]

CSG:

PERF:

PROD ZONE:

INIT. PROD: Plugged & abandoned

COMPL: 5-24-52

PB:

13-11-52

*For Electric Logs on Rocky Mountain Wells—Ask Us!

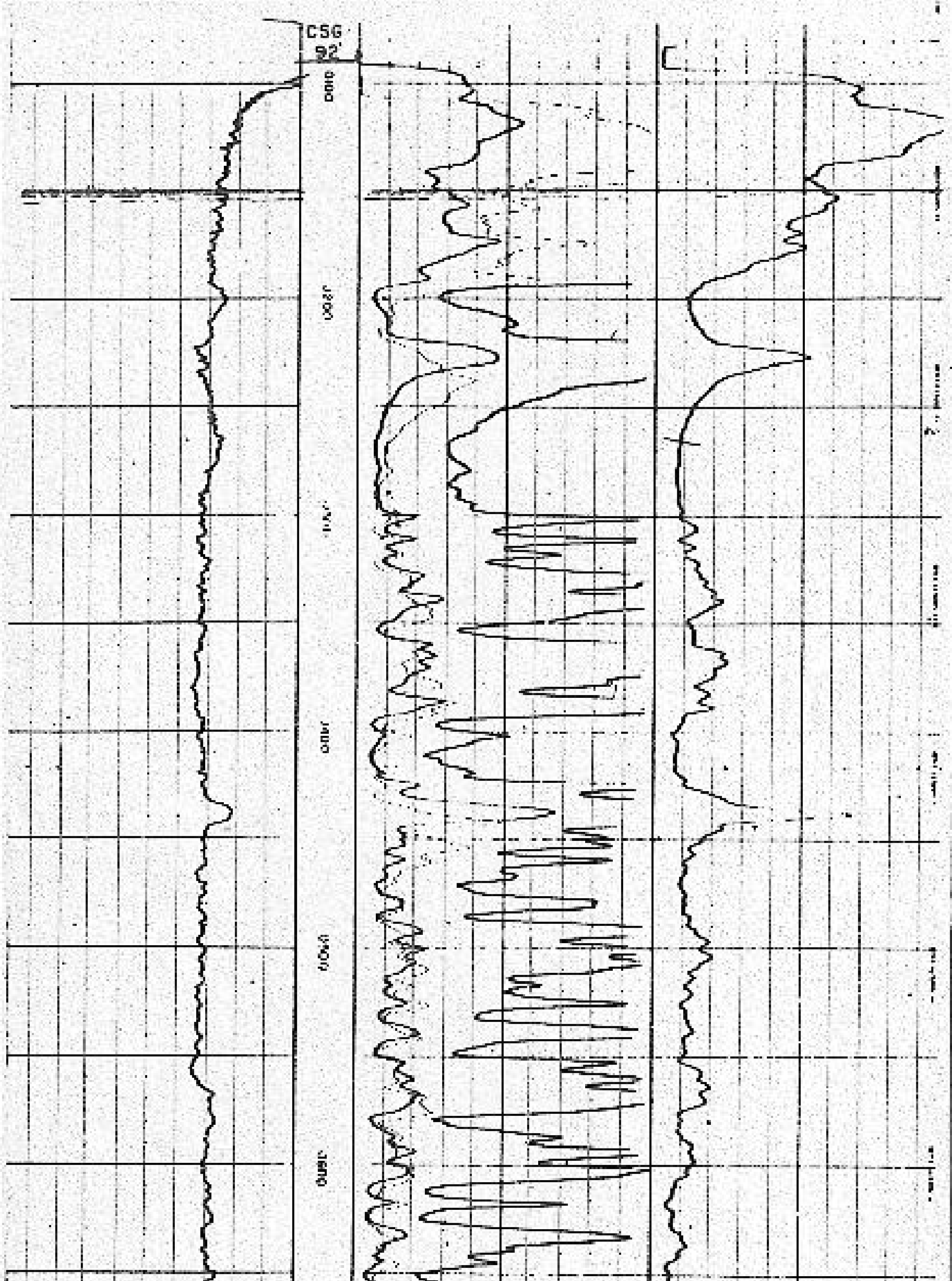

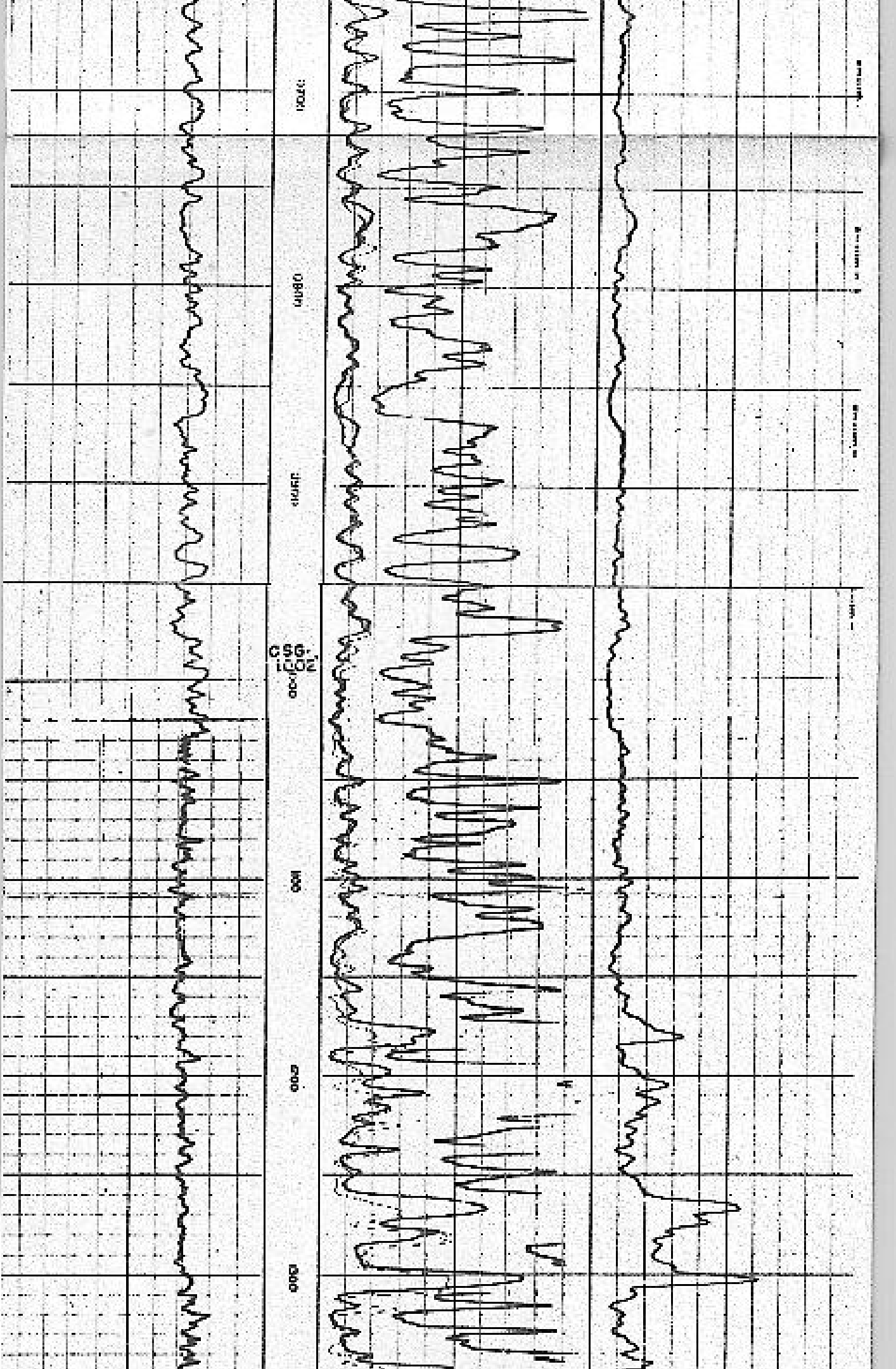

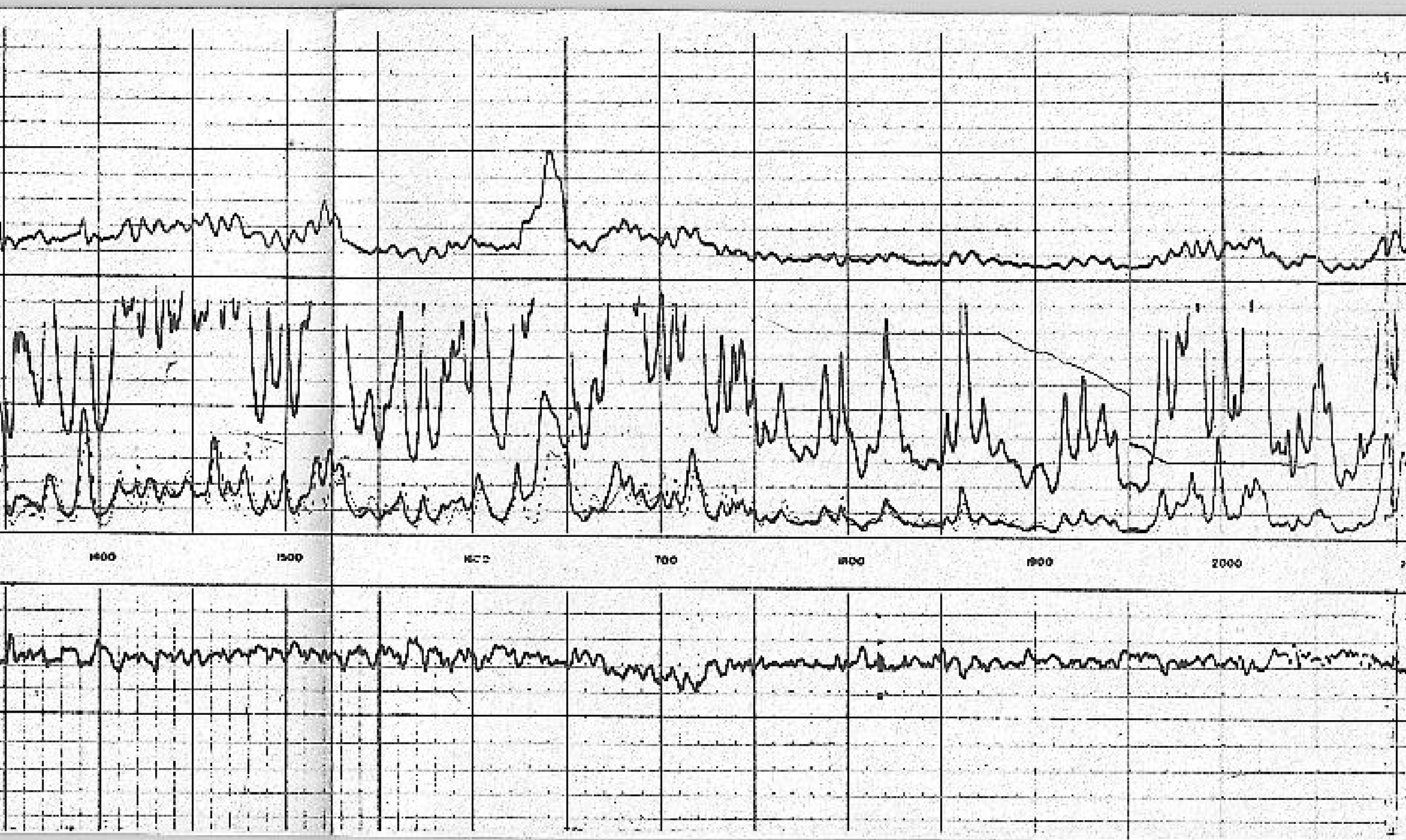

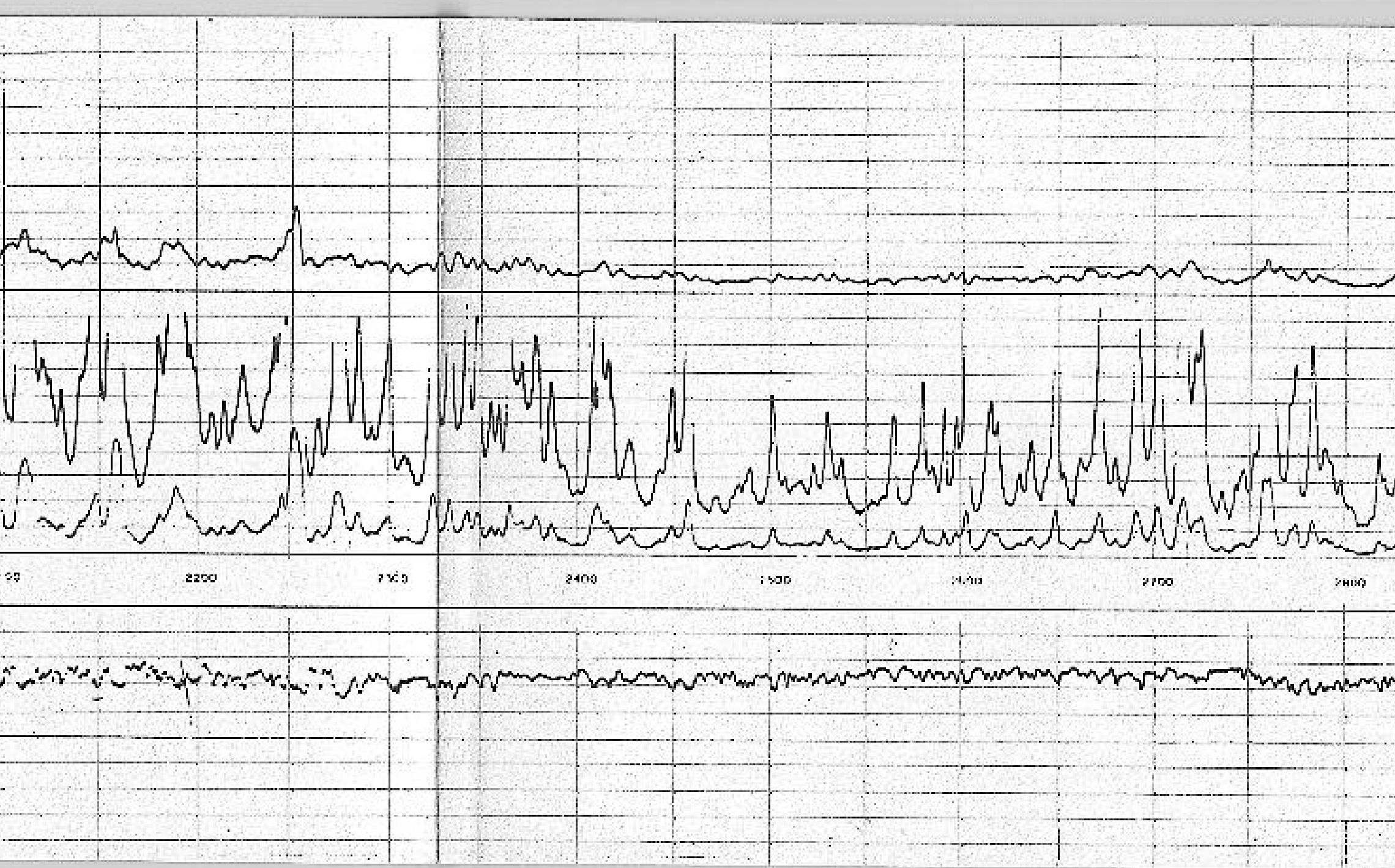

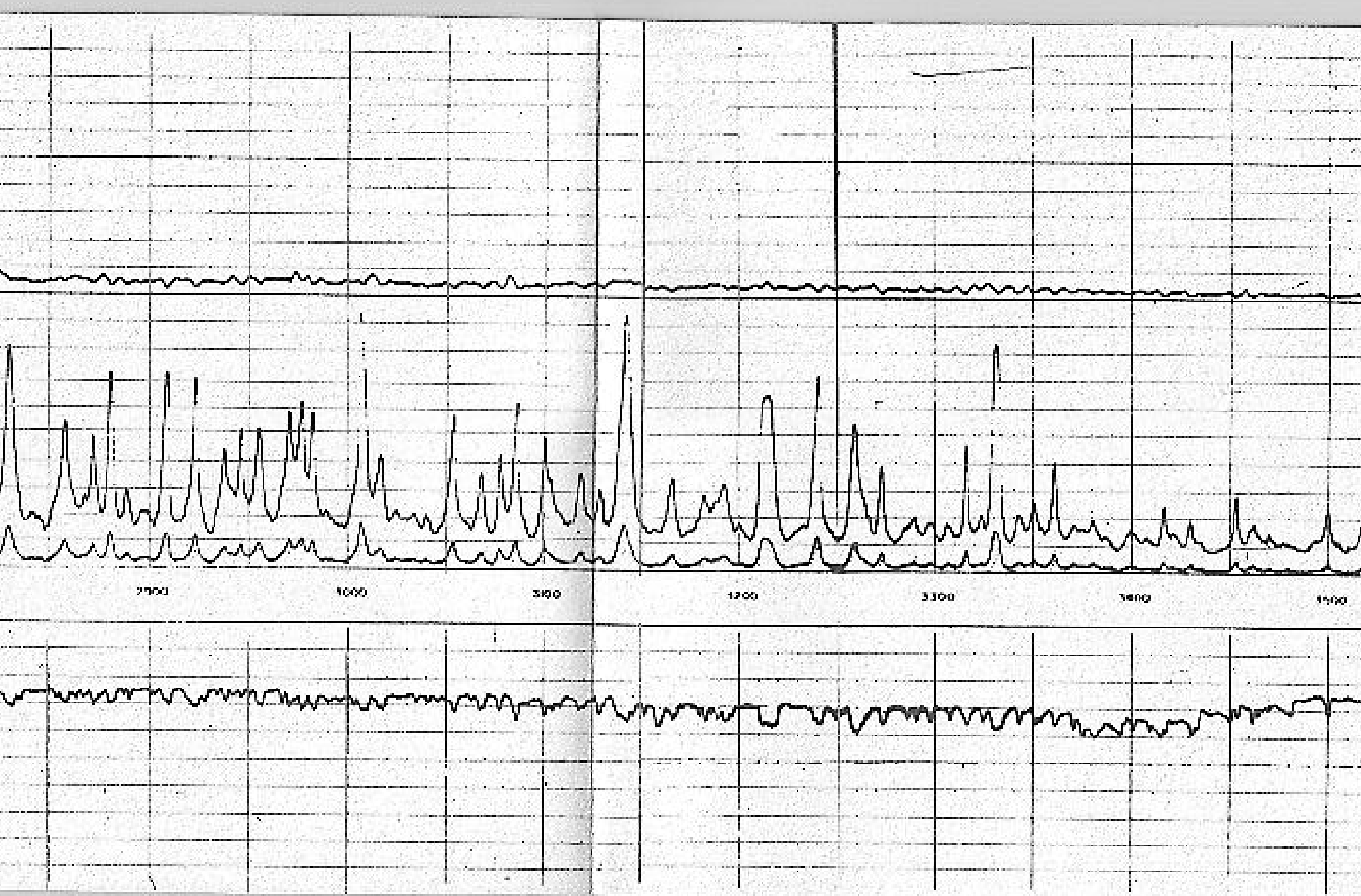

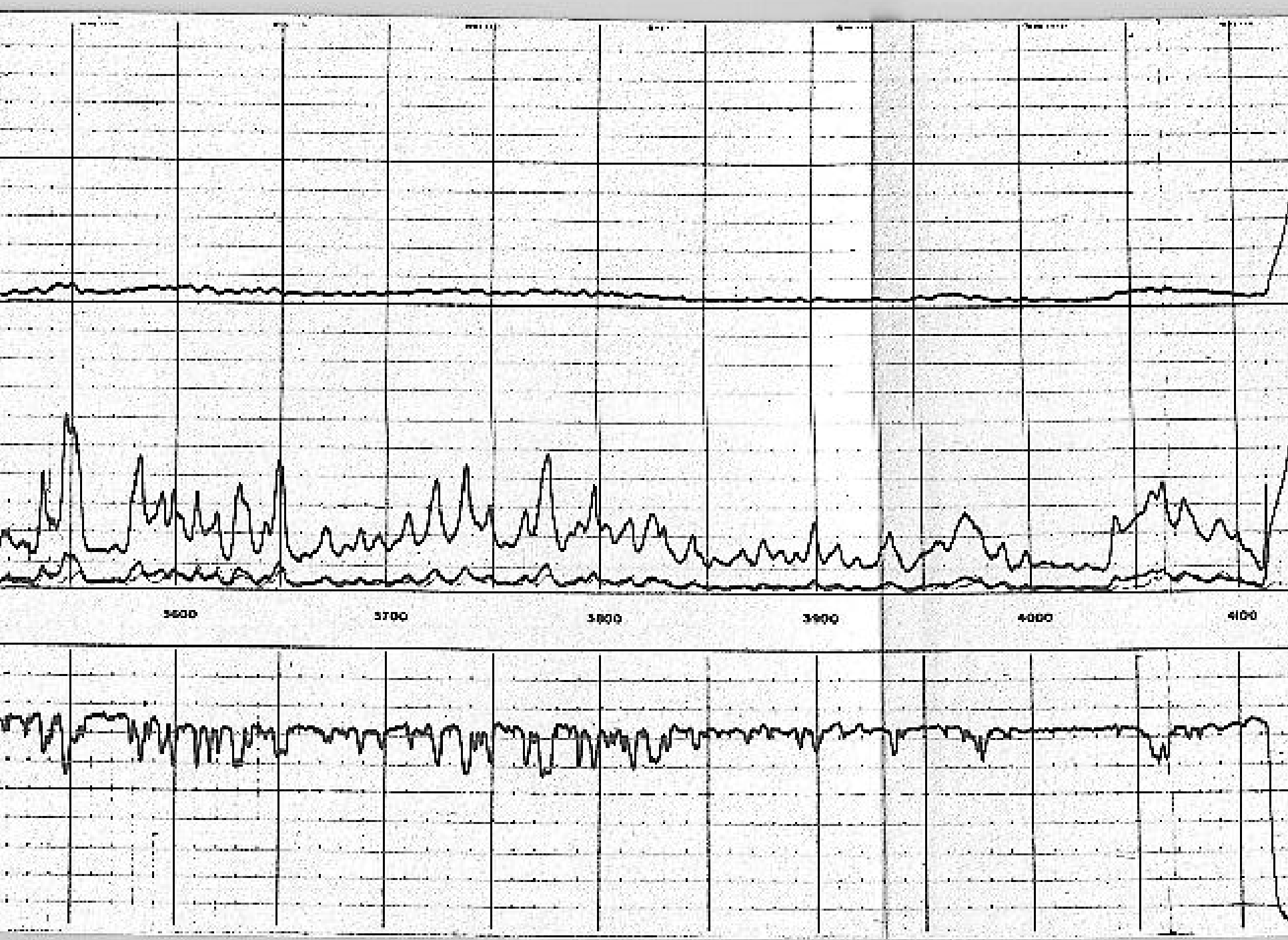

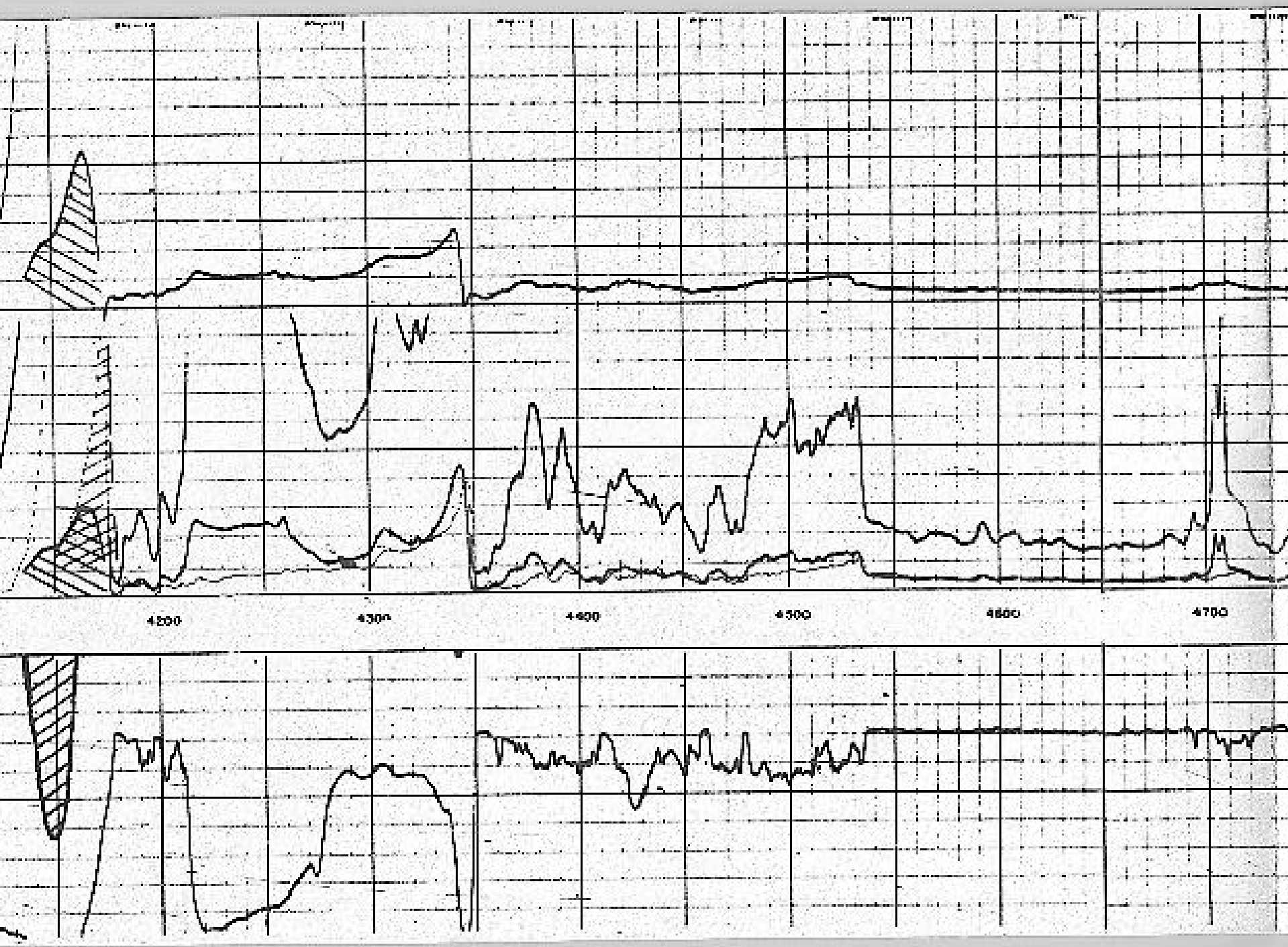

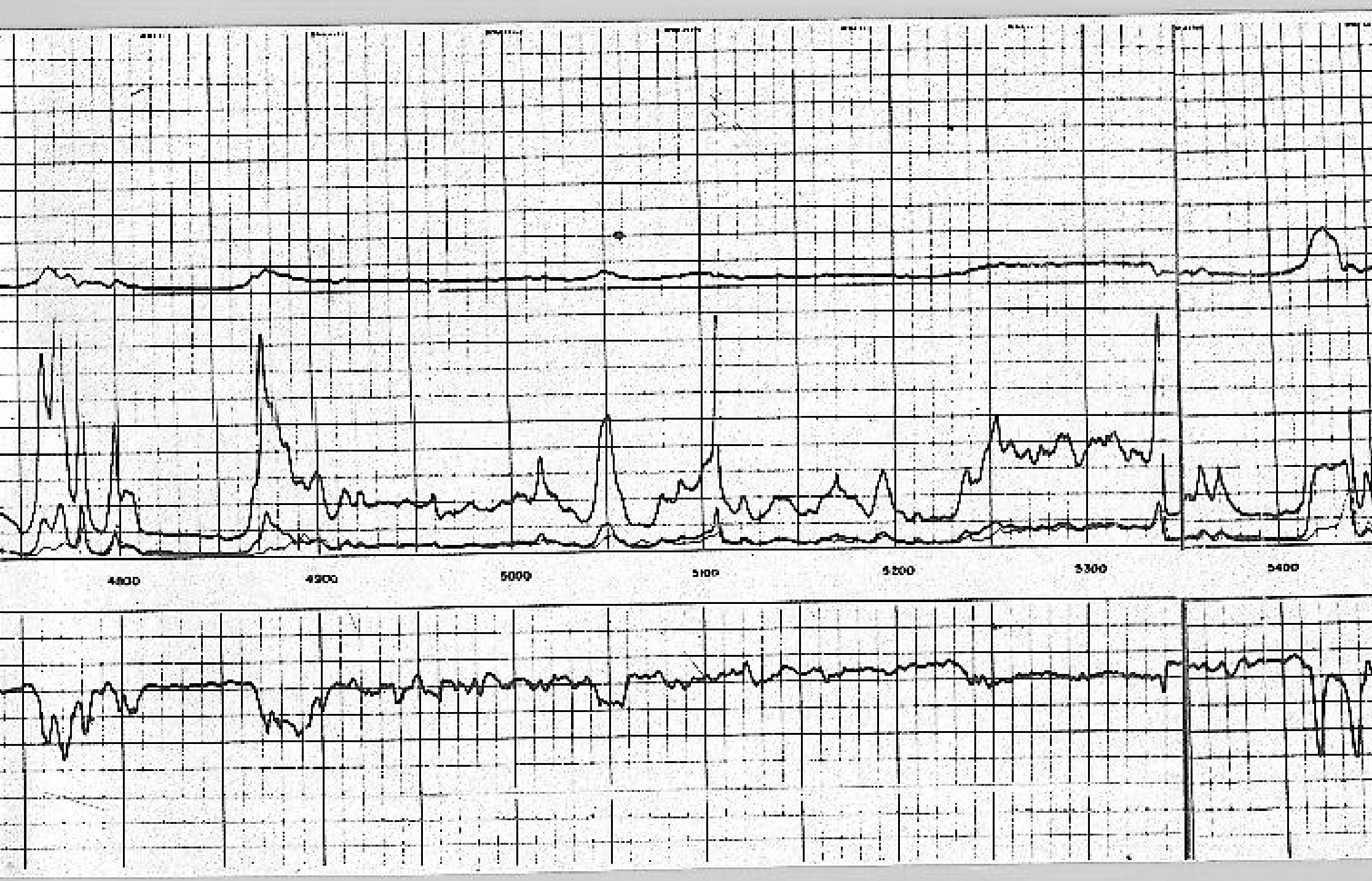

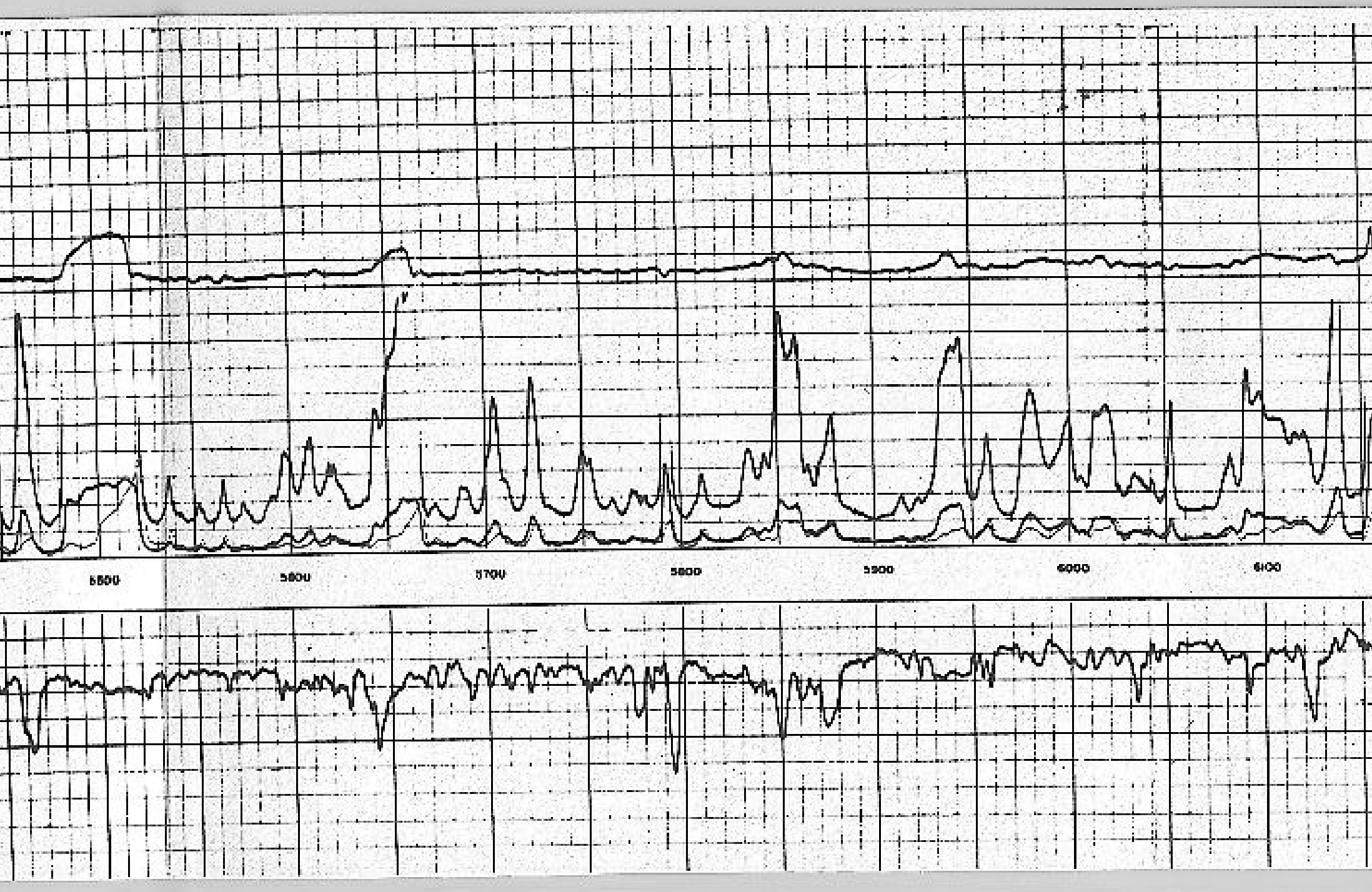

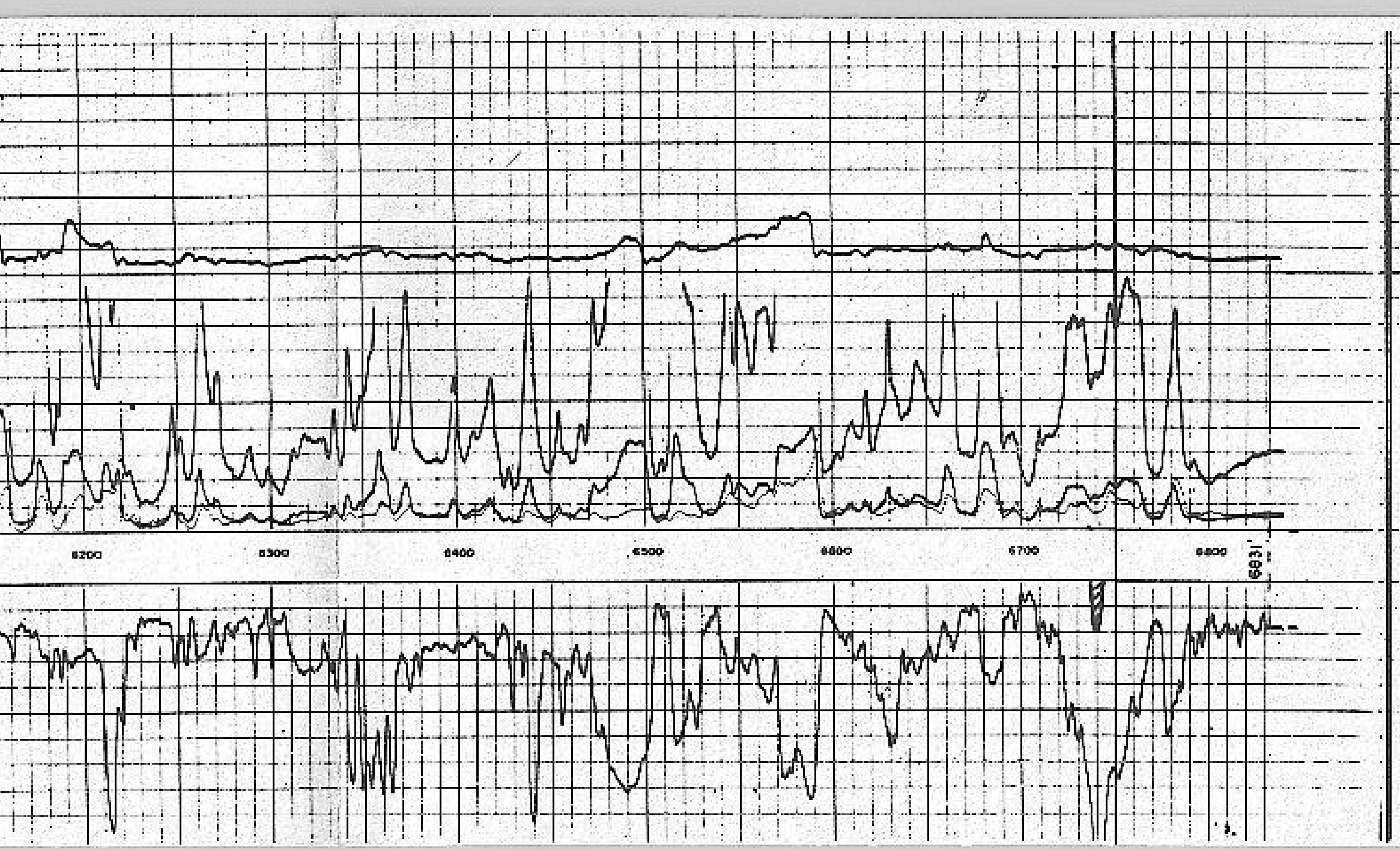

F. WILLIAM CARR
KENNEDY & WILLIAMS #1
WILDCAT — SAGUACHE, COUNTY

T. D. LOG 6831'
T. D. DRLR. 6831'

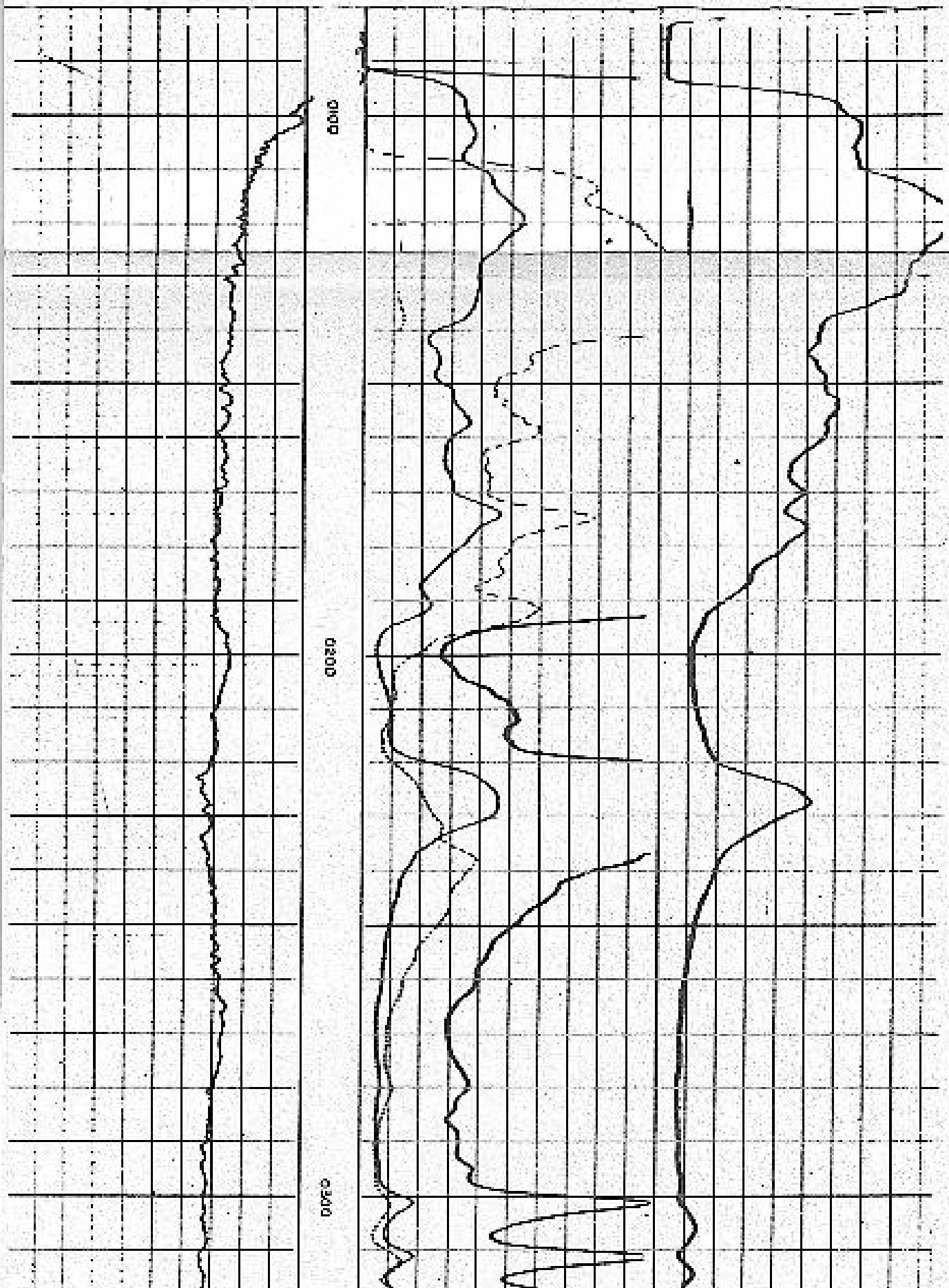

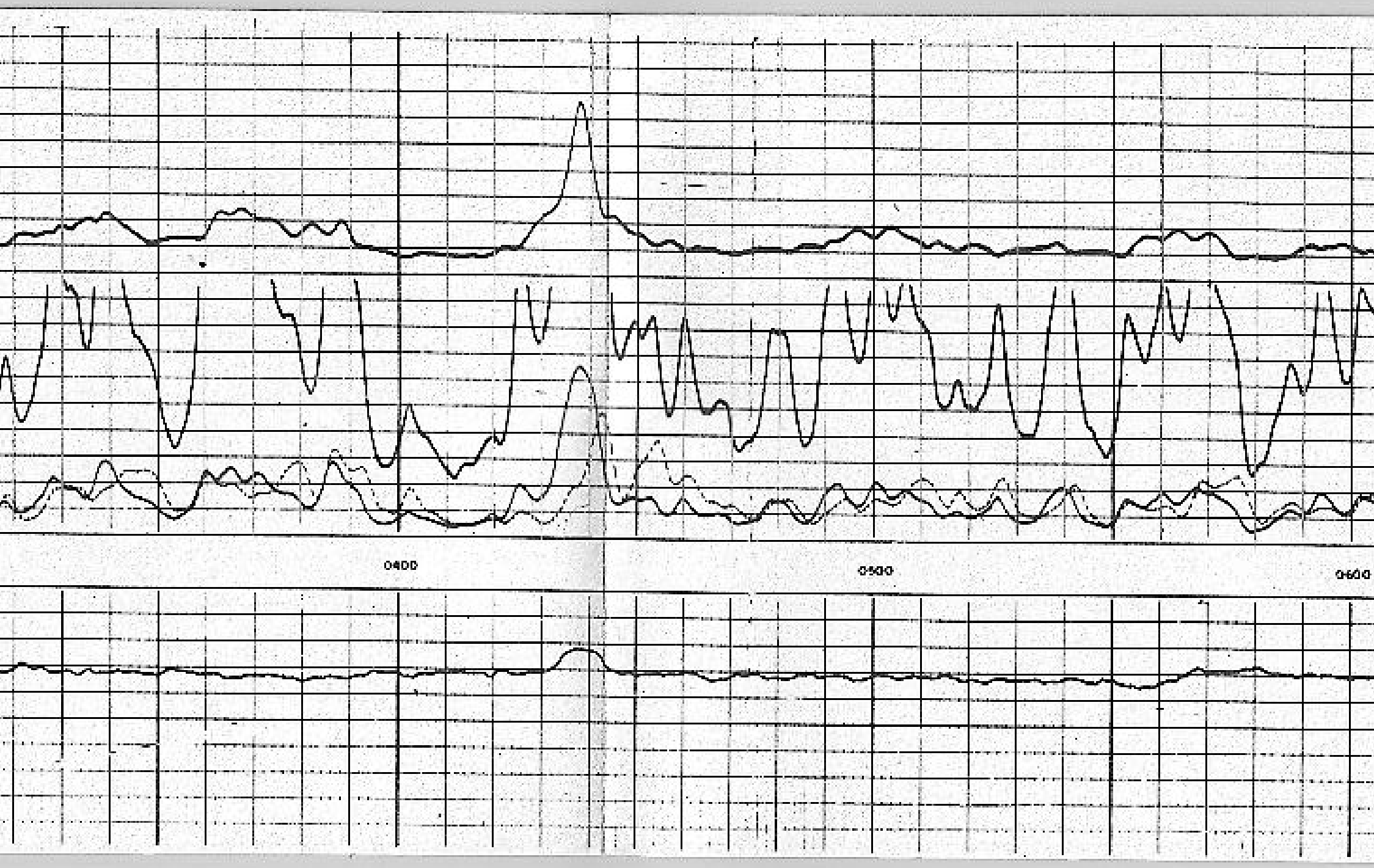

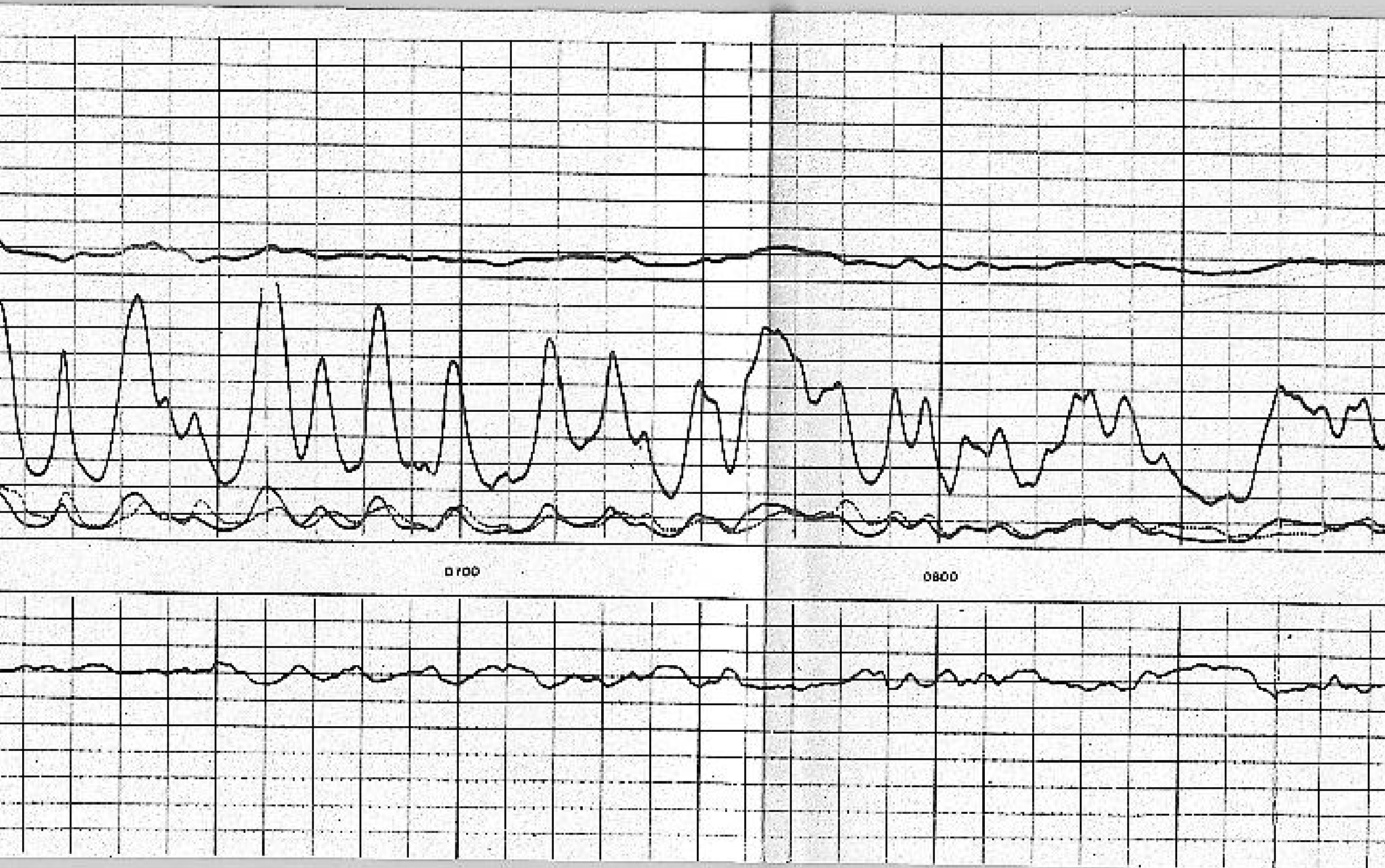

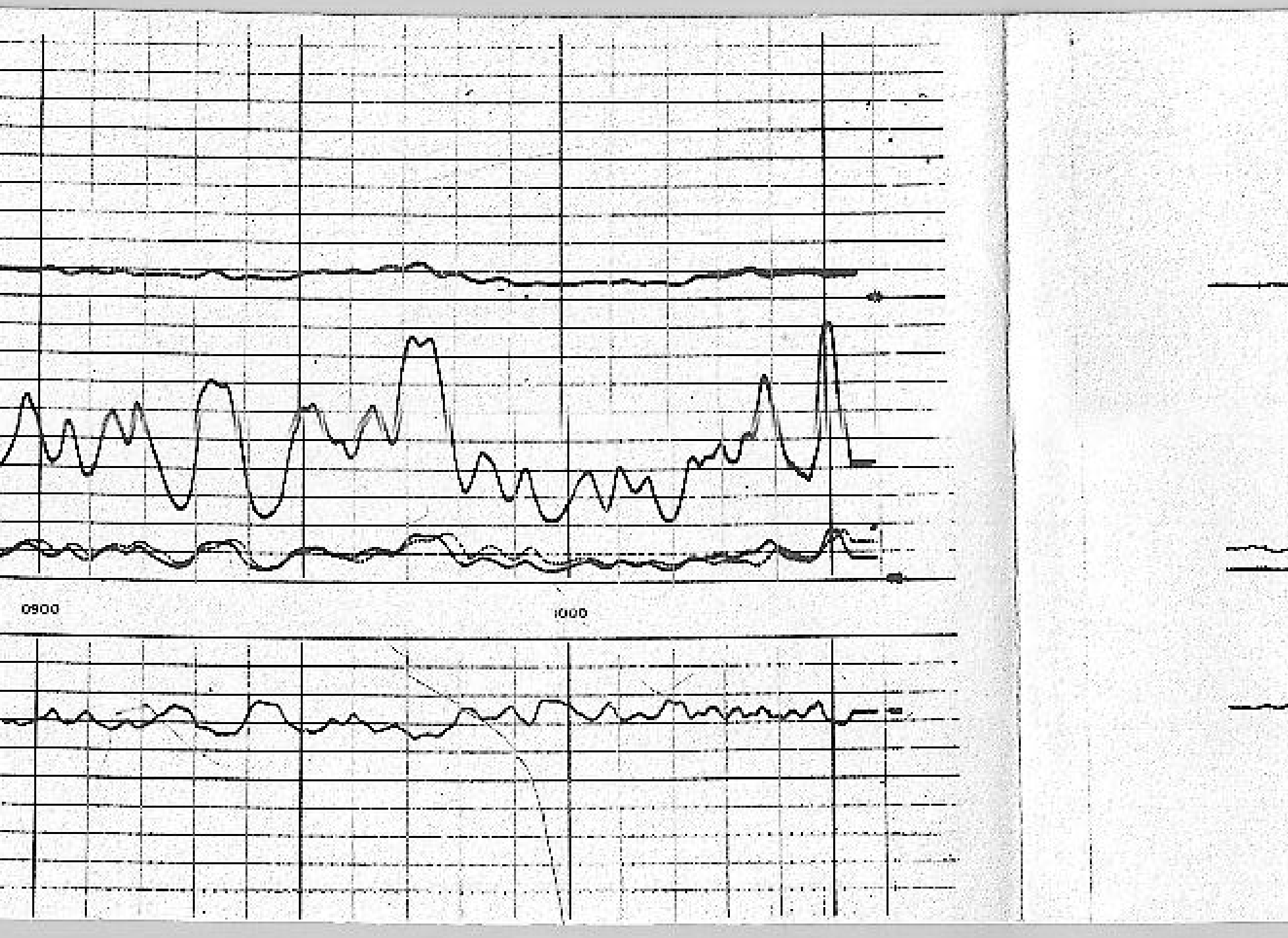

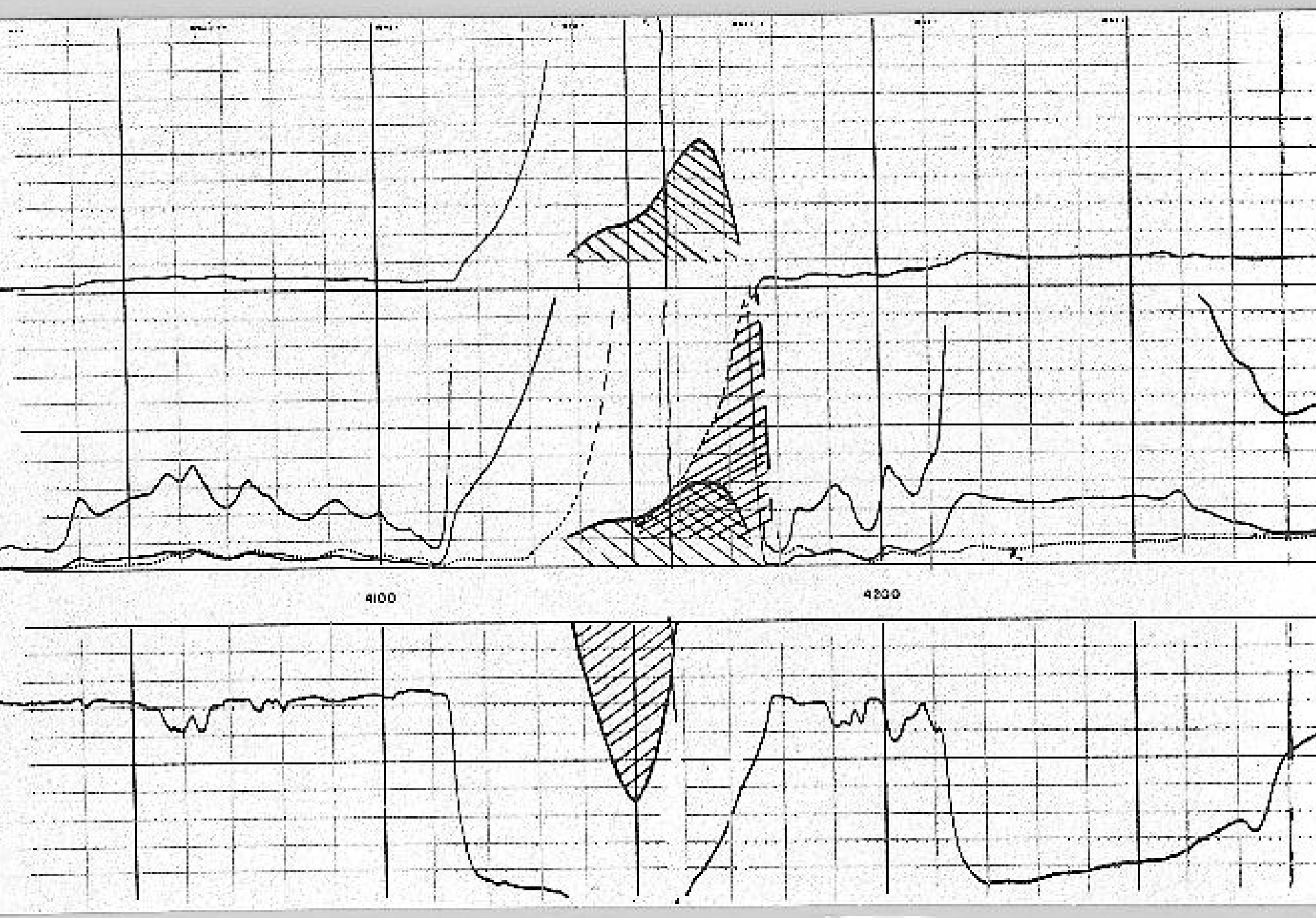

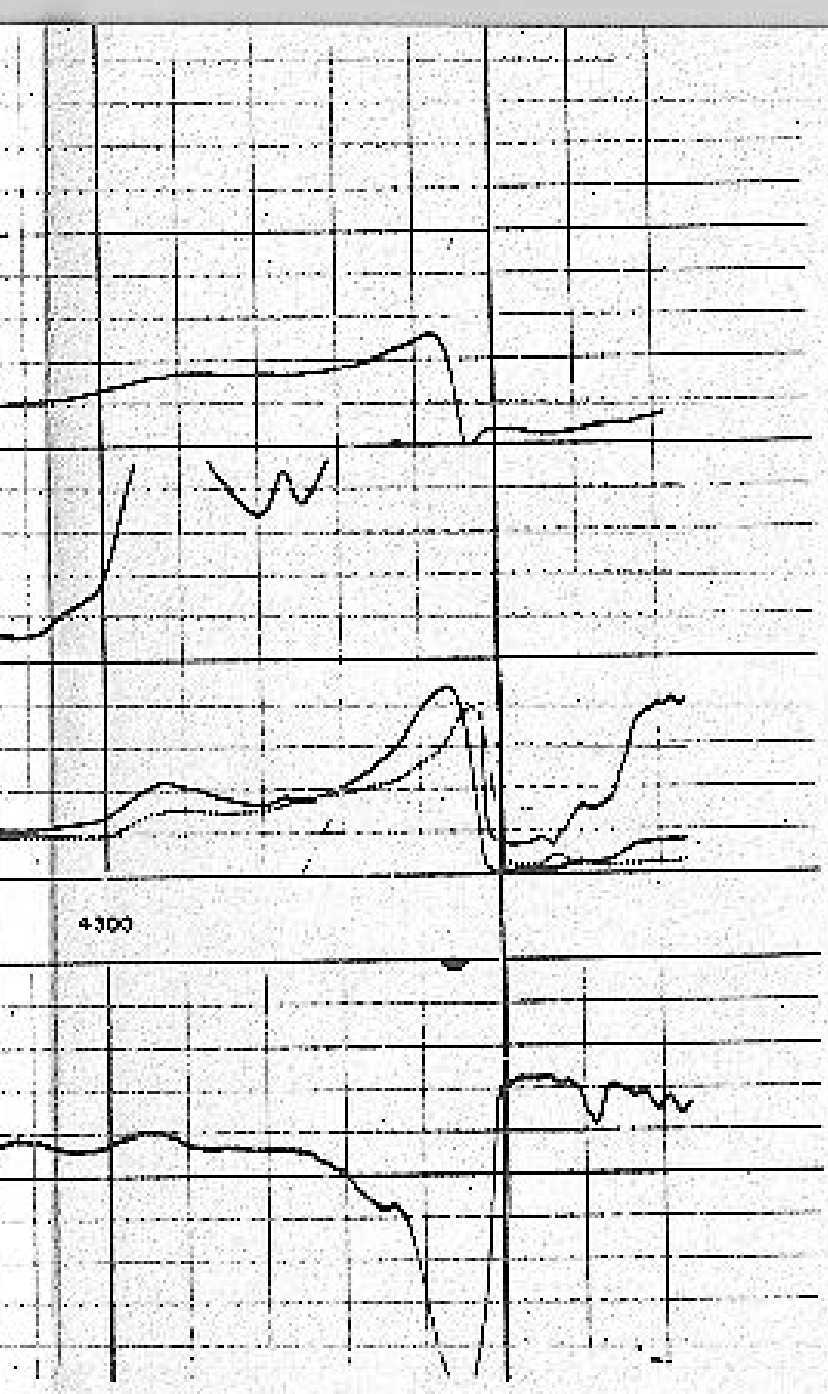

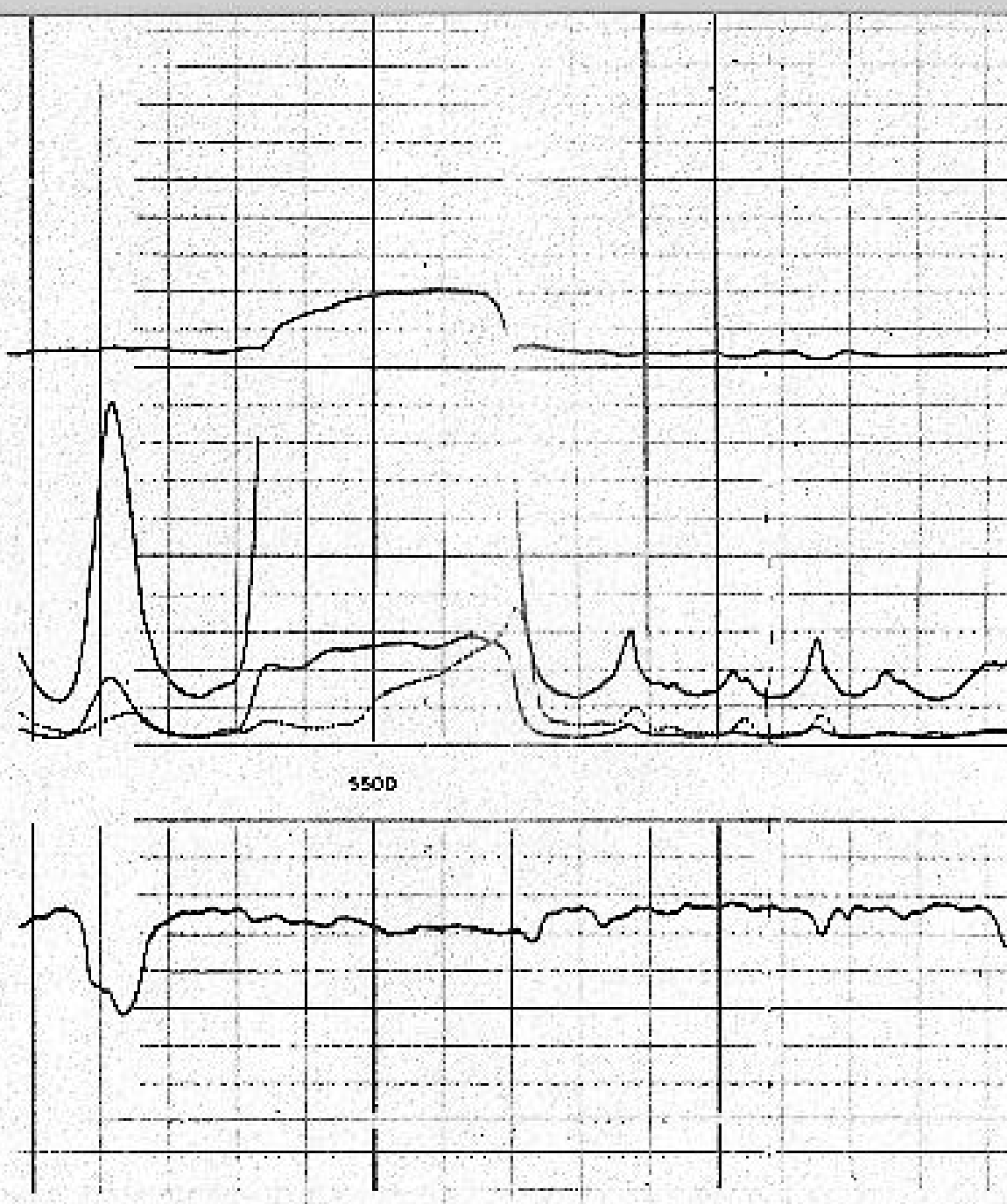

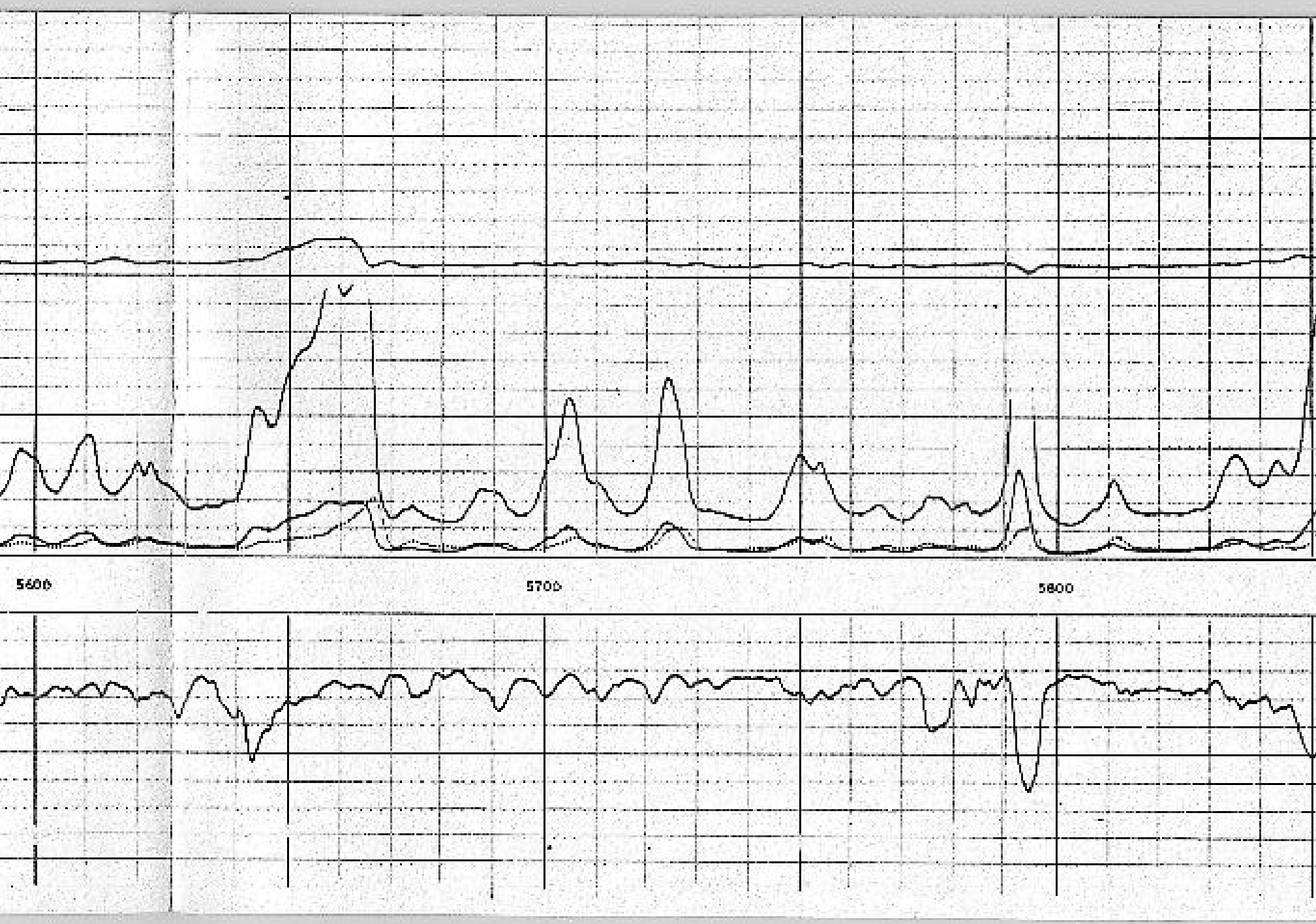

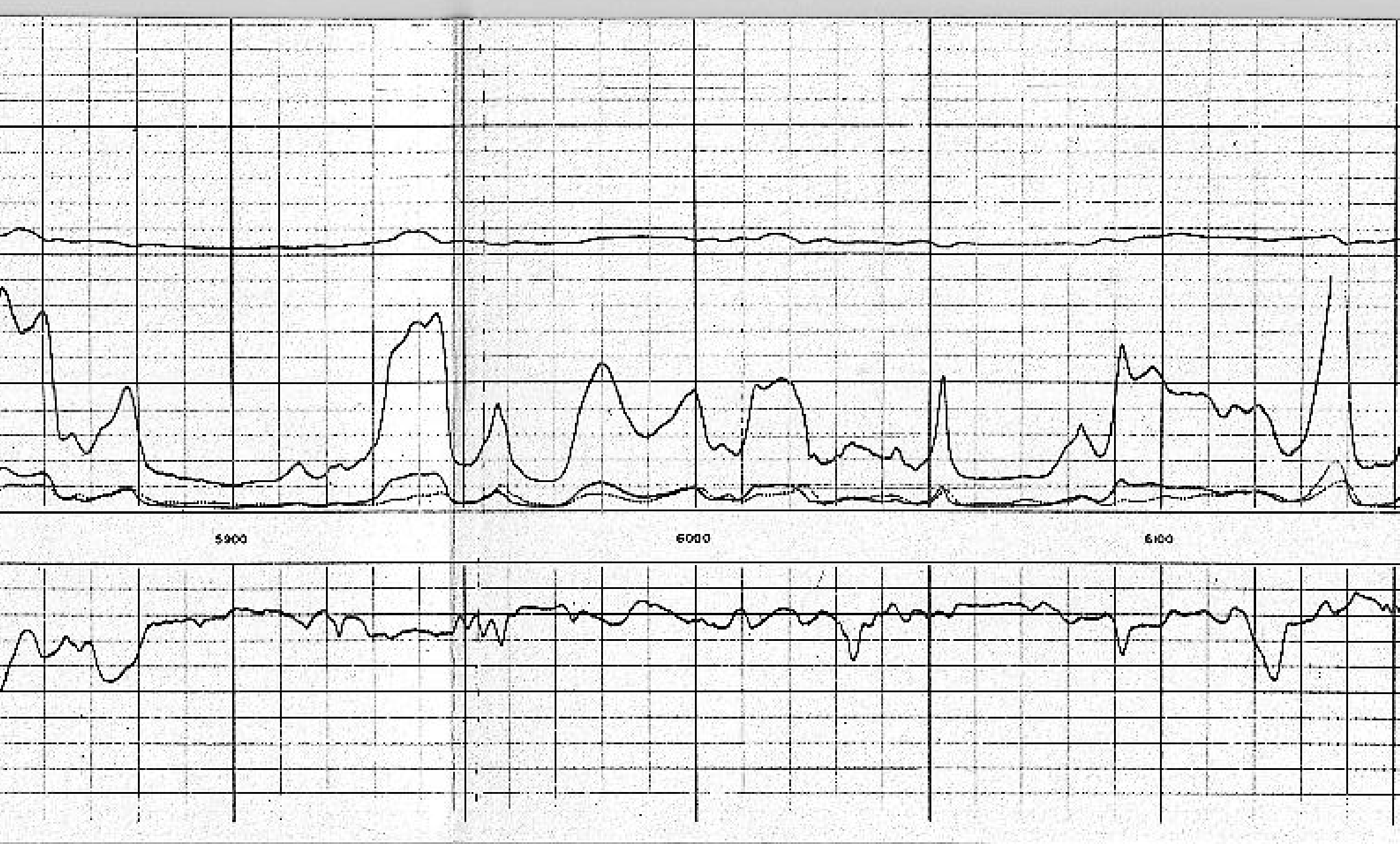

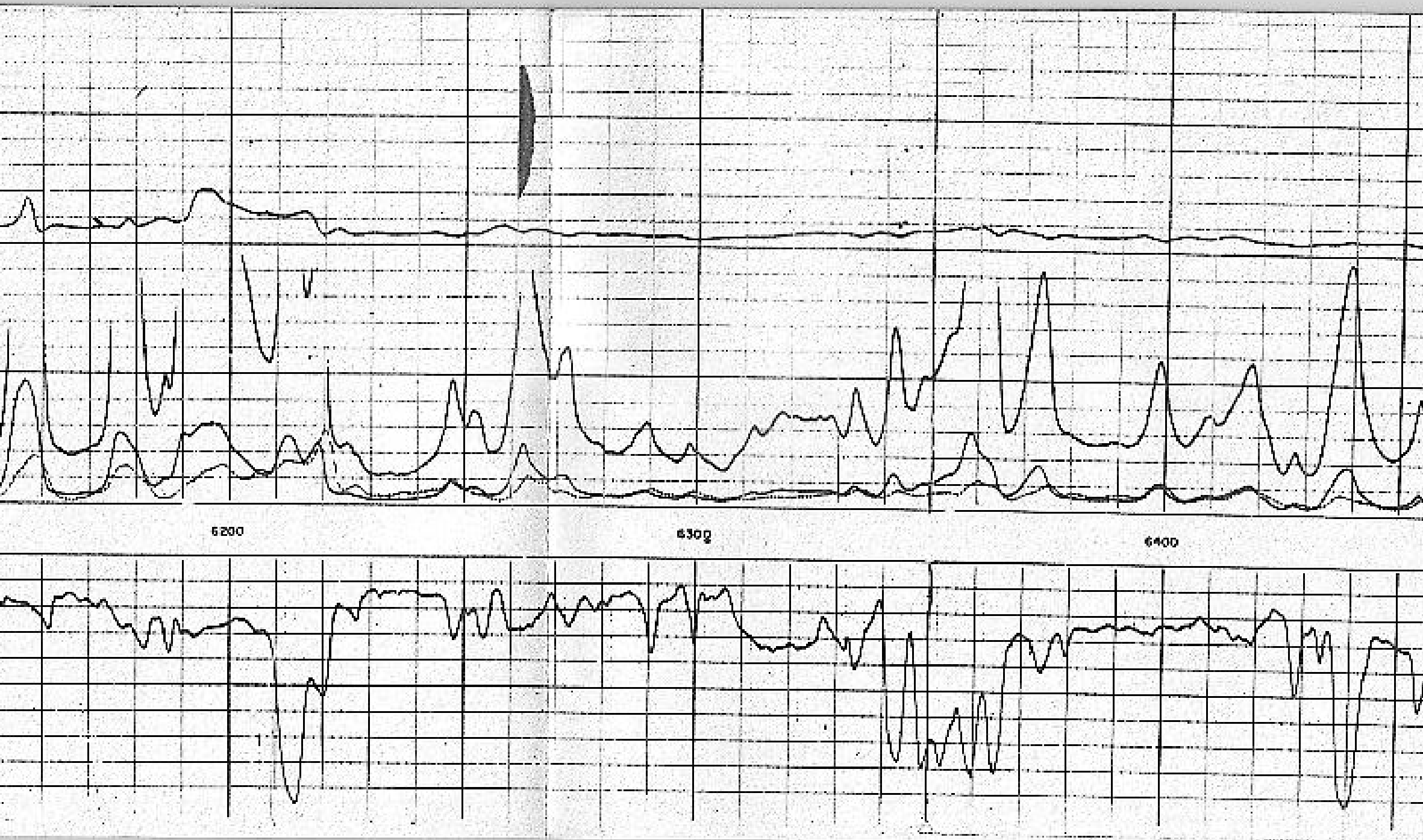

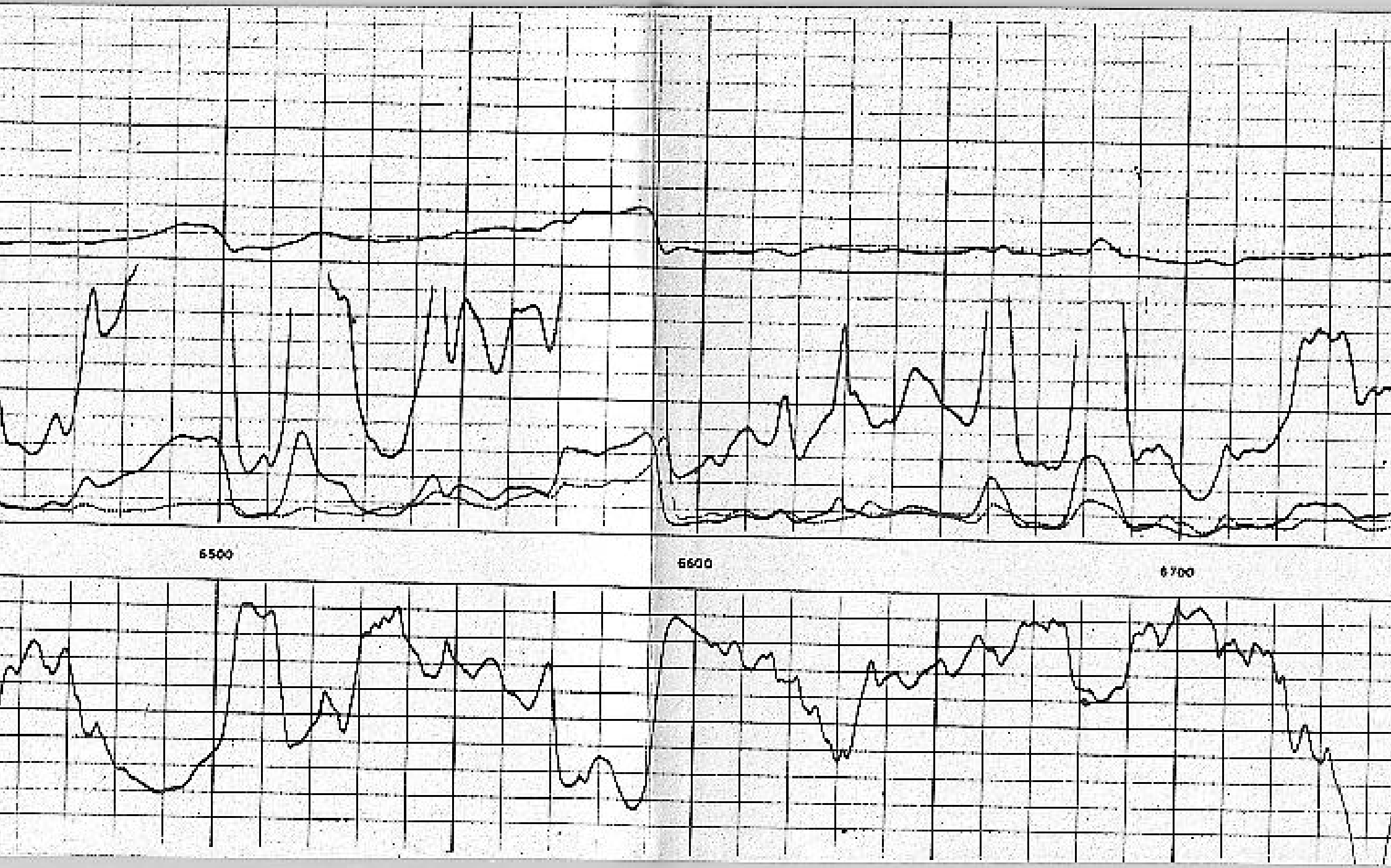

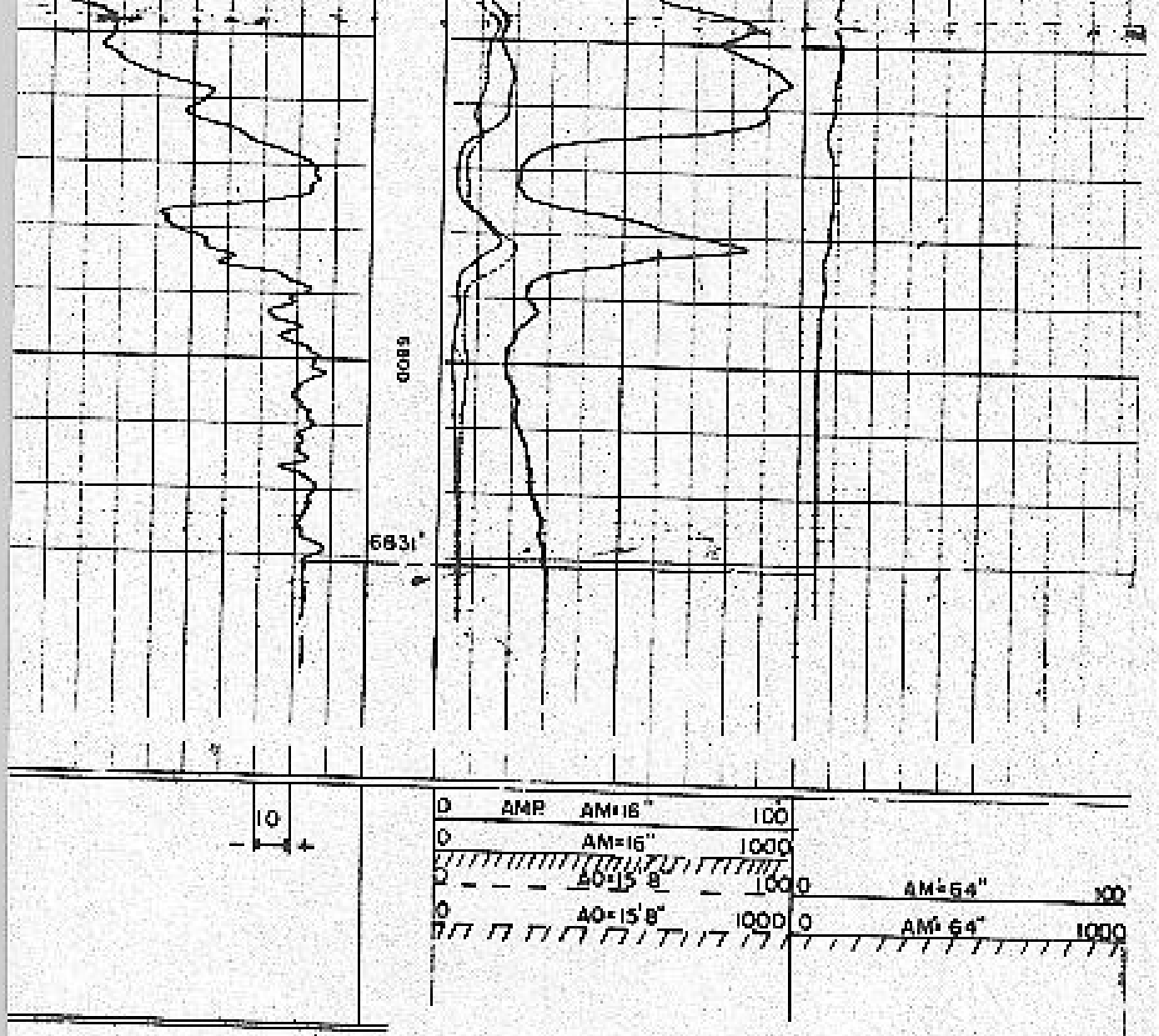

F. WILLIAM CARR

KENNEDY & WILLIAMS # 1

WILDCAT—SAGUACHE COUNTY, COLORADO.

6831'
R 6831'