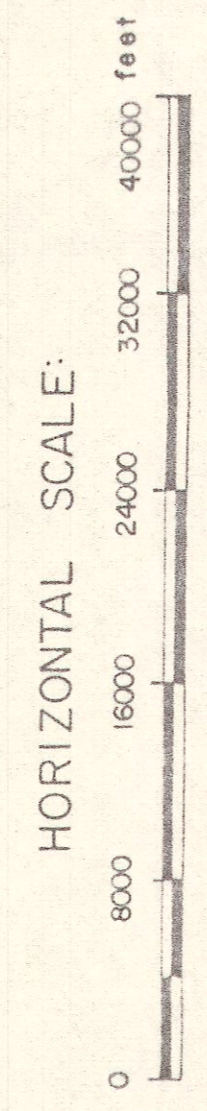


LINE-E

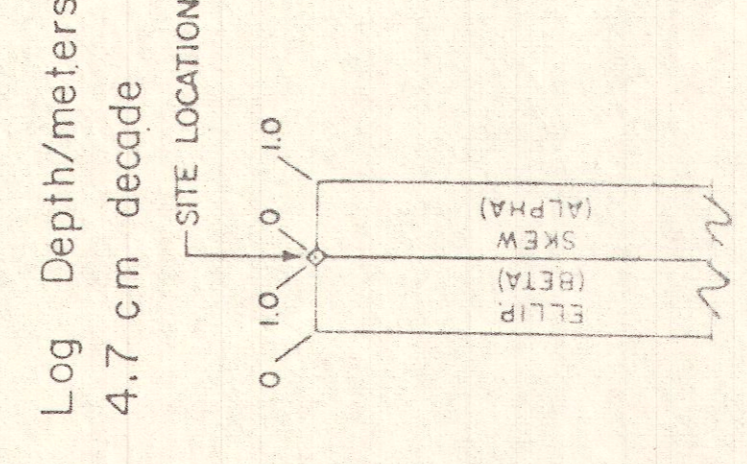
LINE-F

BASED ON ONE DIMENSIONAL INVERSIONS


LEGEND



VERTICAL SCALE:  
Log Depth (meters)  
4.7 cm decade



<b>GEOTRONICS CORP.</b> AUSTIN, TEXAS U.S.A. MAGNETOTELLURIC SURVEY SURVEY CODE ROOSEVELT HOT SPRINGS II UUR 16.0 TITLE	
PREPARED BY: <i>K. J. ...</i> CHECKED BY: <i>K. J. ...</i> DRAWN BY: <i>K. J. ...</i> APP'D BY: <i>K. J. ...</i> DATE: <i>4/10/68</i>	PLATE NO. <b>7.3</b> REVISIONS:



LINE-E

LINE-G