STATE OF OREGON
DEPARTMENT OF GEOLOGY AND MINERAL INDUSTRIES
DONALD A. HULL, STATE GEOLOGIST

PLATE 1

0-82-7
GL04931_2

Geology and Geothermal Resources of the Cascades, Oregon 1982

INDEX TO GEOLOGIC MAPPING IN THE OREGON CASCADES AT SCALES LARGER THAN 1:250,000

The work was supported by the United States Department of Energy (Cooperative agreement No. DE-FC07-79ID12044).

A11t Anderson, J.L., 1978, The stratigraphy and structure of the Columbia River basalt in the Clackamas River drainage: Portland, Oreg., Portland State University master's thesis, 136 p.

A2t Avramenko, W., 1981, Volcanism and structure in the vicinity of Echo Mountain, central Oregon Cascade Range: Eugene, Oreg., University of Oregon master's thesis, 156 p.

B3t Barnes, C.G., 1978, The geology of the Mount Bailey area, Oregon: Eugene, Oreg., University of Oregon master's thesis, 123 p.

B4 Beaulieu, J.D., 1974, Geologic hazards of the Bull Run Watershed, Multnomah and Clackamas Counties, Oregon: Oregon Department of Geology and Mineral Industries Bulletin 82, 77 p.

B5 Beaulieu, J.D., 1977, Geologic hazards of parts of northern Hood River, Wasco, and Sherman Counties, Oregon: Oregon Department of Geology and Mineral Industries Bulletin 91, 95 p.

B6 Brown, D.E., McLean, G.D., Priest, G.R., Woller, N.M., and Black, G.L., 1980, Preliminary geology and geothermal resource potential of the Belknap-Foley area, Oregon: Oregon Department of Geology and Mineral Industries Open-File Report 0-80-2, 58 p.

B7 Brown, D.E., McLean, G.D., Woller, N.M., and Black, G.L., 1980, Preliminary geology and geothermal resource potential of the Willamette Pass area, Oregon: Oregon Department of Geology and Mineral Industries Open-File Report 0-80-3, 65 p.

B8t Brown, R.E., 1941, The geology and petrography of the Mount Washington area, Oregon: New Haven, Conn., Yale University master's thesis, 48 p.

C9t Clayton, C.M., 1975, Geology of the Breitenbush Hot Springs area, Cascade Range, Oregon: Portland, Oreg., Portland State University master's thesis, 79 p.

D10t Davie, E.I., II, 1980, The geology and petrology of Three Fingered Jack, a High Cascade volcano in central Oregon: Eugene, Oreg., University of Oregon master's thesis, 138 p.

D11t Donato, M.M., 1975, The geology and petrology of a portion of the Ashland pluton, Jackson County, Oregon: Eugene, Oreg., University of Oregon master's thesis, 89 p.

D12t Dyhrman, R.F., 1975, Geology of the Bagby Hot Springs area, Clackamas and Marion Counties, Oregon: Corvallis, Oreg., Oregon State University master's thesis, 78 p.

F13t Flaherty, G.M., 1981, The Western Cascade-High Cascade transition in the McKenzie Bridge area, central Oregon Cascade Range: Eugene, Oreg., University of Oregon master's thesis, 178 p.

H14t Hales, P.O., 1975, Geology of the Green Ridge area, Whitewater River quadrangle, Oregon: Corvallis, Oreg., Oregon State University master's thesis, 90 p.

H15 Hammond, P.E., Anderson, J.L., and Manning, K.J., 1980, Guide to the geology of the upper Clackamas and North Santiam Rivers area, northern Oregon Cascade Range, *in* Oles, K.F., Johnson, J.G., Niem, A.R., and Niem, W.A., eds., Geologic field trips in western Oregon and southwestern Washington: Oregon Department of Geology and Mineral Industries Bulletin 101, p. 133-167.

H15 Hammond, P.E., Geyer, K. Manning, and Anderson, J.L., 1982, Preliminary geologic map and cross sections of the upper Clackamas and North Santiam Rivers area, northern Oregon Cascade Range: Portland, Oreg., Portland State University Department of Earth Sciences.

H16 Higgins, M.W., 1973, Petrology of Newberry volcano, Oregon: Geological Society of America Bulletin, v. 84, no. 2, p. 455-488.

J17t Jan, M.Q., 1967, Geology of the McKenzie River Valley between the South Santiam Highway and the McKenzie Pass Highway, Oregon: Eugene, Oreg., University of Oregon master's thesis, 70 p.

K18 Kays, M.A., 1970, Western Cascades volcanic series, South Umpqua Falls region, Oregon: Oregon Department of Geology and Mineral Industries, Ore Bin, v. 32, no. 5, p. 81-94.

L19t Lidstrom, J.W., Jr., 1972, A new model for the formation of Crater Lake caldera, Oregon: Corvallis, Oreg., Oregon State University doctoral dissertation, 85 p.

L20t Lutton, R.J., 1962, Geology of the Bohemia mining district, Lane County, Oregon: Tucson, Ariz., University of Arizona doctoral dissertation, 172 p.

M21t Maynard, L.C., 1974, Geology of Mount McLoughlin: Eugene, Oreg., University of Oregon master's thesis, 139 p.

M22t Munts, S.R., 1978, Geology and mineral deposits of the Quartzville mining district, Linn County, Oregon: Eugene, Oreg., University of Oregon master's thesis, 213 p.

N23t Naslund, H.R., 1977, The geology of the Hyatt Reservoir and Surveyor Mountain quadrangles, Oregon: Eugene, Oreg., University of Oregon master's thesis, 127 p.

N24 Newcomb, R.C., 1969, Effect of tectonic structure on the occurrence of ground water in the basalt of the Columbia River Group of the Dalles area, Oregon and Washington: U.S. Geological Survey Professional Paper 383-C, 33 p.

O25t Olson, J.P., 1978, Geology and mineralization of the North Santiam mining district, Marion County, Oregon: Corvallis, Oreg., Oregon State University master's thesis, 135 p.

P26 Peterson, N.V., 1962, Geology of Collier State Park area, Klamath County, Oregon: Oregon Department of Geology and Mineral Industries, Ore Bin, v. 24, no. 6, p. 88-97.

P27 Peterson, N.V., and Groh, E.A., 1967, Geothermal potential of the Klamath Falls area, Oregon: Oregon Department of Geology and Mineral Industries, Ore Bin, v. 29, no. 11, p. 209-231.

P28 Peterson, N.V., and Groh, E.A., eds., 1965, Lunar Geological Field Conference guidebook. Oregon Department of Geology and Mineral Industries Bulletin 57, 51 p.

P29 Peterson, N.V., Groh, E.A., and Taylor, E.M., 1976, Geology and mineral resources of Deschutes County, Oregon: Oregon Department of Geology and Mineral Industries Bulletin 89, 66 p.

P30 Priest, G.R., Beeson, M.H., Gannett, M.W., and Berri, D., 1982, Geology, geochemistry, and geothermal resources of the Old Maid Flat area, Oregon, *in* Priest, G.R., and Vogt, B.F., eds., Geology and geothermal resources of the Mount Hood area, Oregon: Oregon Department of Geology and Mineral Industries Special Paper 14, 98 p.

P31 Priest, G.R., and Woller, N.M., 1982a, Geology of the Cougar Reservoir area, Lane County, Oregon, *in* Priest, G.R., and Vogt, B.F., eds., Geology and geothermal resources of the Cascades of Oregon: Oregon Department of Geology and Mineral Industries Special Paper 15 (this volume).

P32 Priest, G.R., and Woller, N.M., 1982b, Geology of the Devils Creek-Outerson Mountain area, Marion County, Oregon, *in* Priest, G.R., and Vogt, B.F., eds., Geology and geothermal resources of the Cascades of Oregon: Oregon Department of Geology and Mineral Industries Special Paper 15 (this volume).

P33t Pungrassami, T., 1969, Geology of the western Detroit Reservoir area, Quartzville and Detroit quadrangles, Linn and Marion Counties, Oregon: Corvallis, Oreg., Oregon State University master's thesis, 76 p.

R34t Ritchey, J.L., 1979, Origin of divergent magmas at Crater Lake, Oregon: Eugene, Oreg., University of Oregon doctoral dissertation, 209 p.

R35 Robison, J.H., and Laenen, A., 1976, Water resources of the Warm Springs Indian Reservation, Oregon: U.S. Geological Survey Water Resources Investigations 76-26, 85 p.

R36t Rollins, A., 1976, Geology of the Bachelor Mountain area, Linn and Marion Counties, Oregon: Corvallis, Oreg., Oregon State University master's thesis, 83 p.

S37 Sammel, E.A., 1980, Hydrogeologic appraisal of the Klamath Falls geothermal area, Oregon: U.S. Geological Survey Professional Paper 1044-G, 45 p.

S38t Schaubs, M.P., 1978, Geology and mineral deposits of the Bohemia mining district, Lane County, Oregon: Corvallis, Oreg., Oregon State University master's thesis, 135 p.

S39 Schlicker, H.G., and Finlayson, C.T., 1979, Geology and geologic hazards of northwestern Clackamas County, Oregon: Oregon Department of Geology and Mineral Industries Bulletin 99, 79 p.

S40 Scott, W.E., 1977, Quaternary glaciation and volcanism, Metolius River area, Oregon: Geological Society of America Bulletin, v. 88, no. 1, p.113-123.

S41 Smith, J.G., and Page, N.J., 1977, Preliminary reconnaissance geologic map of part of Jackson County, Oregon: U.S. Geological Survey Open-File Report 77-318.

S42t Storch, S.G.P., 1978, Geology of the Blue River mining district, Linn and Lane Counties, Oregon: Corvallis, Oreg., Oregon State University master's thesis, 70 p.

S43t Sutton, K.G., 1974, Geology of Mount Jefferson: Eugene Oreg., University of Oregon master's thesis, 120 p.

S44 Swanson, F.J. and James, M.E., 1975, Geology and geomorphology of the H.J. Andrews Experimental Forest, Western Cascades, Oregon: USDA Forest Service Research Paper PNW-188, 14 p.

T45 Taylor, E.M., 1967, Recent volcanism between Three Fingered Jack and North Sister, Oregon Cascade Range: Pullman, Wash., Washington State University doctoral dissertation, 84 p.

T46 Taylor, E.M., 1978, Field geology of S.W. Broken Top quadrangle, Oregon: Oregon Department of Geology and Mineral Industries Special Paper 2, 50 p.

T47 Thayer, T.P., 1939, Geology of the Salem Hills and North Santiam River basin, Oregon: Oregon Department of Geology and Mineral Industries Bulletin 15, 40 p.

T48t Timm, S., 1979, The structure and stratigraphy of the Columbia River basalt in the Hood River Valley, Oregon: Portland, Oreg., Portland State University master's thesis, 60 p.

T49t Tuck, R., 1927, The geology and ore deposits of the Blue River mining district, Oregon: Eugene, Oreg., University of Oregon master's thesis, 60 p.

V50 Vogt, B.F., 1981, The stratigraphy and structure of the Columbia River Basalt Group in the Bull Run Watershed, Multnomah and Clackamas Counties, Oregon: Portland, Oreg., Portland State University master's thesis, 151 p.

W51 Walker, G.W., Greene, R.C., and Pattee, E.C., 1966, Mineral resources of the Mount Jefferson primitive area, Oregon: U.S. Geological Survey Bulletin 1230-D, 32 p.

W52 Waters, A.C., 1968, Reconnaissance geologic map of the Madras quadrangle, Jefferson and Wasco Counties, Oregon: U.S. Geological Survey Miscellaneous Geologic Investigations Map I-555.

W53 Wells, F.G., 1956, Geology of the Medford quadrangle: U.S. Geological Survey Geologic Quadrangle Map GQ-89.

W54 White, C.M., 1980c, Geology of the Breitenbush Hot Springs quadrangle, Oregon: Oregon Department of Geology and Mineral Industries Special Paper 9, 26 p.

W55t White, C.M., 1980a, Geology and geochemistry of volcanic rocks in the Detroit area, Western Cascade Range, Oregon: Eugene, Oreg., University of Oregon doctoral dissertation, 178 p.

W56 Williams, H., 1942, The geology of Crater Lake National Park, Oregon: Carnegie Institution of Washington Publication 540, 162 p.

W57 Williams, H., 1957, A geologic map of the Bend quadrangle, Oregon, and a reconnaissance geologic map of the central portion of the High Cascade Mountains: Oregon Department of Geology and Mineral Industries, in cooperation with the U.S. Geological Survey.

W58 Wise, W.S., 1969, Geology and petrology of the Mt. Hood area: A study of High Cascade volcanism: Geological Society of America Bulletin, v. 80, no. 6, p. 969-1006.

W59 Woller, N.M., 1982, Geology of the Swift Creek area, Lane County, Oregon, *in* Priest, G.R., and Vogt, B.F., eds., Geology and geothermal resources of the Cascades of Oregon: Oregon Department of Geology and Mineral Industries Special Paper 15 (this volume).

W60 Woller, N.M., and Priest, G.R., 1982, Geology of the Lookout Point area, Lane County, Oregon, *in* Priest, G.R., and Vogt, B.F., eds., Geology and geothermal resources of the Cascades of Oregon: Oregon Department of Geology and Mineral Industries Special Paper 15 (this volume).

W61t Wozniak, K.C., 1982, Geology of the northern part of the Southeast Three Sisters quadrangle, Oregon: Corvallis, Oreg., Oregon State University master's thesis, 98 p.

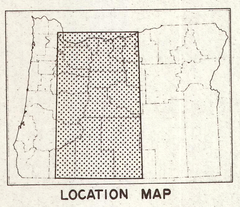

Explanation of numbering system — —

* First letter refers to the first letter in the senior author's last name; number following first letter is the sequence number from the alphabetized reference list; "t" indicates map which is a part of an unpublished thesis.

PLATE 2

LOCAL STRATIGRAPHIC COLUMNS OF REGIONAL INTEREST IN THE OREGON CASCADES*



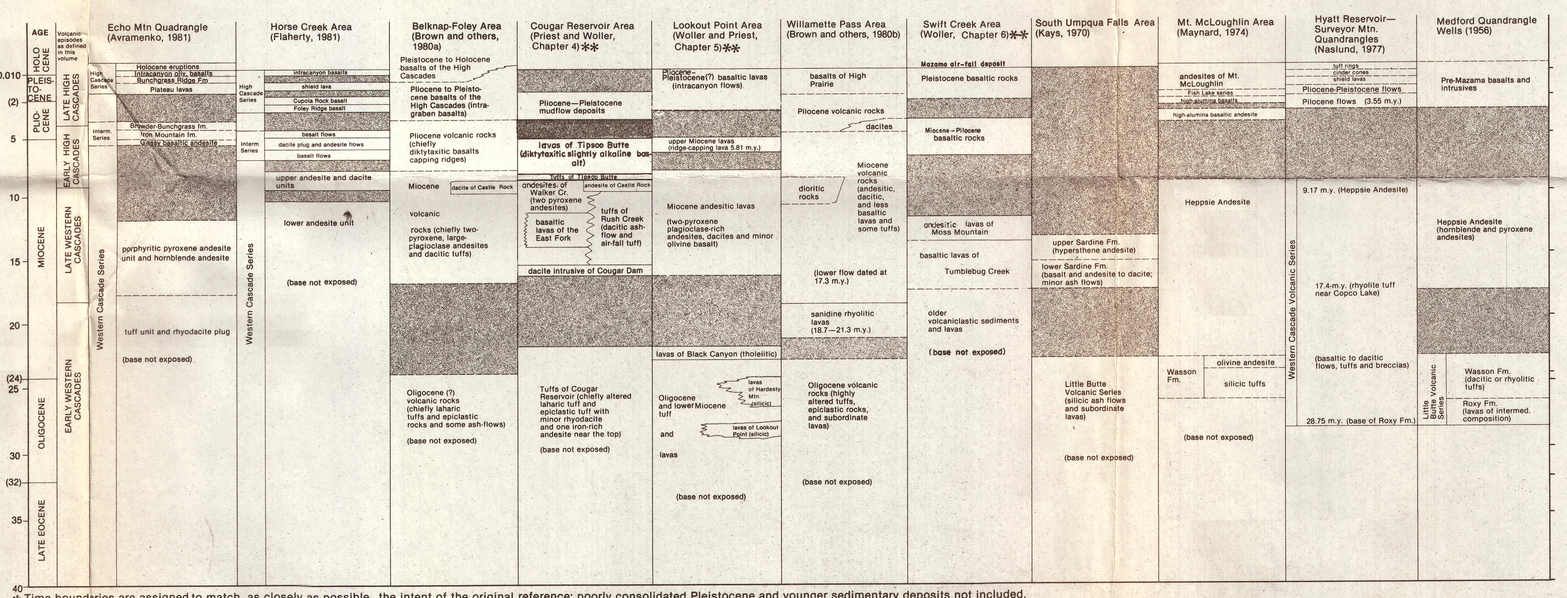

* Time boundaries are assigned to match, as closely as possible, the intent of the original reference; poorly consolidated Pleistocene and younger sedimentary deposits not included.
Initial capital letters are used to indicate names of units that are recognized by the U.S. Geological Survey or the Oregon Department of Geology and Mineral Industries.
References cited in Plate 2 appear in list of references cited at the end of Open-File Report 0-82-7.

** This paper.

Map prepared by
STATE OF OREGON
DEPARTMENT OF GEOLOGY AND MINERAL INDUSTRIES
&
Geo-Graphics