
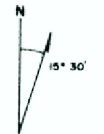


REVISED COMPILATION AUGUST 1978
 From: September, 1978
 Survey by Aerial Survey, S.L.C., Utah
 Flight Altitude - 5000 ft above mean terrain*
 Flight Line Spacing 1/2 Kilometer
 Flight Line Direction N-S
 Inclination, Magnetic Field 85°
 Declination, Magnetic Field 85° 30'
 I.G.R.F. removed from total field
 557.74 gamma at 112° 35' Long

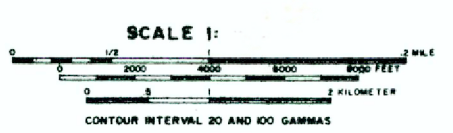


Topographic base maps for area
 USGS 1:250,000 hydrographic series
 Cove Fort, Sevier, Beaver and
 Deane Peak quadr



RESIDUAL AEROMAGNETIC MAP
 COVE FORT-SULPHURDALE KGRA
 Beaver, Millard and Sevier Counties, Utah

COVE FORT-SULPHURDALE KGRA



*Maintained by digital readout from Sperry Rand altimeter