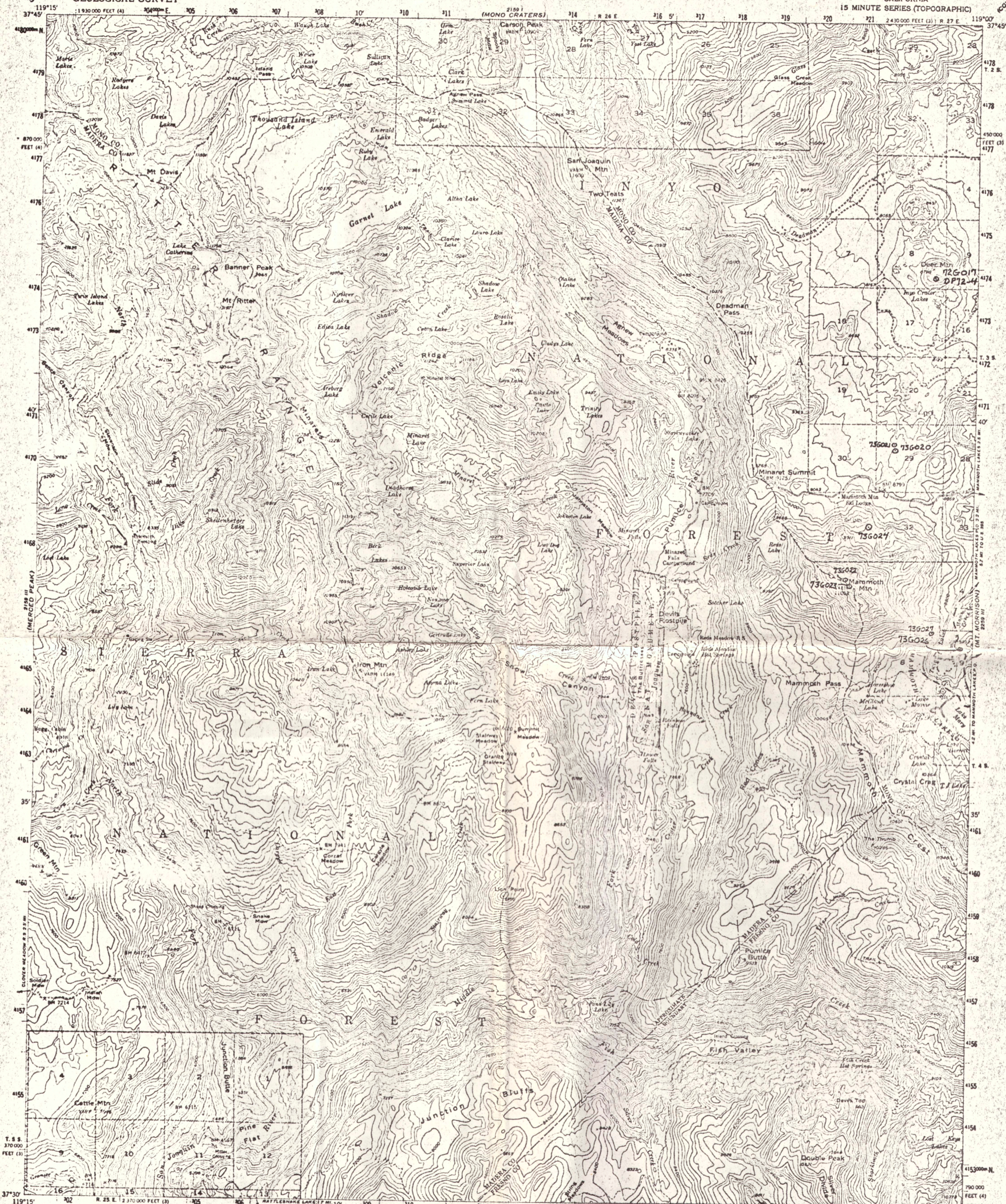
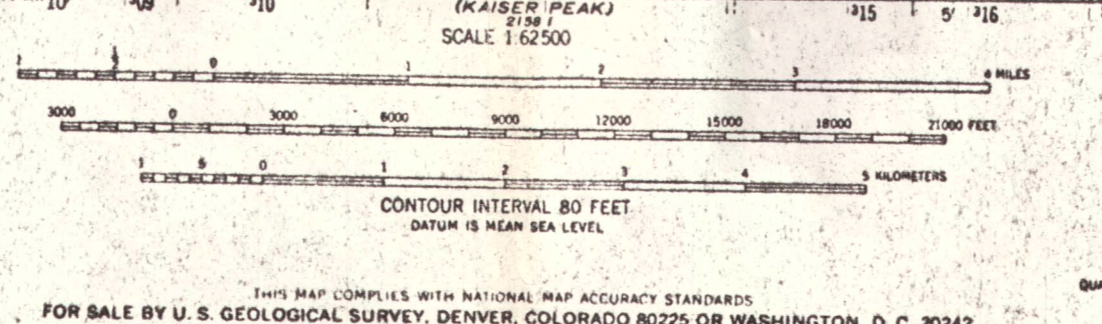
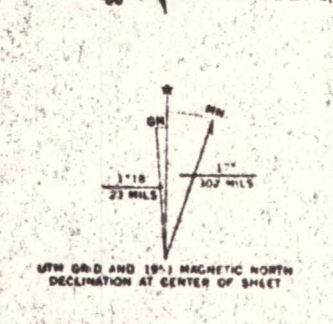


UNITED STATES
DEPARTMENT OF THE INTERIOR
GEOLOGICAL SURVEY

DEVILS POSTPILE QUADRANGLE
CALIFORNIA
15 MINUTE SERIES (TOPOGRAPHIC)



Maped, edited, and published by the Geological Survey
Control by USGS, USCA&S, and USBR
Topography from aerial photographs by multiplex methods
Aerial photographs taken 1952. Field check 1953
Polyconic projection 1927 North American datum
10,000-foot grid based on California coordinate system,
zones 3 and 4
1000-meter Universal Transverse Mercator grid ticks,
zone 11, shown in blue
Dashed land lines indicate approximate locations
Unchecked elevations are shown in brown



ROAD CLASSIFICATION
Medium-duty Light-duty
Unimproved dirt
State Route
DEVILS POSTPILE, CALIF.
N3730-W11900/15
1953
AMS 2150 II-SERIES V795

THIS MAP COMPLIES WITH NATIONAL MAP ACCURACY STANDARDS
FOR SALE BY U.S. GEOLOGICAL SURVEY, DENVER, COLORADO 80225 OR WASHINGTON, D. C. 20242
A FOLDER DESCRIBING TOPOGRAPHIC MAPS AND SYMBOLS IS AVAILABLE ON REQUEST

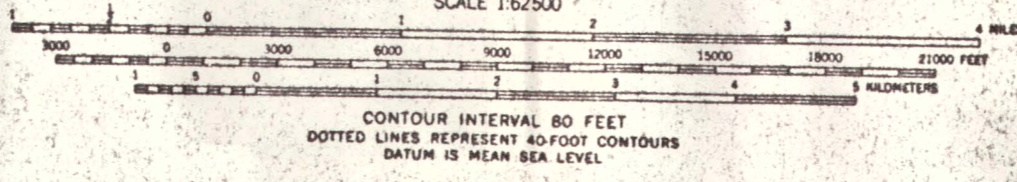
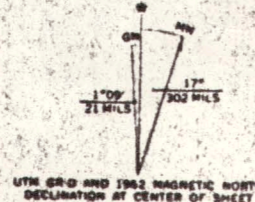
UNITED STATES
DEPARTMENT OF THE INTERIOR
GEOLOGICAL SURVEY

STATE OF CALIFORNIA
DEPARTMENT OF WATER RESOURCES

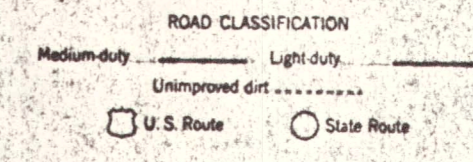
COWTRACK MTN. QUADRANGLE
CALIFORNIA-MONO CO.
15 MINUTE SERIES (TOPOGRAPHIC)



Mapped, edited, and published by the Geological Survey
Control by USGS, USC&GS, USCE, and Los Angeles
Water District
Topography by photogrammetric methods from aerial
photographs taken 1954. Field checked 1962
Polyconic projection. 1927 North American datum
10,000-foot grid based on California coordinate system, zone 3
1000-meter Universal Transverse Mercator grid ticks,
zone 11, shown in blue
Where omitted, land lines have not been established



CONTOUR INTERVAL 80 FEET
DOTTED LINES REPRESENT 40-FOOT CONTOURS
DATUM IS MEAN SEA LEVEL



THIS MAP COMPLIES WITH NATIONAL MAP ACCURACY STANDARDS
FOR SALE BY U. S. GEOLOGICAL SURVEY, DENVER, COLORADO 80225 OR WASHINGTON, D. C. 20242
A FOLDER DESCRIBING TOPOGRAPHIC MAPS AND SYMBOLS IS AVAILABLE ON REQUEST

COWTRACK MTN., CALIF.
N3745-W11845/15
1962

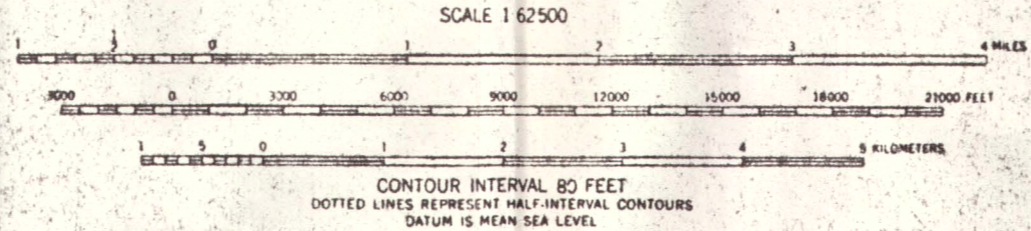
AMS 2000 IV-SERIES V795

UNITED STATES
DEPARTMENT OF THE INTERIOR
GEOLOGICAL SURVEY

G. Brent Dalrymple and Marvin A. Lanphere
Cowtrack Mtn., 1162,500



Maped, edited, and published by the Geological Survey
Control by USGS and USC&GS
Topography from aerial photographs by multistep methods
and by plane table surveys, 1953. Aerial photographs taken 1951
Polyconic projection. 1927 North American datum
10,000-foot grids based on California coordinate system, zones 3 and 4
Dashed land lines indicate approximate locations
1000-meter Universal Transverse Mercator grid ticks,
zone 11, shown in blue



MT. MORRISON, CALIF.
N 3730-W 11845/15

1953

THIS MAP COMPLIES WITH NATIONAL MAP ACCURACY STANDARDS
FOR SALE BY U. S. GEOLOGICAL SURVEY, DENVER 25, COLORADO OR WASHINGTON 25, D. C.
A FOLDER DESCRIBING TOPOGRAPHIC MAPS AND SYMBOLS IS AVAILABLE ON REQUEST