

AMAX EXPLORATION, INC.

A SUBSIDIARY OF AMAX INC.

4704 HARLAN STREET • DENVER, COLORADO 80212 • (303) 433-6151


March 14, 1977

Mr. Jack Roberts
Geologist, Bureau of Land Management
P. O. Box 700
Vale, Oregon 97918

Dear Jack:

As discussed by telephone on March 11, 1977, the lithologic logs for the Bully Creek drilling, 1976 and 1977, are enclosed. Our notice of completion will be filed as soon as I have a chance to check the sites.

Sincerely,



H. D. Pilkington

HDP:mmo
Enclosures

cc: Mark Alldredge
Cheryl Caywood

0

10

20

30

40

50

HOLE ———


AV 25 - 40 = 32.3 °C/m

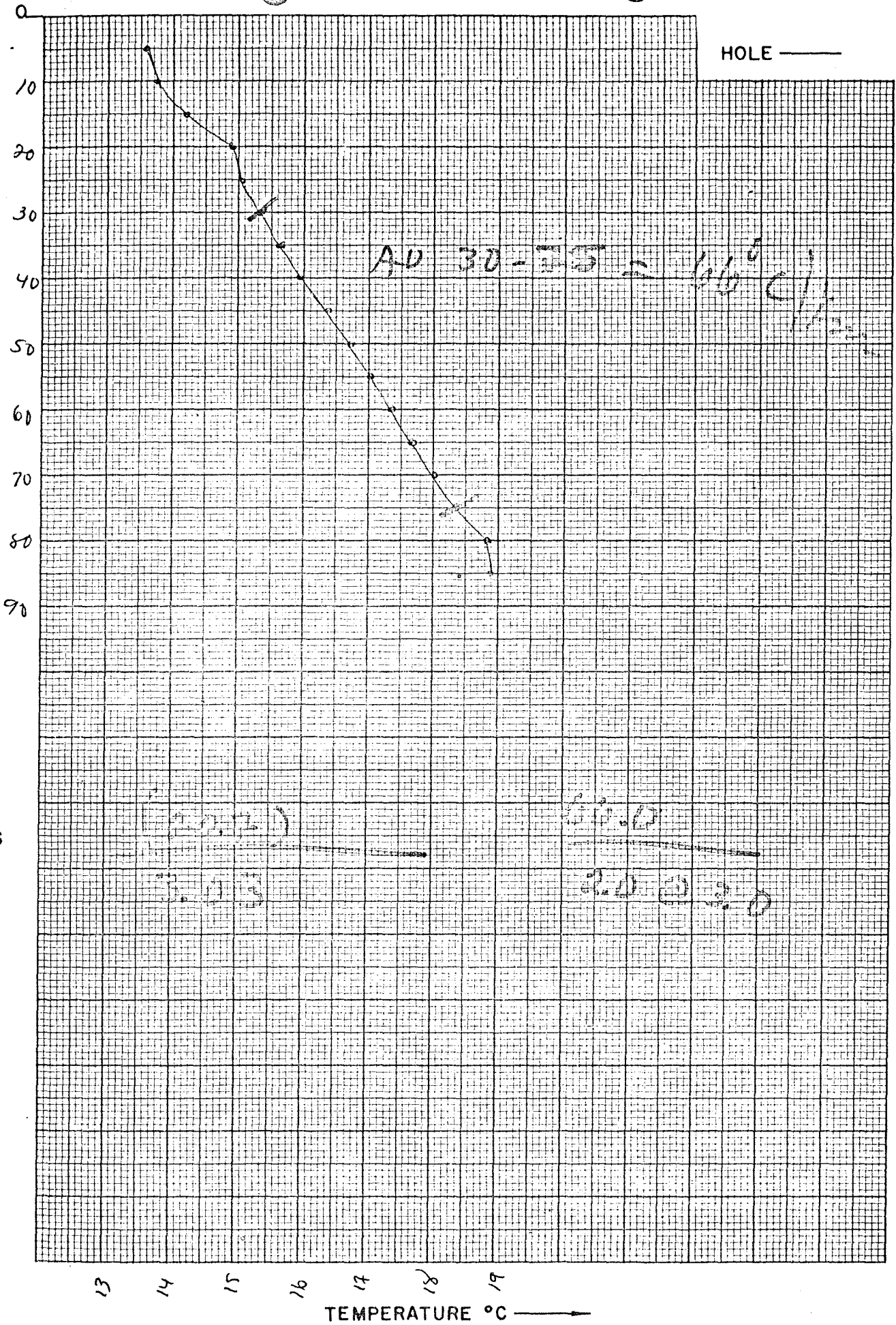
DEPTH
METERS

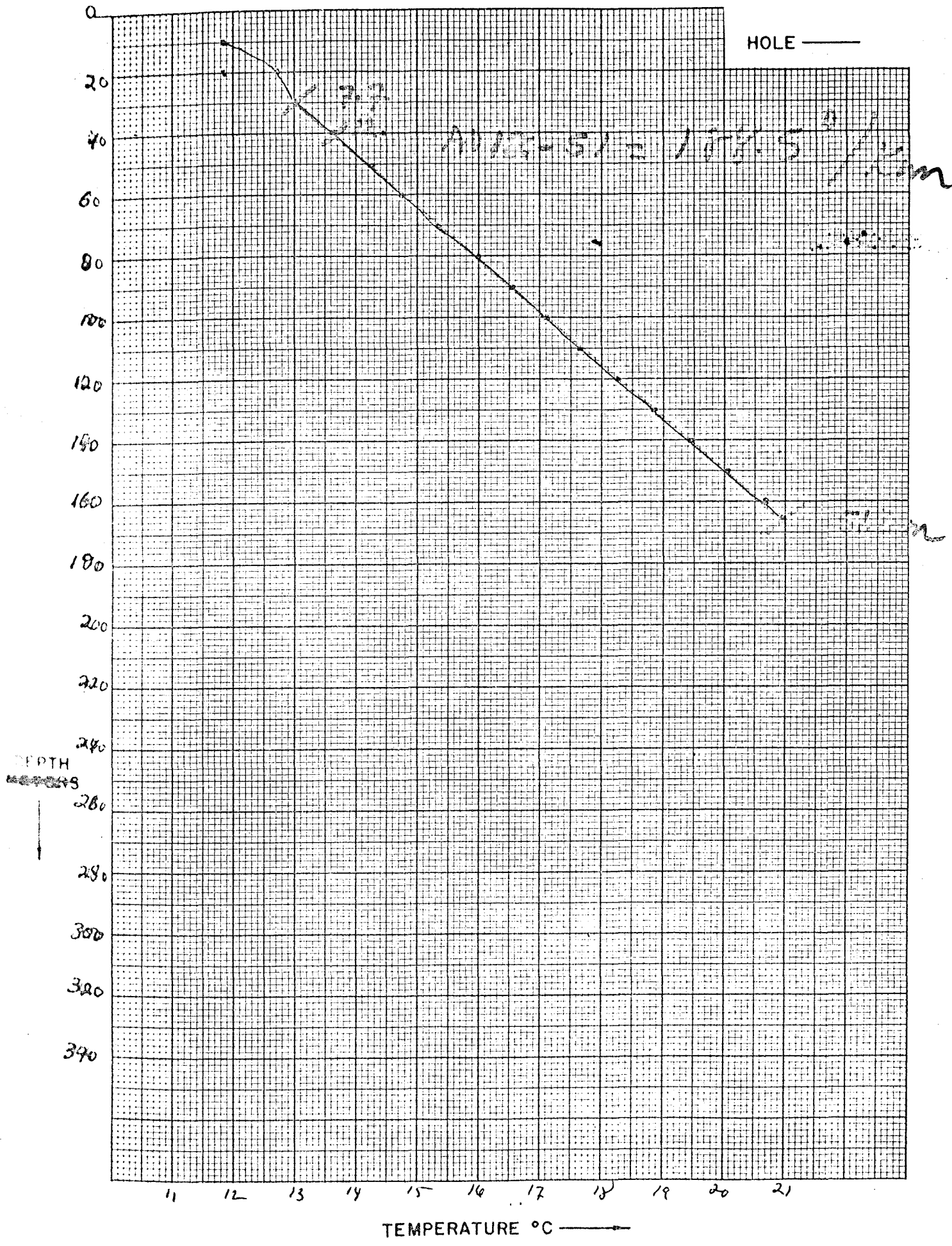


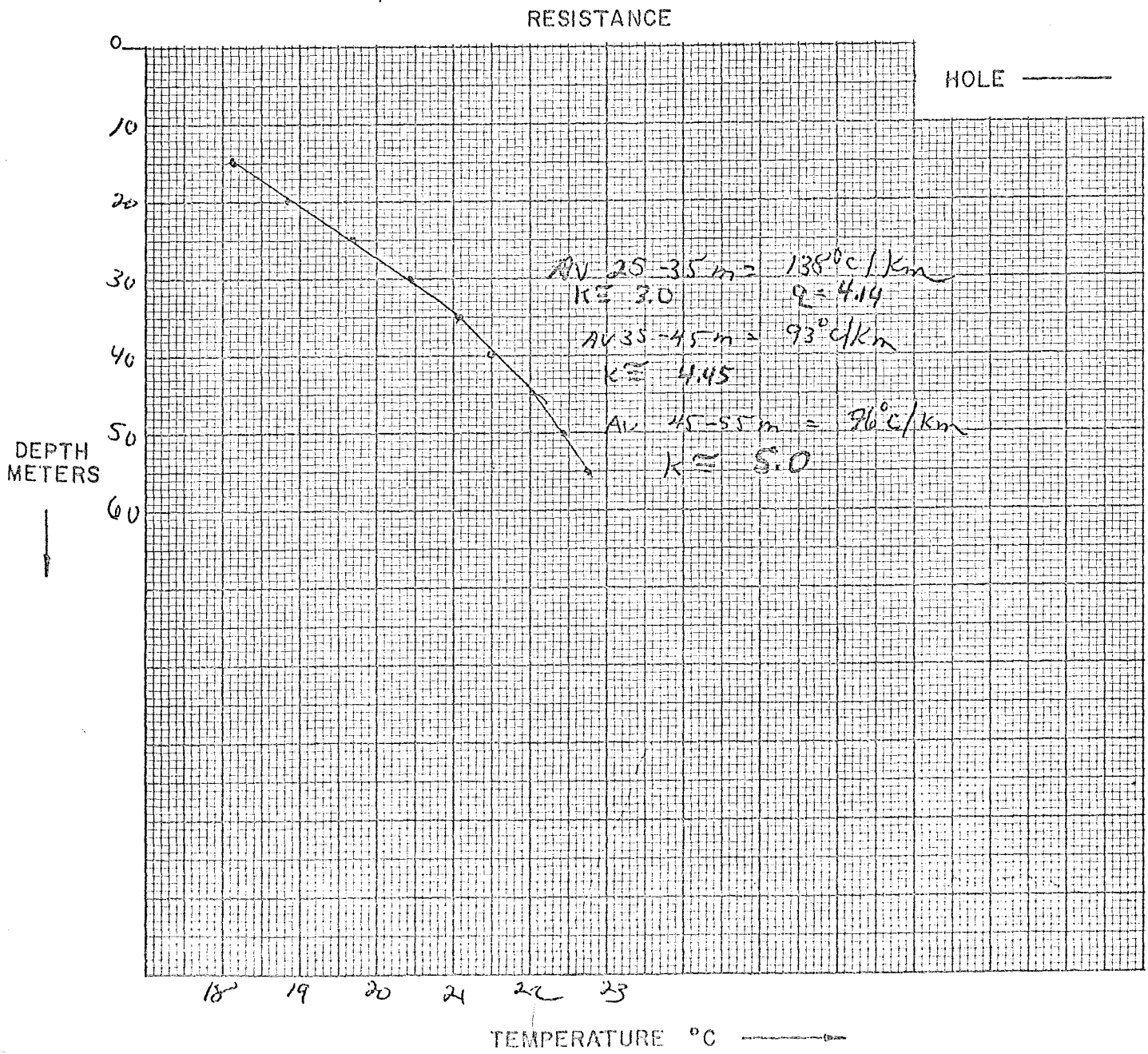
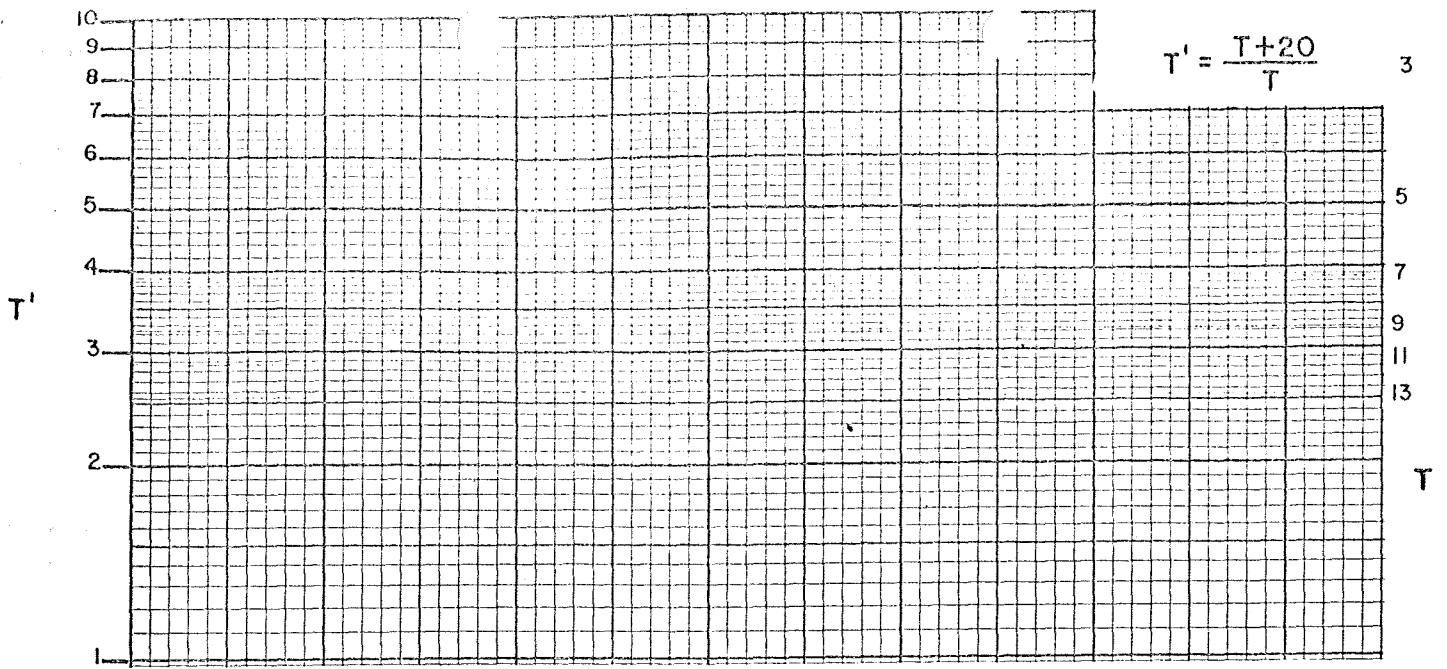
11 12 13

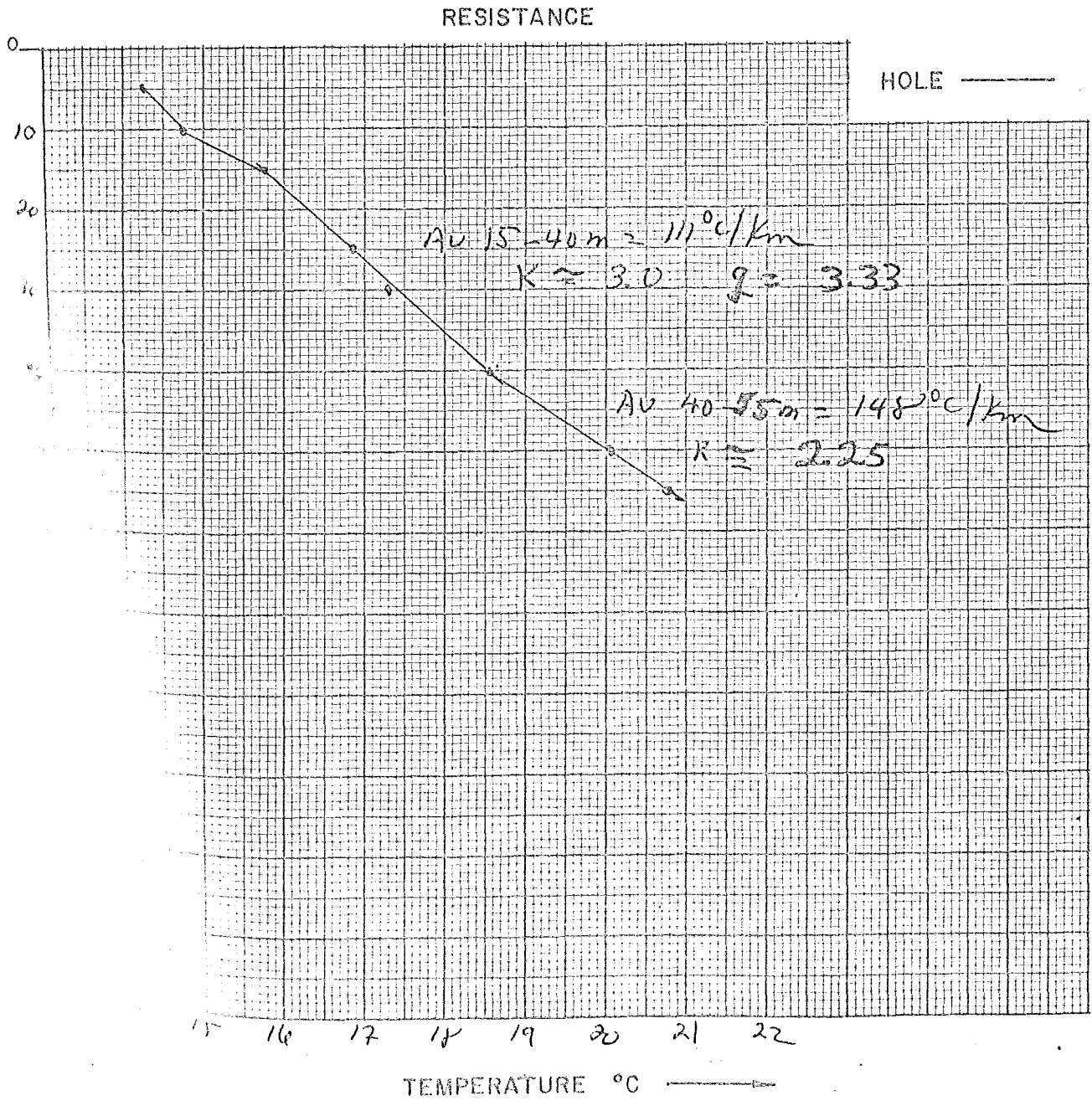
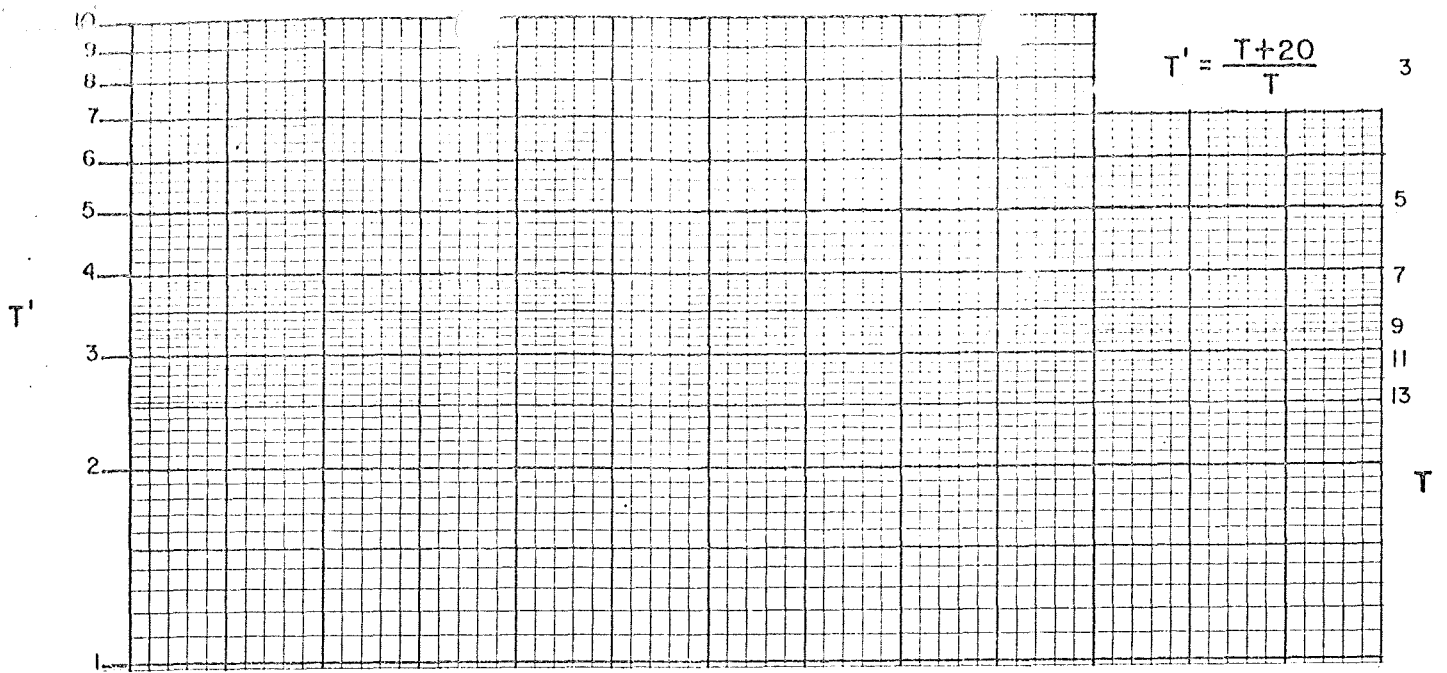
TEMPERATURE °C ———>

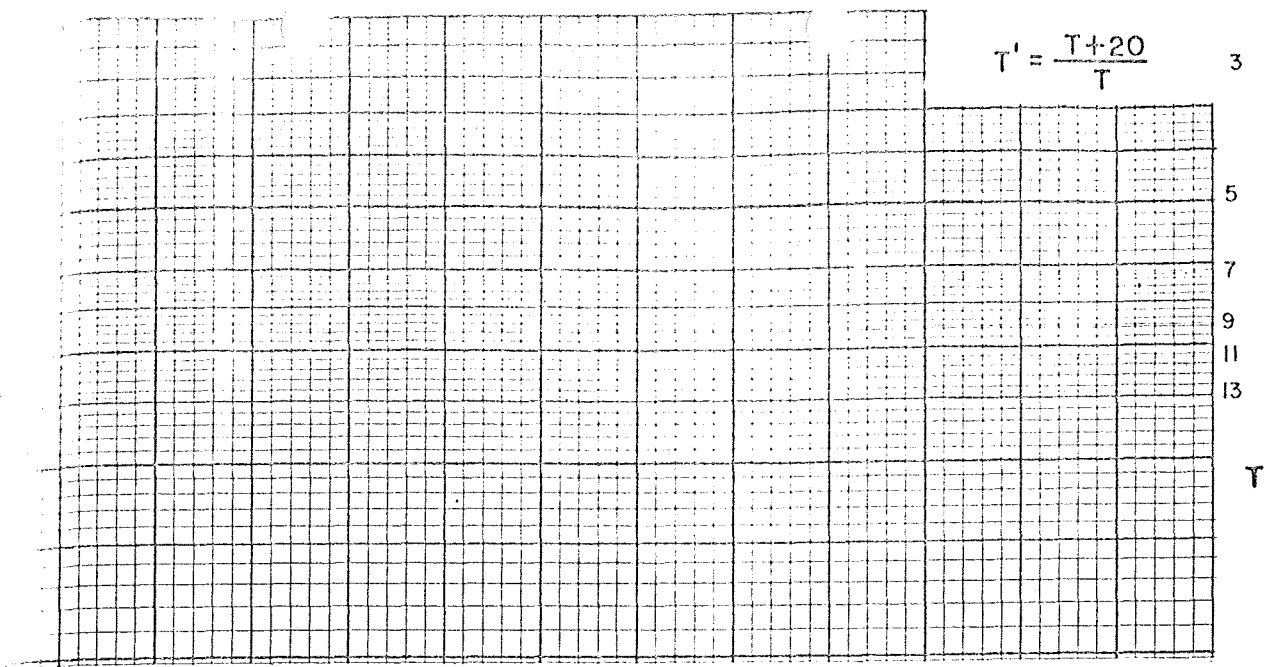




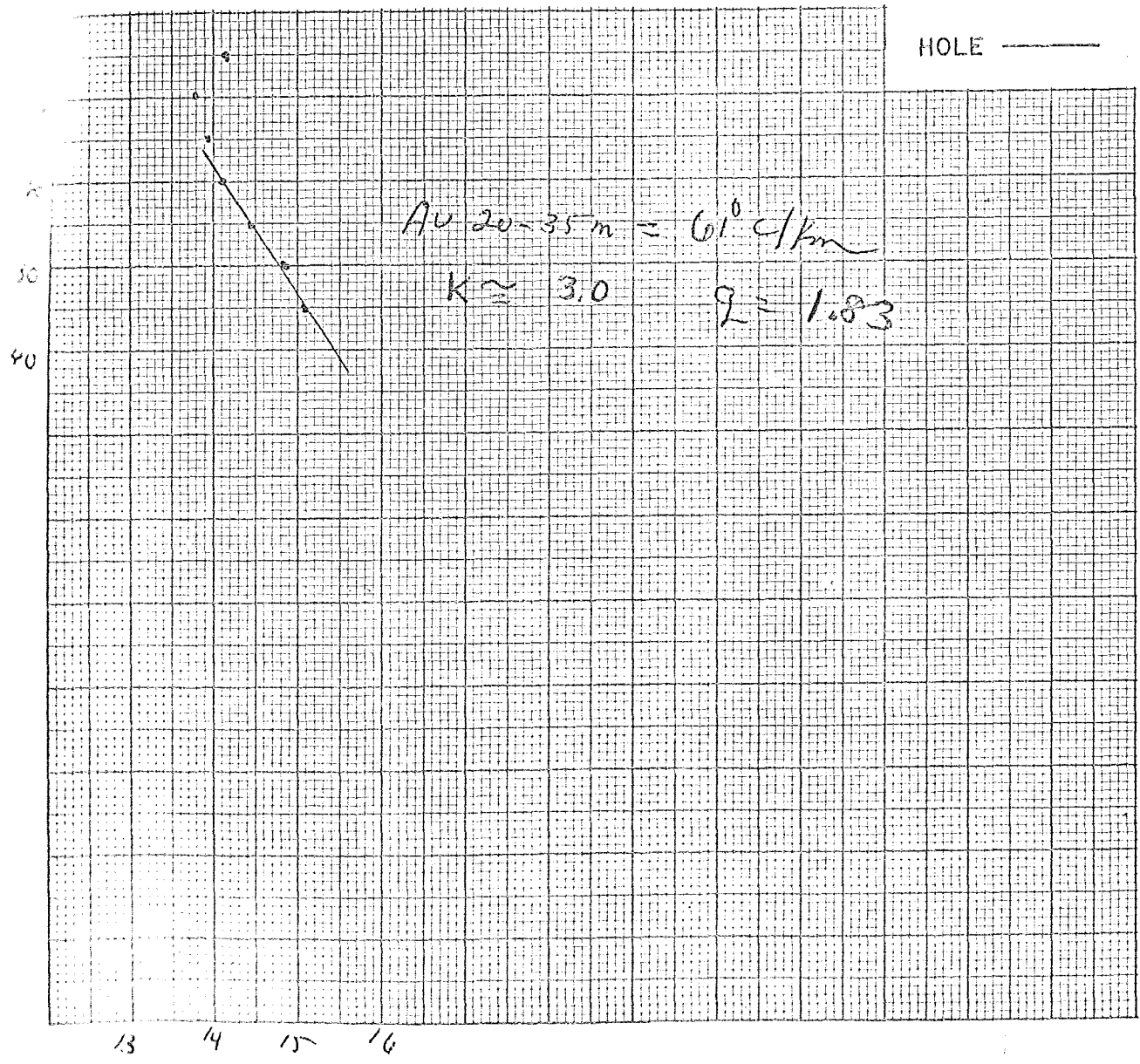




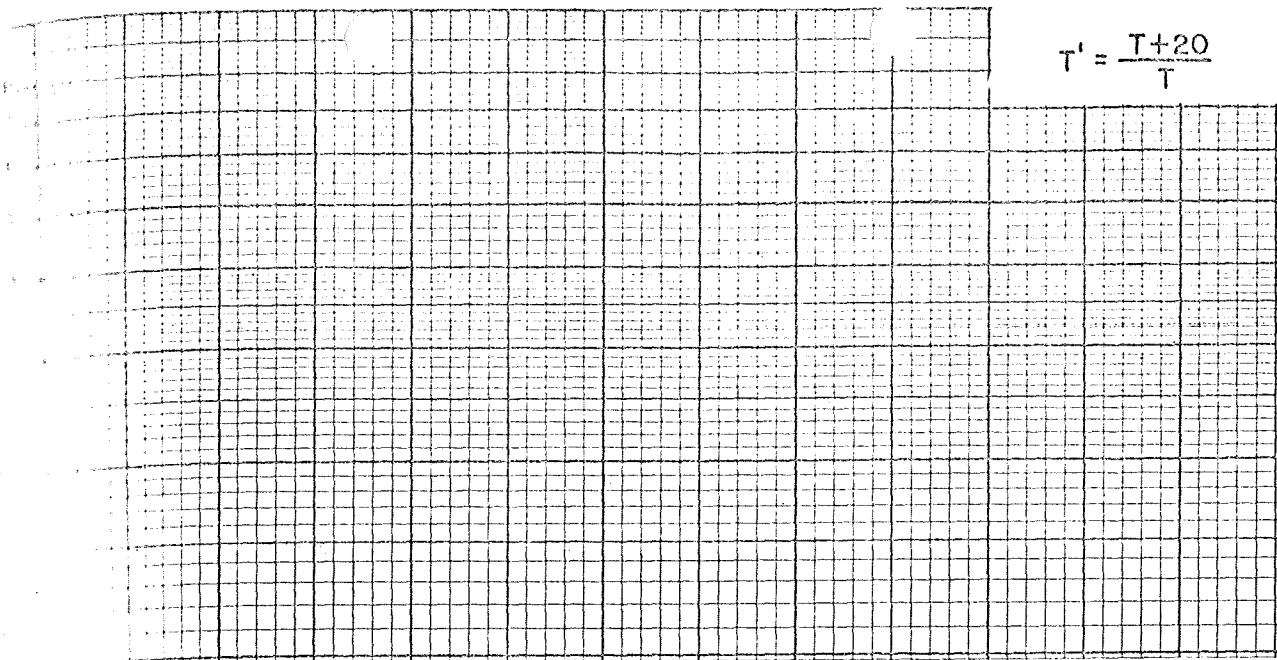




RESISTANCE



TEMPERATURE °C ———

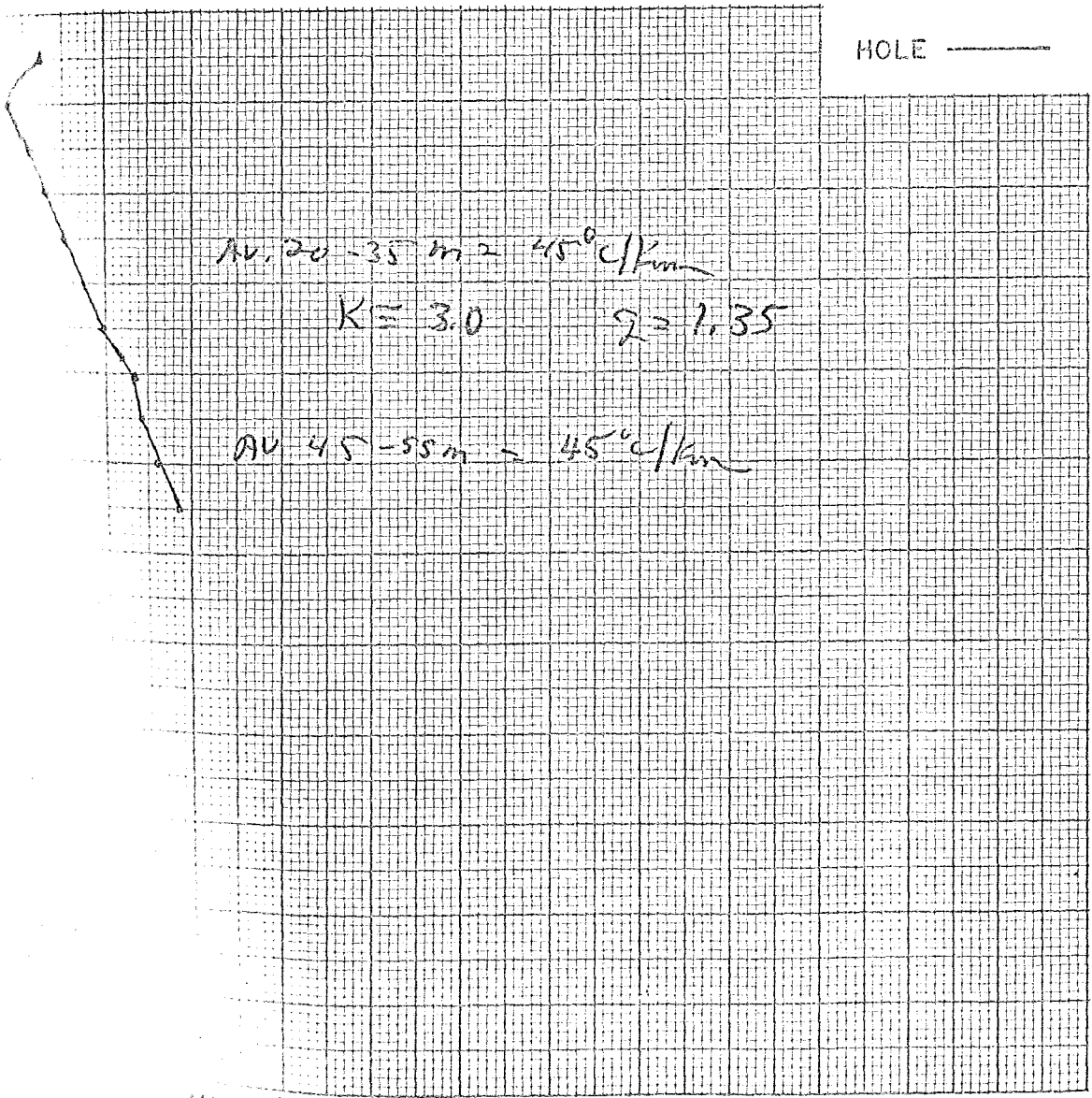


$$T' = \frac{T+20}{T}$$

3
5
7
9
11
13

T

RESISTANCE



HOLE ———

AV. 20-35 m = 45°C/km

K = 3.0

q = 1.35

AV. 45-55 m = 45°C/km

16

TEMPERATURE °C ———>

