

025

INTER-OFFICE MEMORANDUM

SUBJECT :

DATE 8-21-78

TO: G/T Staff


FROM: A. L. Lange

Computer-processed heat flow maps for Vale/N. Vale/ Bully Creek are now completed. They may be found in a special expanded Vale folio.


A. L. Lange

BC130: 0.8KM NW OF HOTSPRG, OR N.LAT 44.024, W.LONG 117.471

PROJ. 737 WELL 130 TEMPERATURE °C

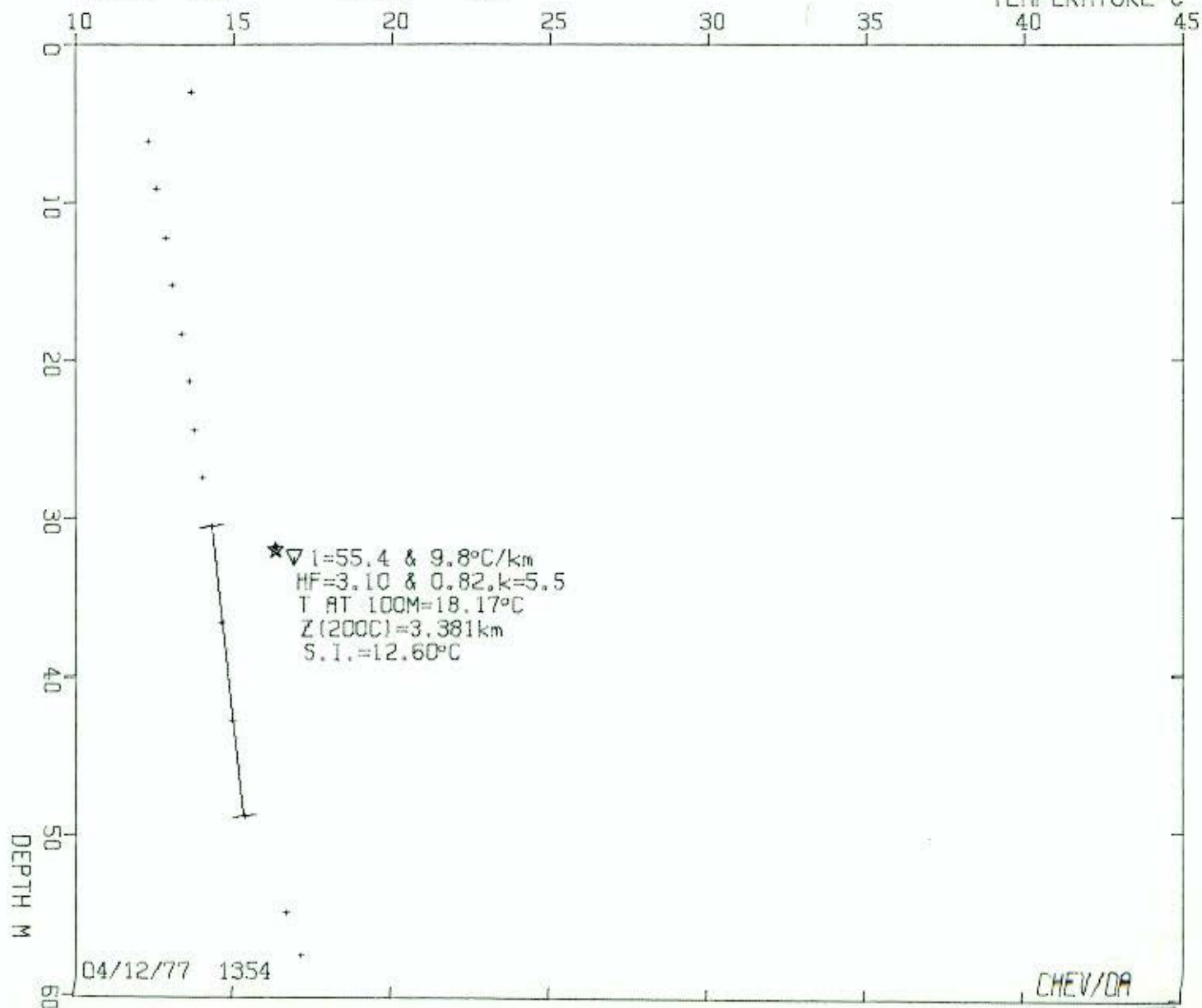


BC131: 1.3KM SW OF HOTSPG, OR N.LAT 44.017, W.LONG 117.486

PROJ. 737

WELL 131

TEMPERATURE °C

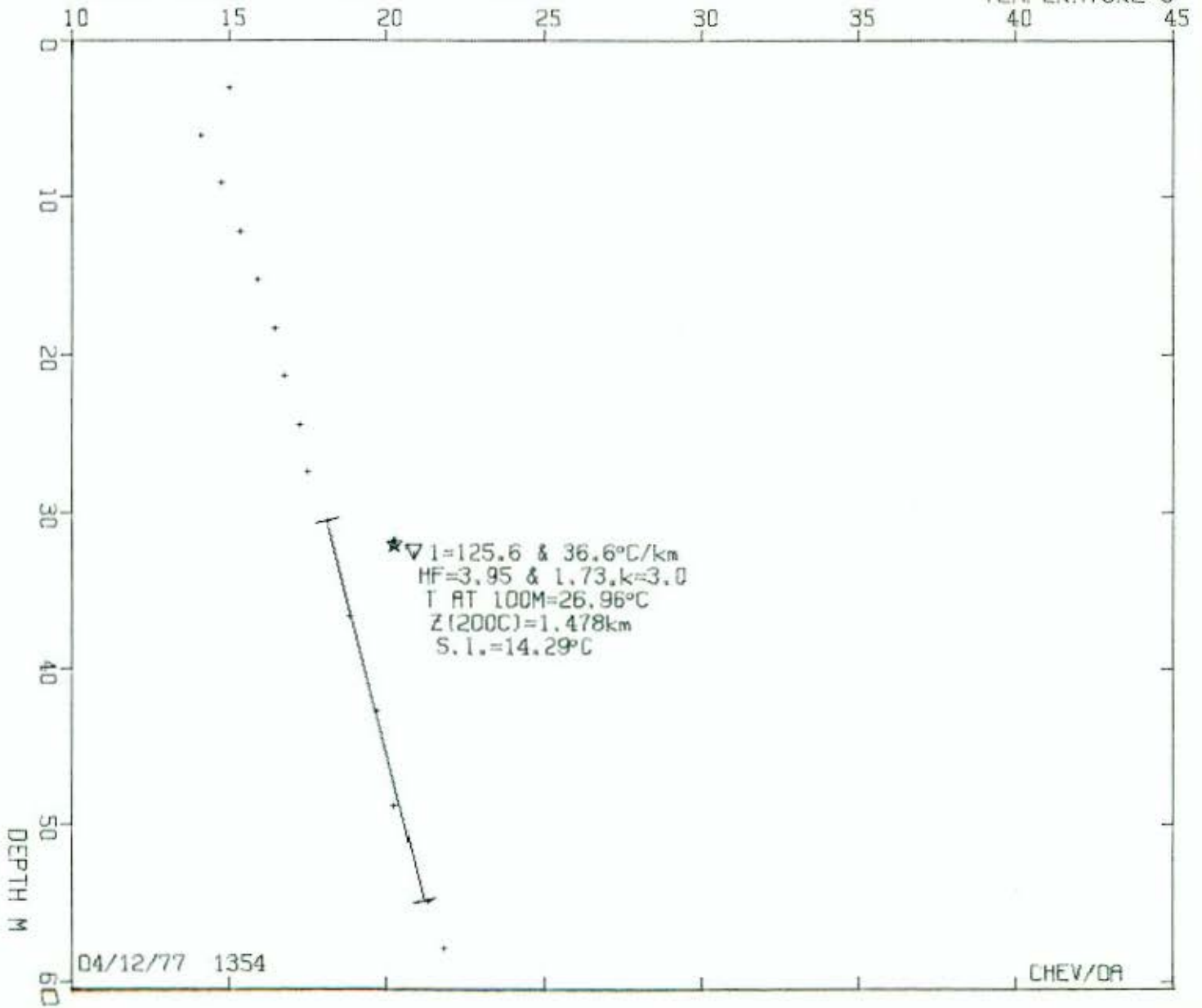


BC132: 1.2KM SW OF HOTSPG. ,OR N.LAT 44.013, W.LONG 117.468

PROJ. 737

WELL 132

TEMPERATURE °C



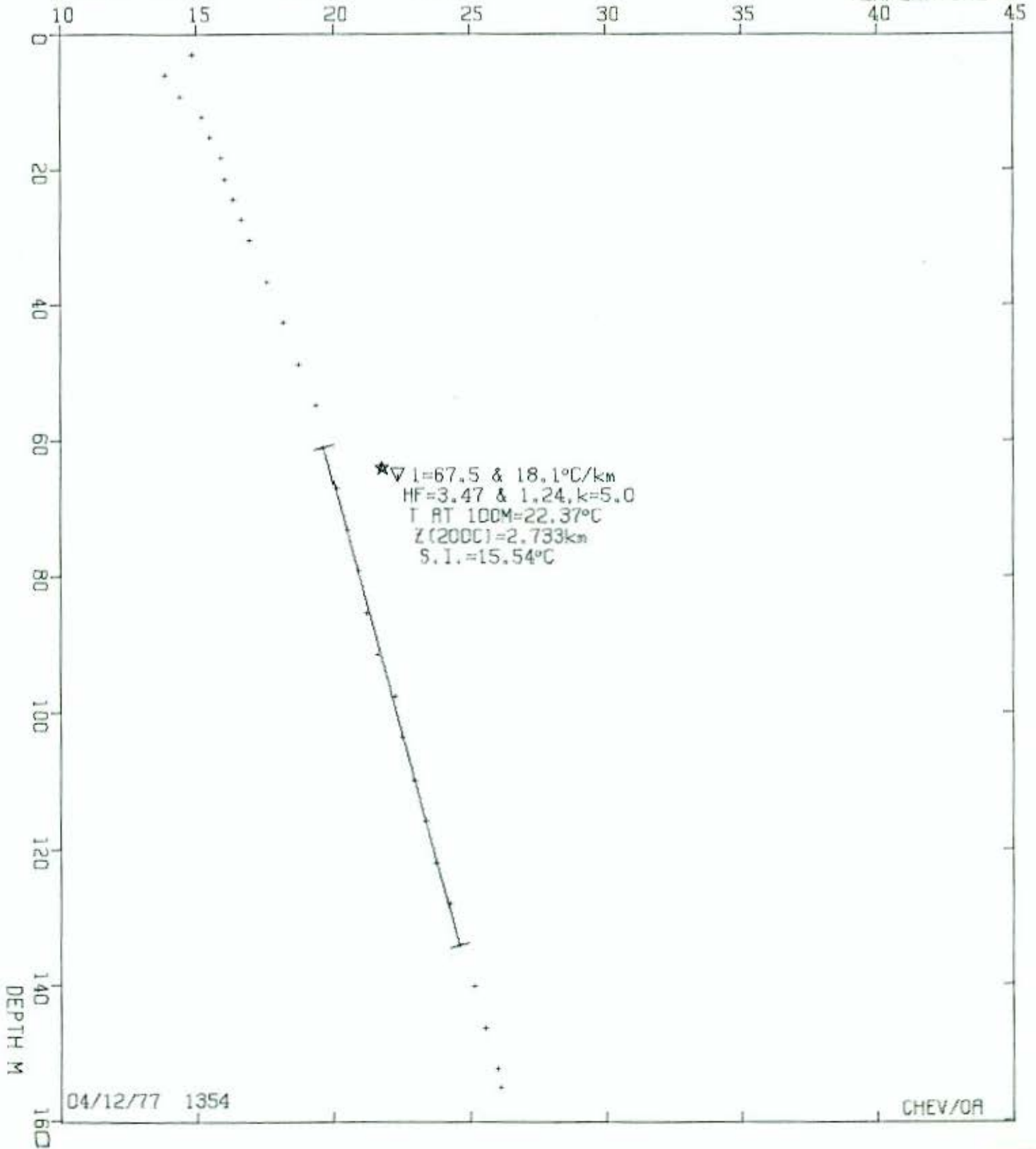
BC133: 6.87KM N.OF VINESHIL, OR

N.LAT 43.977, W.LONG 117.446

PROJ. 737

WELL 133

TEMPERATURE °C

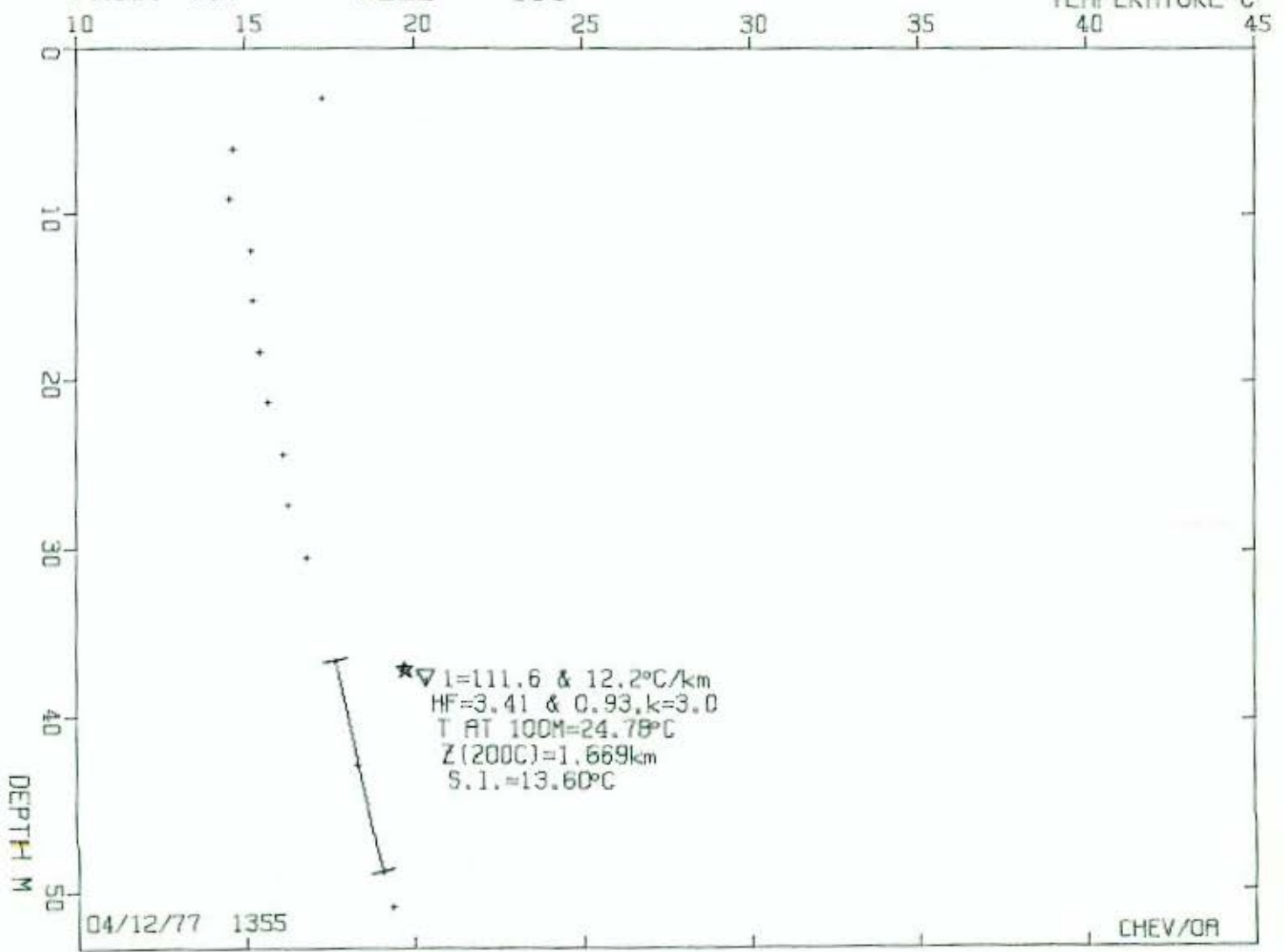


BC134: 0.71KM SE.OF BC133 .OR N.LAT 43.969, W.LONG 117.443

PROJ. 737

WELL 134

TEMPERATURE °C

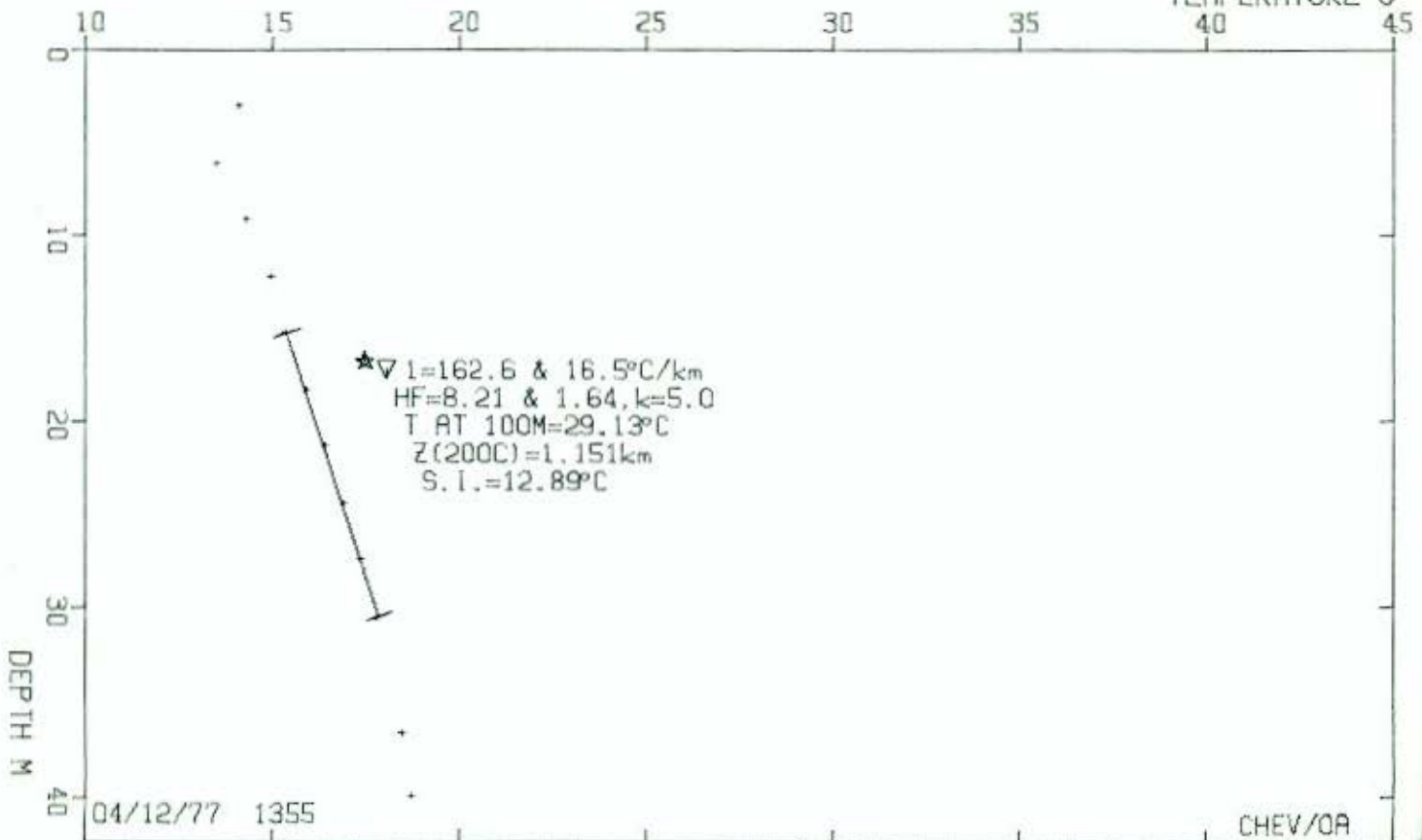


BC135: 1.0KM SW.OF BC134 ,OR N.LAT 43.964, W.LONG 117.452

PROJ. 737

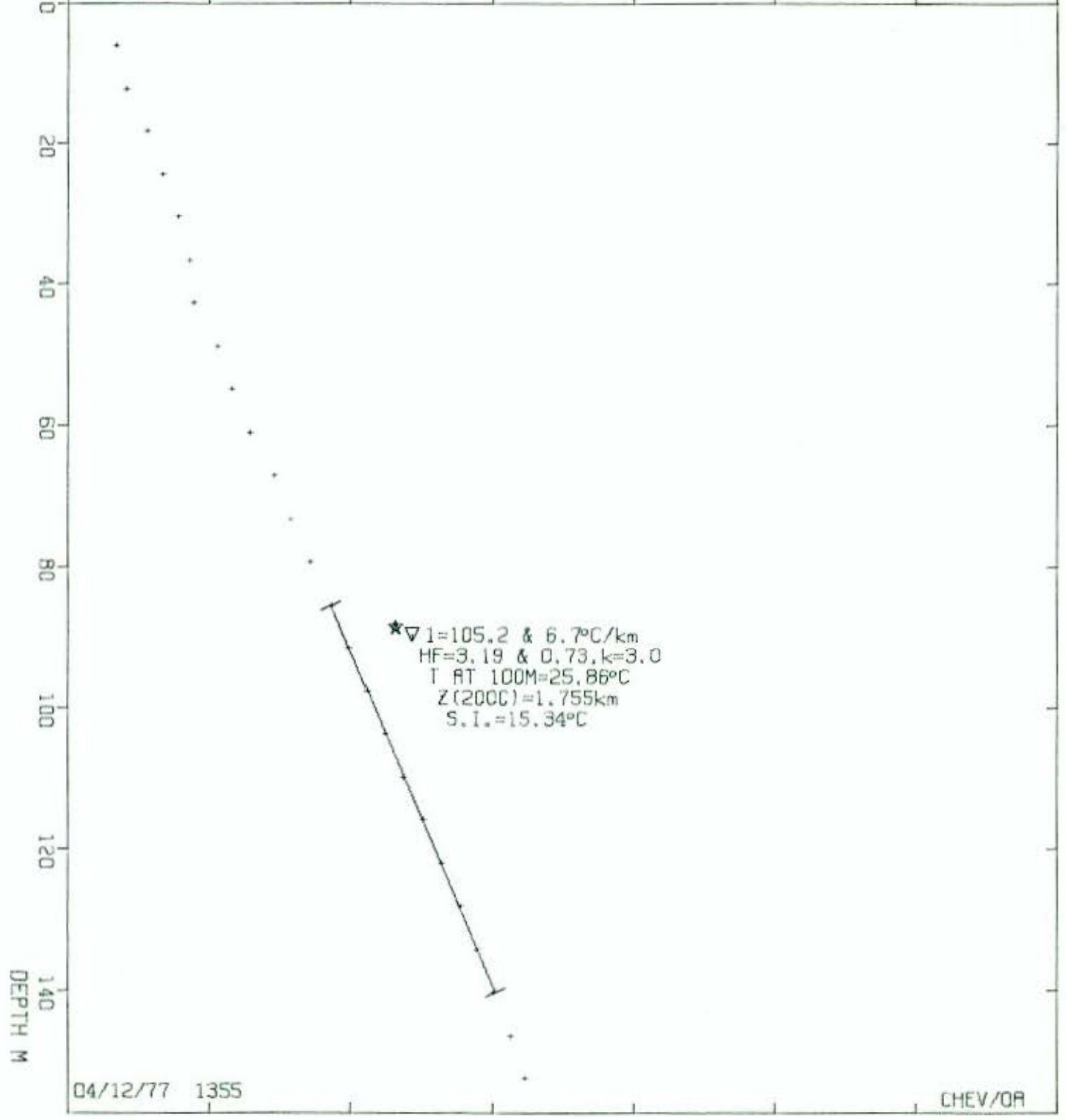
WELL 135

TEMPERATURE °C



BC136: 0.65KM SE. OF BC135 ,OR N.LAT 43.957, W.LONG 117.449

PROJ. 737 WELL 136 TEMPERATURE °C



04/12/77 1355

CHEV/OR

BC137: 1.83KM.E.OF BC136 ,OR N.LAT 43.956, W.LONG 166.921

PROJ. 737 WELL 137

TEMPERATURE °C

