C-36-A 93-1-15 K.B.4240 T.D.9006

A Riley's REPRODUCTION
STATUS AT TIME LICENCE ISSUED:

CATALOGUE NO.: 153560 M(E)

PROVINCE BRITISH COLUMBIA
FIELD WILDCAT
WELL MONKMAN PASS
c-36-A
COMPANY MONKMAN PASS PETROLEUM LTD.

SCHLUMBERGER

BOREHOLE COMPENSATED SONIC LOG

SCHLUMBERGER OF CANADA Calgary, Alberta

COMPANY MONKMAN PASS PETROLEUM LTD.

WELL MONKMAN PASS PRPG
c-36-A

FIELD WILDCAT

PROVINCE BRITISH COLUMBIA

LOCATION c-36-A. 93-1-15

Other Services: IES

Permanent Datum GL Elev. 4226

Log Measured From KB , 14 Ft. Above Perm. Datum

ELEV: KB 4240
GL 4226
CBF

Date	4 DEC 71	1 JAN 72	
Run No.	ONE	TWO	
First Reading	7816	9004	
Last Reading	200	7820	
Feet Measured	7616	1184	
Depth Reached	7818	9006	
Bottom Driller	7820	9007	
Csg. SOC	2295	7820	
Csg. Driller	2295	7820	
Mud Nature	KCL	CRUDE-DIESEL	
Dens. / Visc.	8.9 / 21.5	7.6 / 64	/
Mud pH	11.2	-	
Water Loss	NO CONTROL	-	
Res.	- @ °F	- @ °F	@ °F
Res. @ BHT	- @ °F	- @ 160 °F	@ °F
Rmf	0.213 @ 52 °F	- @ °F	@ °F
Rmc	0.267 @ 57 °F	- @ °F	@ °F
Bit Size	8 3/4"	6 1/8"	
Span	2'	2'	2'
Opr. Rig Time	5.5 HRS	3 HRS	
Truck No.	7635 DC	7636 DC	
Recorded By	KNOTT & WIEBE	TALBOT	
Witness	SCHOFTER & PRICE	SCHOFTER & PAUL	

RDSI-183 COPYRIGHT © 1972
RILEY'S DATASHARE INTERNATIONAL LTD.

SCALED BY D-1 DATE 4/3/72 (MO. DAY YR.)
FILMED BY B-6 DATE 4/4/72 (MO. DAY YR.)

14 DEC 71 CAL JP

REMARKS

Drilling Stopped 1300 / 4th : Circulation Stopped 1715 / 4th : Tool on Bottom 2130 / 4th : 1st Run Service Order # 5597 B.H.T. 147 °F

RUN 1:
MUD SAMPLES: Rm #1 = 0.250 : 57°F
Rm #2 = 0.242 : 57°F
Rm #3 = 0.275 : 57 F

Caliper No.	D 864	JB 595
Cartridge No.	B 415	H 633
Panel No.	D 595	B 86
Sonde No.	H 633	D 864
Centralizer Type	CALIPER RUBBER	
	& RUBBER BUMPER	FIN

ENCL. # 3

GAMMA RAY CALIBRATION:

Background CPS. 50 | Test Source CPS. 250 | Galv. Increase Divisions 10.0 | Panel Sens. Tap for Cal. 150

To Accompany/ Interim Geological Report.

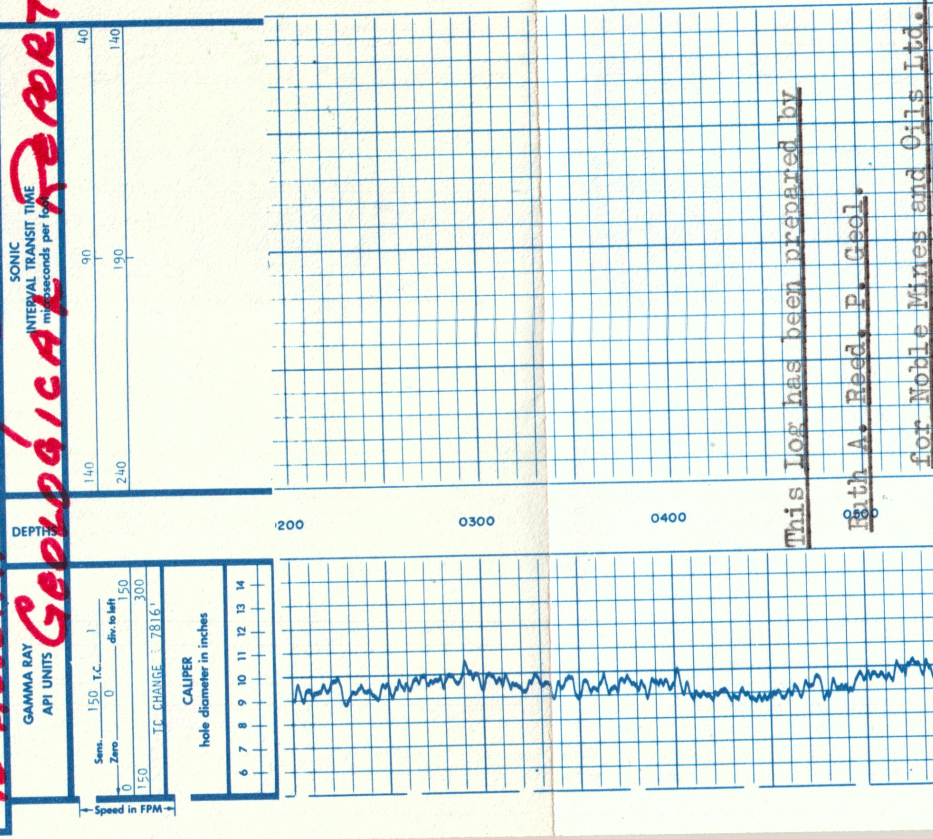

This Log has been prepared by

Ruth A. Reed, P. Geol.

for Noble Mines and Oils Ltd.

to accompany, as an enclosure
the INTERIM GEOLOGICAL REPORT
On the
'Nikanassin' Problem of
c-36-A 93-I-15 well

PROFESSIONAL GEOLOGIST ALBERTA
RUTH A.

R.A. Reed, P.Geol.

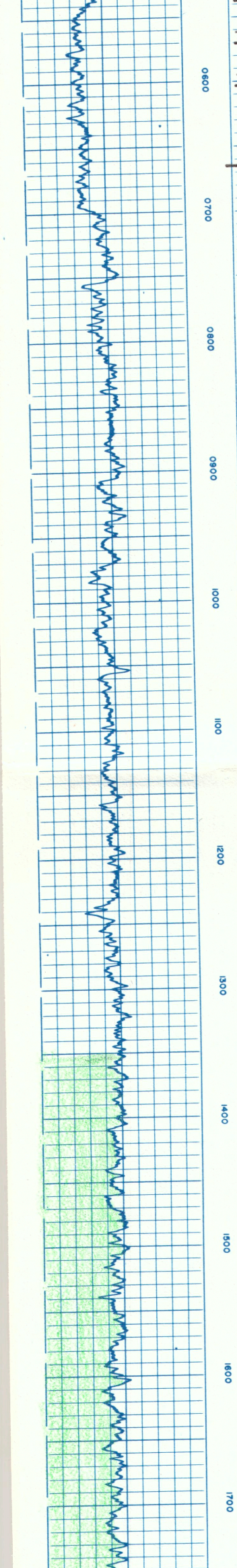

Shaftsbury Fm.

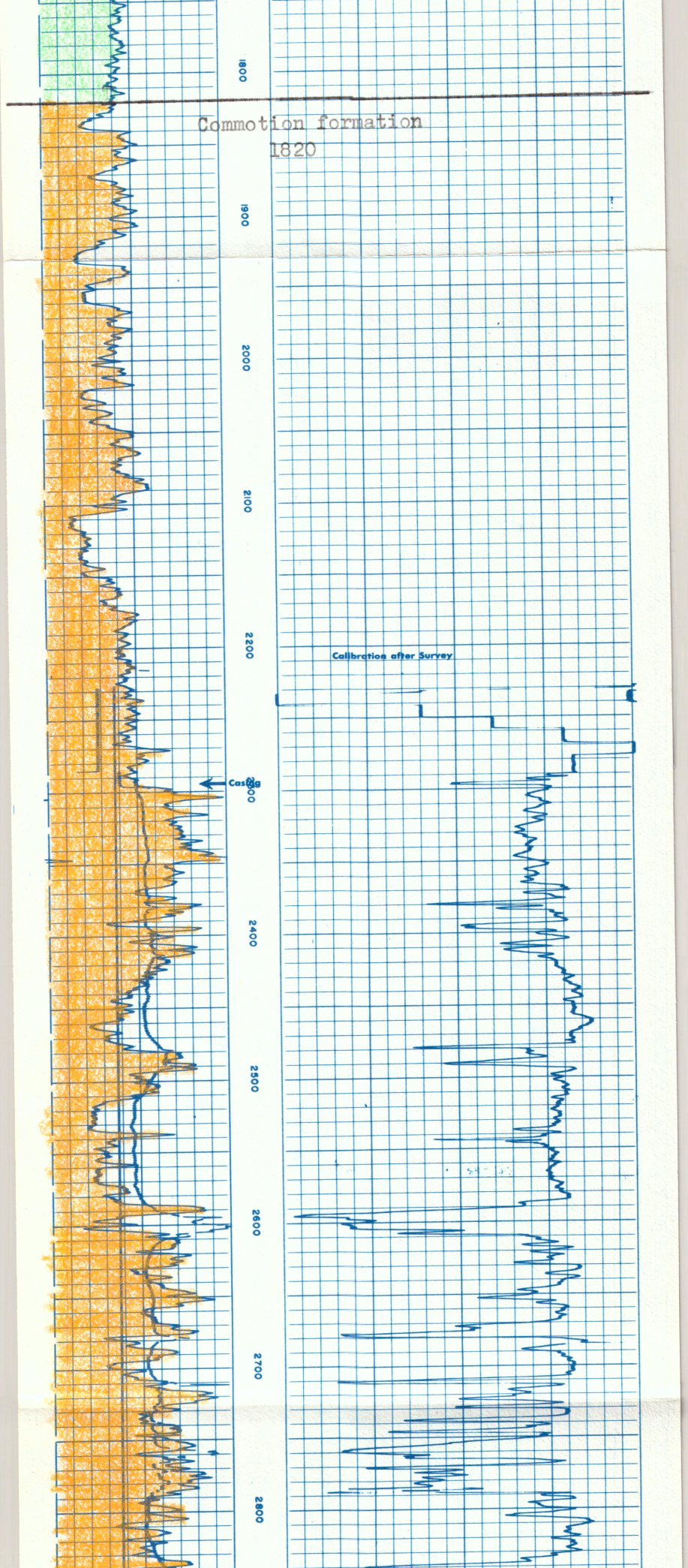

Commotion formation
1820

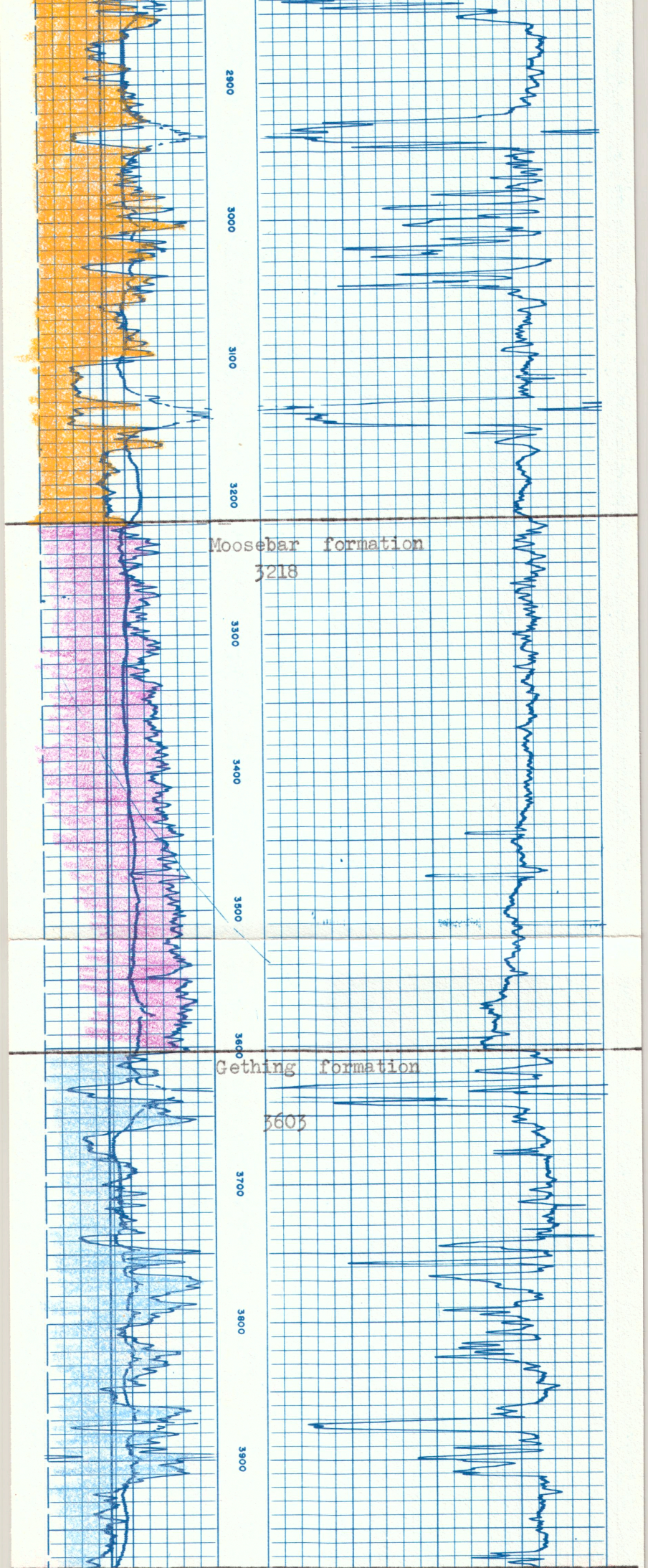

Moosebar formation
3218

Gething formation
3603

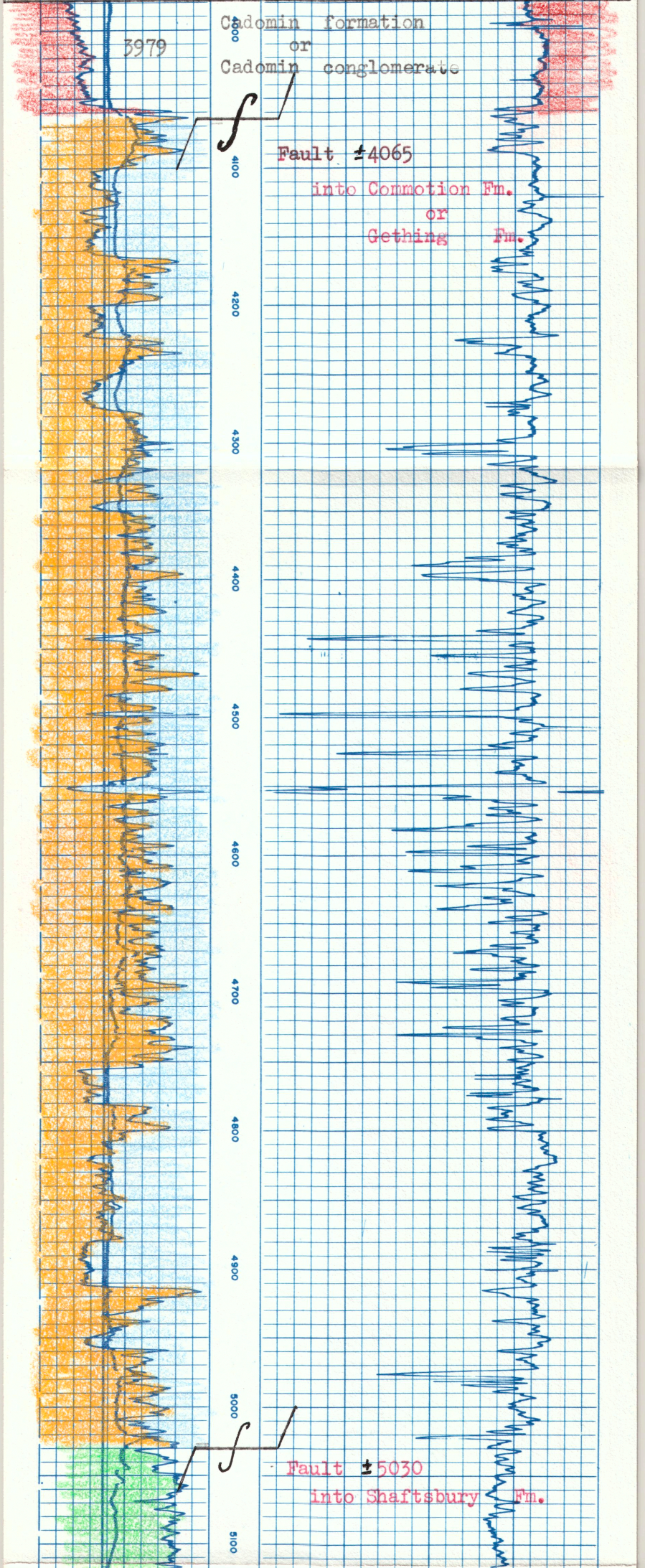

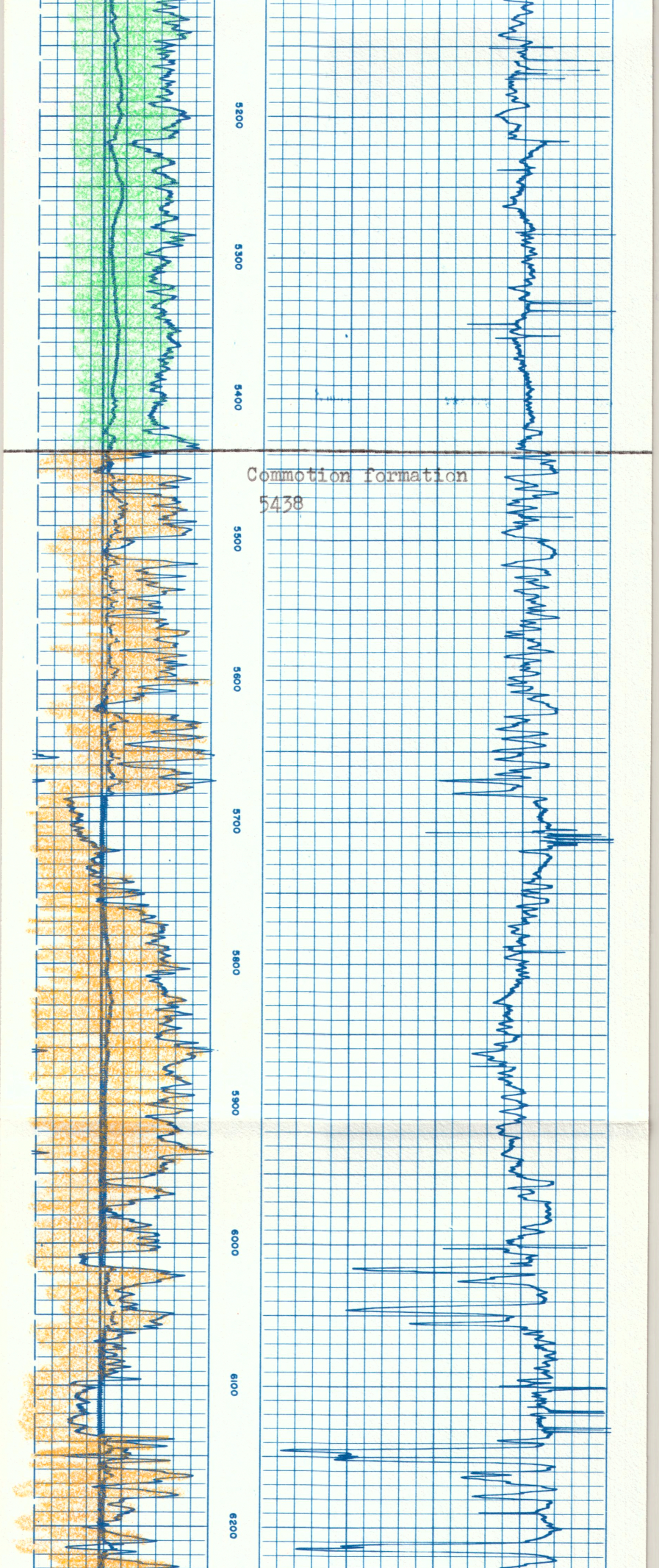

Commotion formation
5438

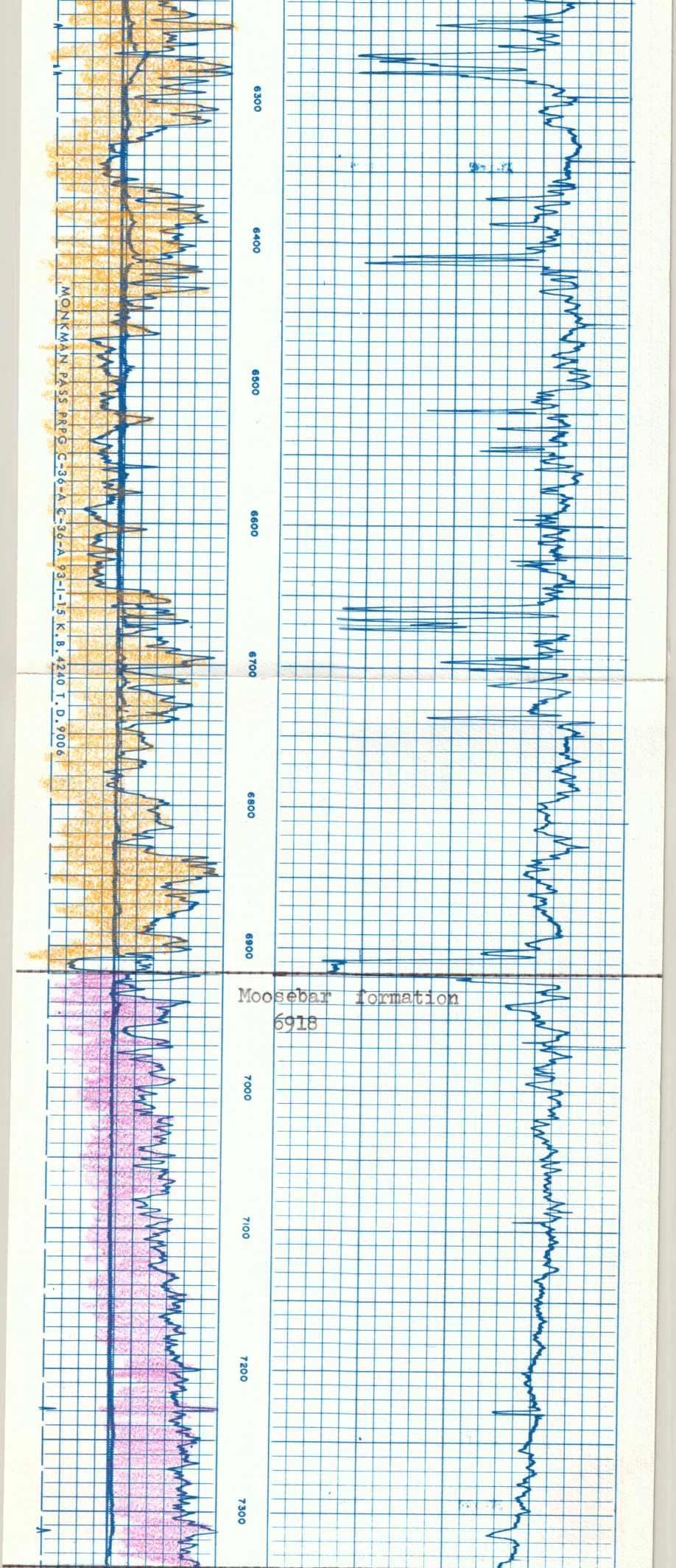

Moosebar formation
6918

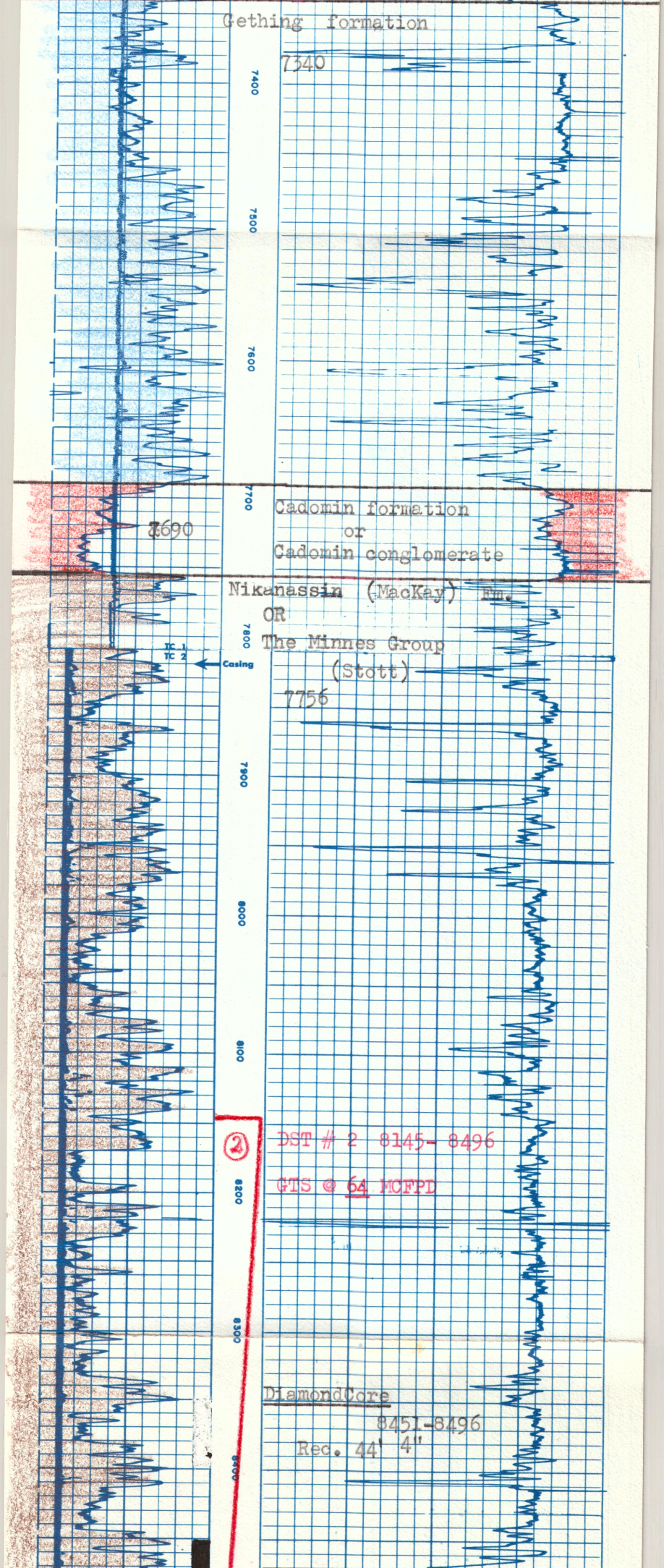

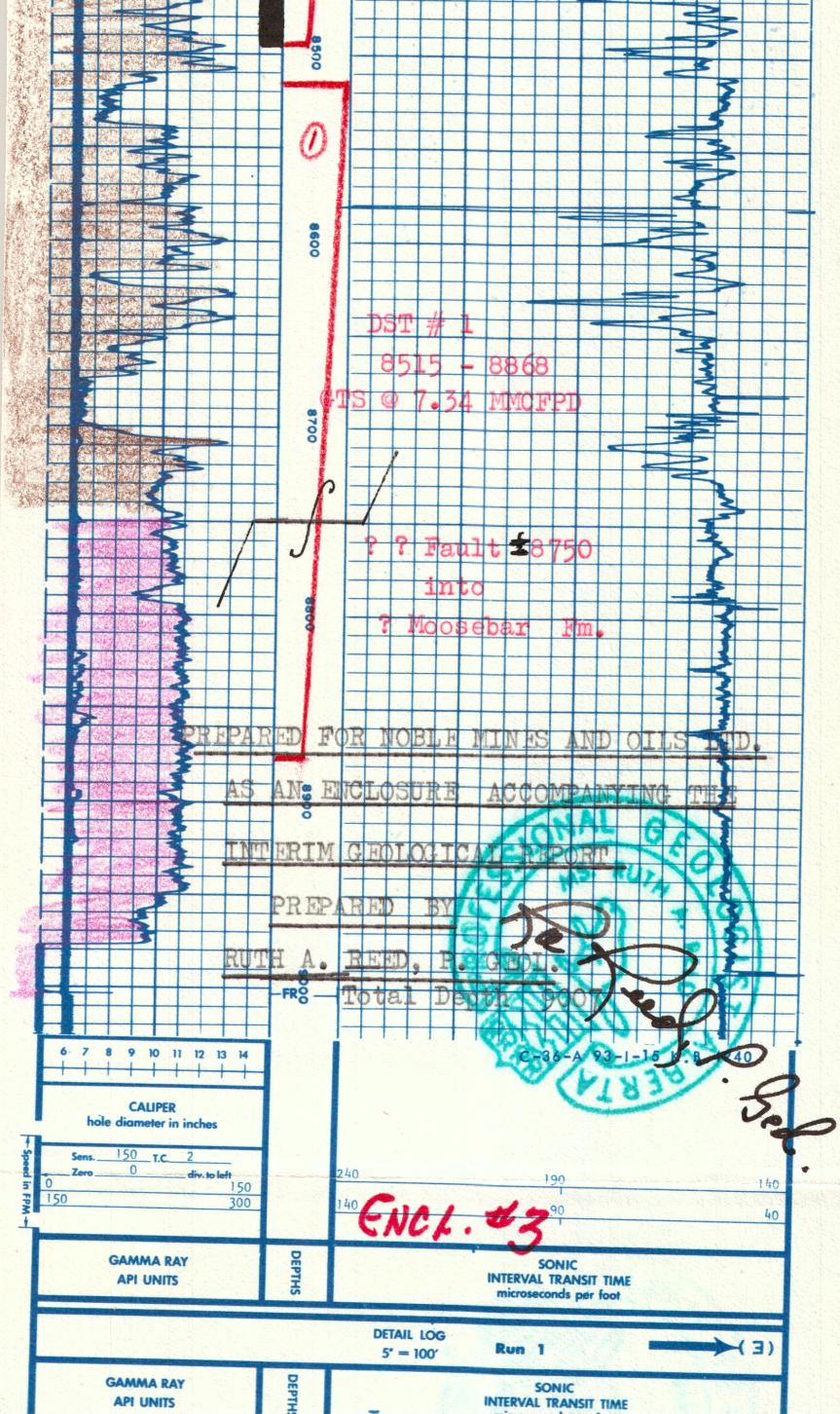

PREPARED FOR NOBLE MINES AND OILS LTD.

AS AN ENCLOSURE ACCOMPANYING THE

INTERIM GEOLOGICAL REPORT

PREPARED BY

RUTH A. REED, P. GEOL.

Total Depth 9007

R. Reed P. Geol.

ENCL. #3