COUNTY WMD
FIELD or
LOCATION
WELL
COMPANY

Schlumberger

TEMPERATURE LOG

COMPANY AMAX EXPLORATION, INC.

WELL AMAX 1

FIELD

COUNTY LAKE STATE CALIFORNIA

LOCATION

Sec. 29 Twp. 10 Rge. 6

Other Services:
DIL
FDC/CNL

Permanent Datum: GL ; Elev.: —
Log Measured From Rotary Table 22 Ft. Above Perm. Datum
Drilling Measured From ROTARY TABLE

Elev.: K.B. —
D.F. —
G.L. —

Date	10-26-78		
Run No.	ONE		
Depth—Driller	8243		
Depth—Logger	8230		
Btm. Log Interval	8230		
Top Log Interval	2800		
Casing—Driller	13 3/8 @ 2498	@	@
Casing—Logger	—		
Casing Size 1	13 3/8 To 2498	To	To
2	— To —	To	To
Casing Weight 1	54.5/91		
2	—		
Casing Thickness 1	3/8"		
2	—		
Bit Size 1	12 1/4 To 5874	To	To
2	8 3/4 To TD	To	To
Type Fluid in Hole	GEL/LIGNO		
Dens. | Visc.	68 | 54		
Time Since Circ.	7 HRS.		
BHT	275° F		
Equip. | Location	7731 | 4408		
Recorded By	FINNELL		
Witnessed By	DEMONET		

368-C

The well name, location and borehole reference data were furnished by the customer.

FOLD HERE

REMARKS:

CEMENTATION DATA

Date	Depth	Type of Cement	Nb of Sacks	Additives	Calculated Top

REDUCED SENSITIVITY TEMPERATURE

TEMPERATURE °F.

190

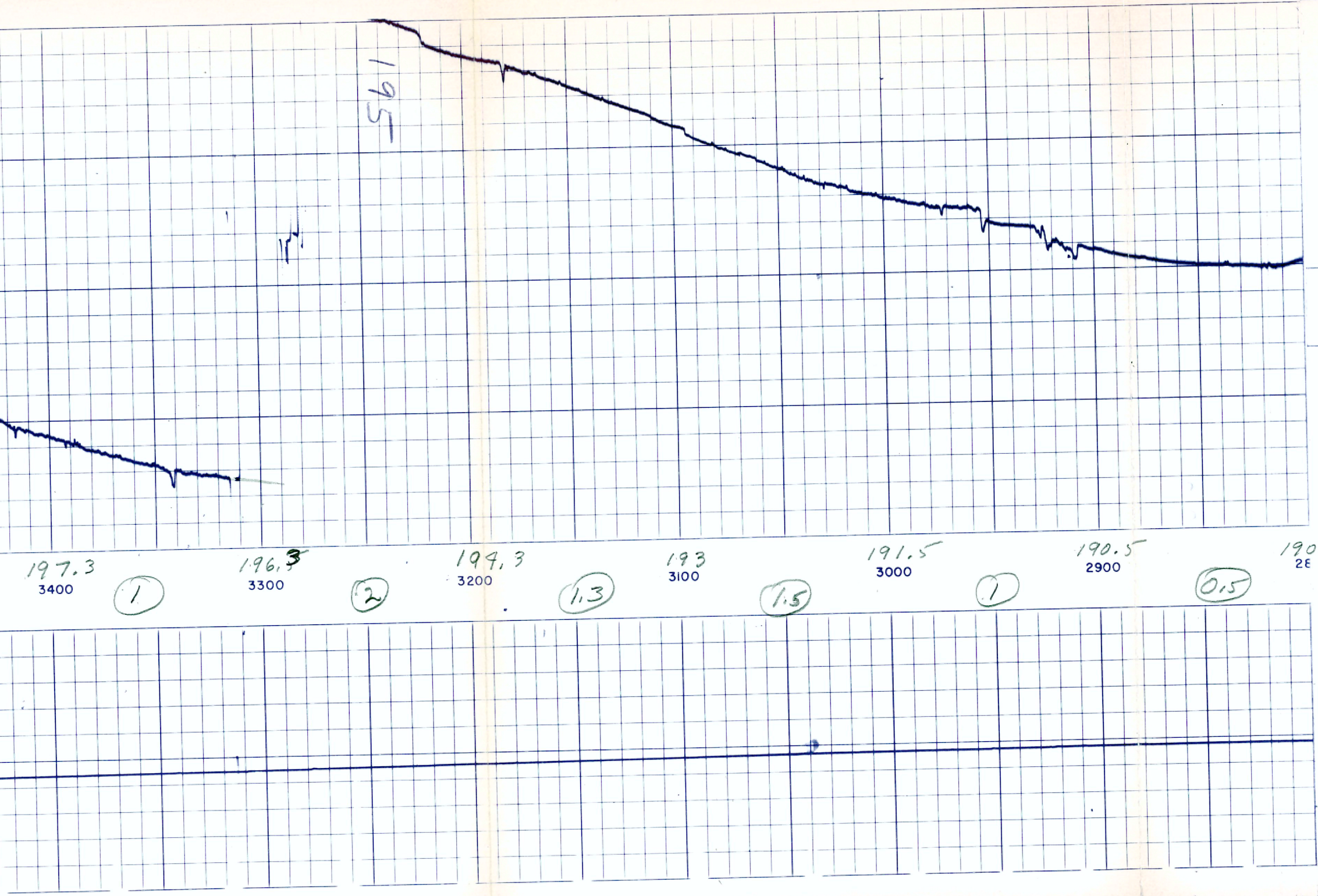

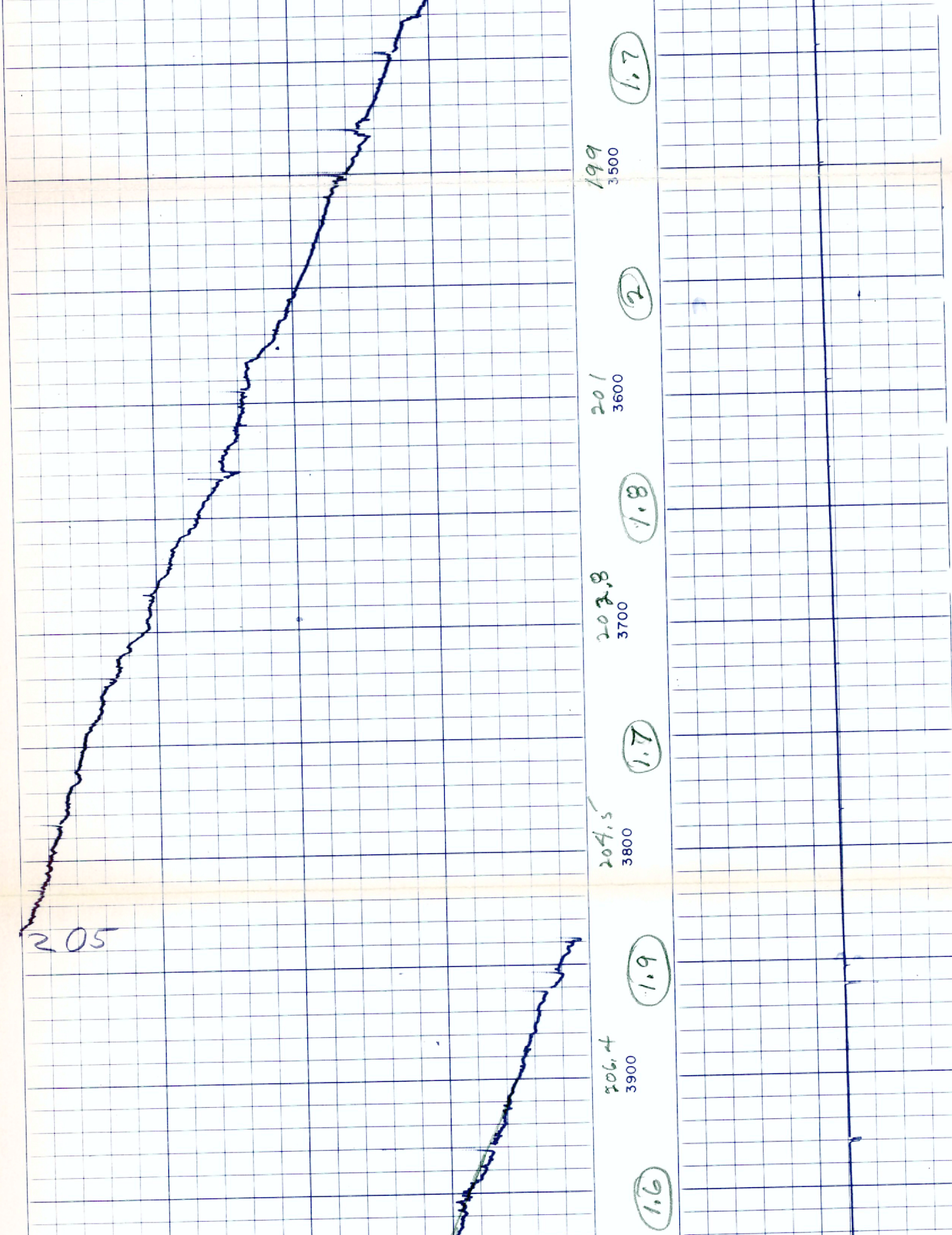

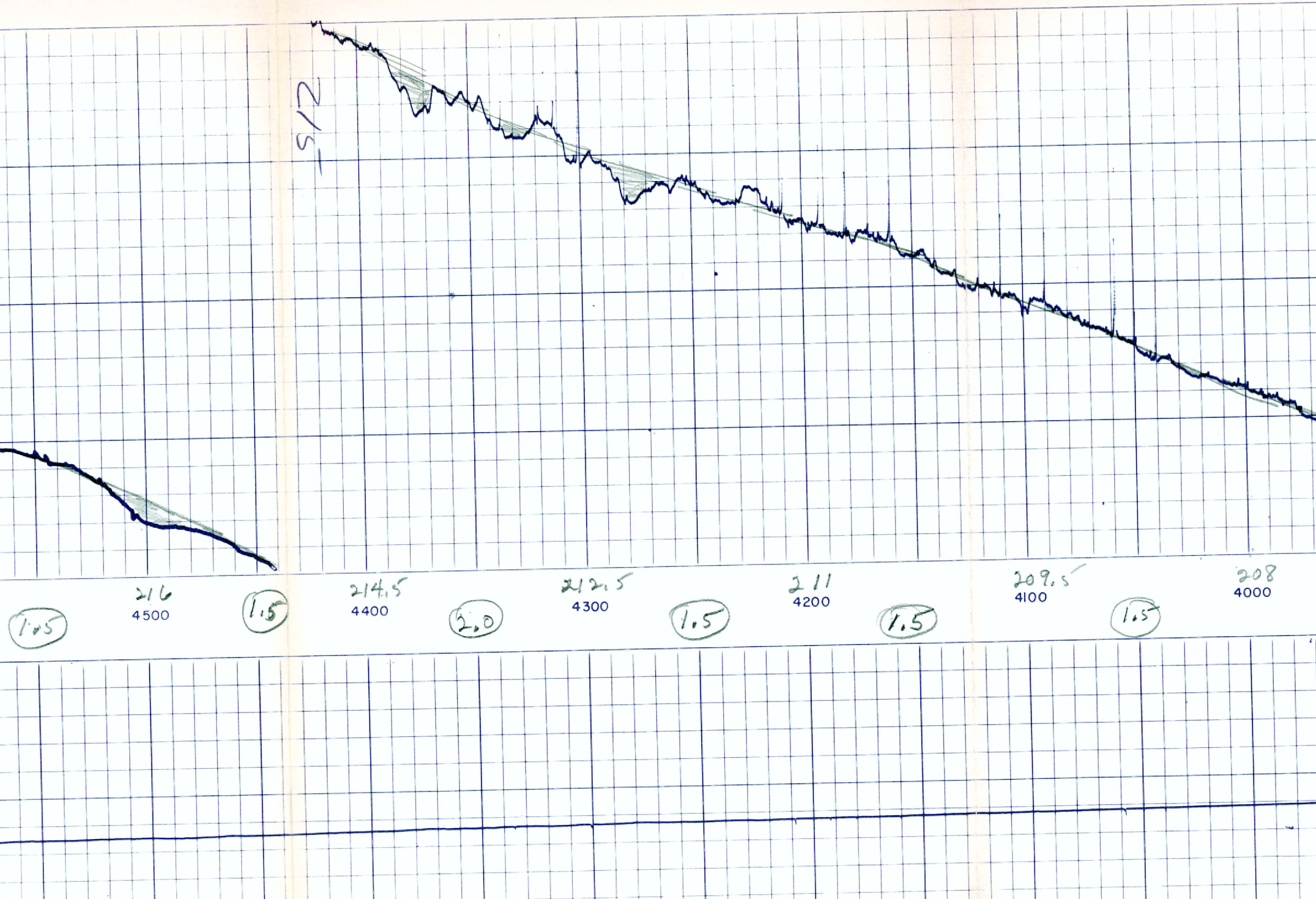

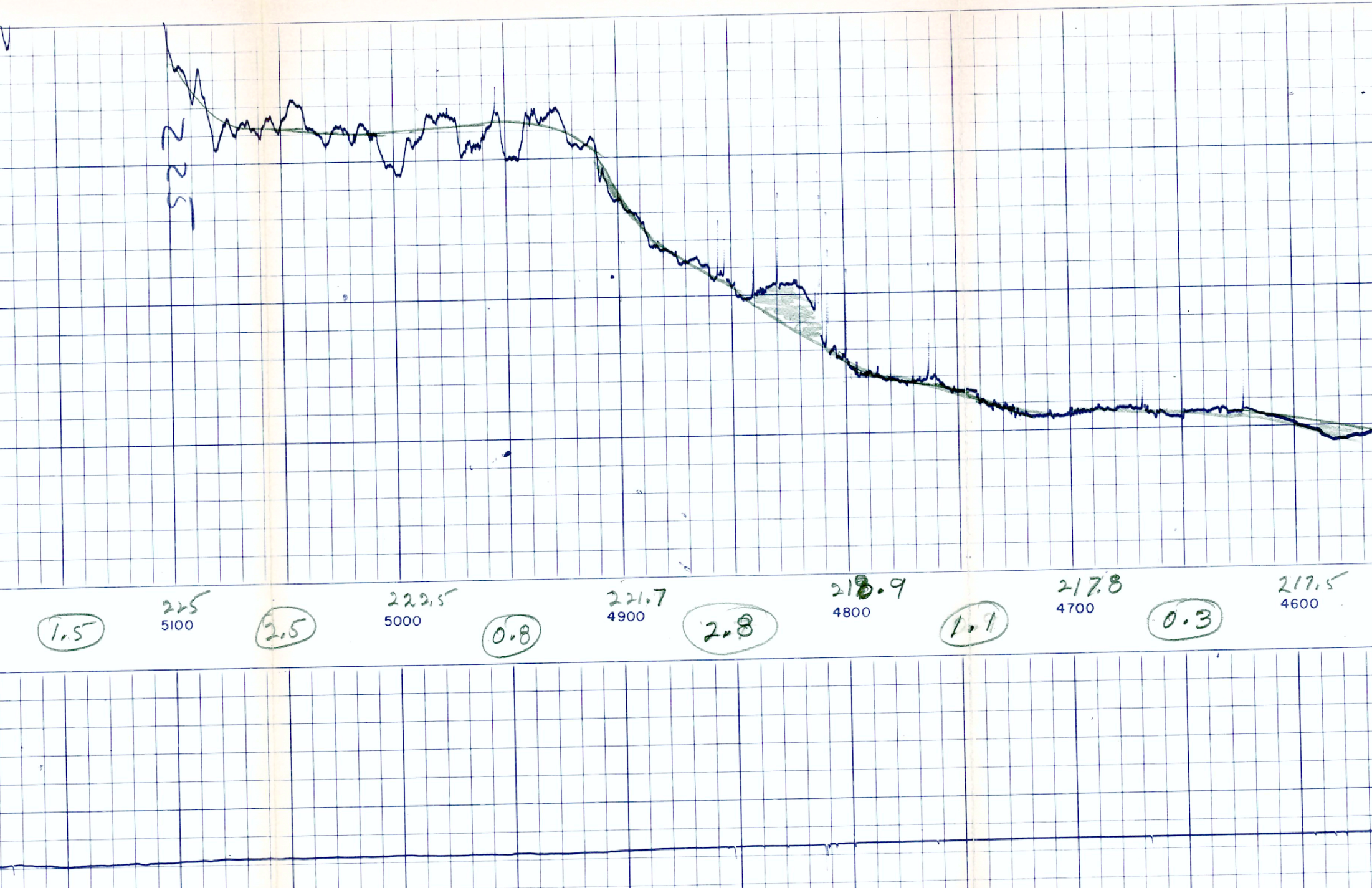

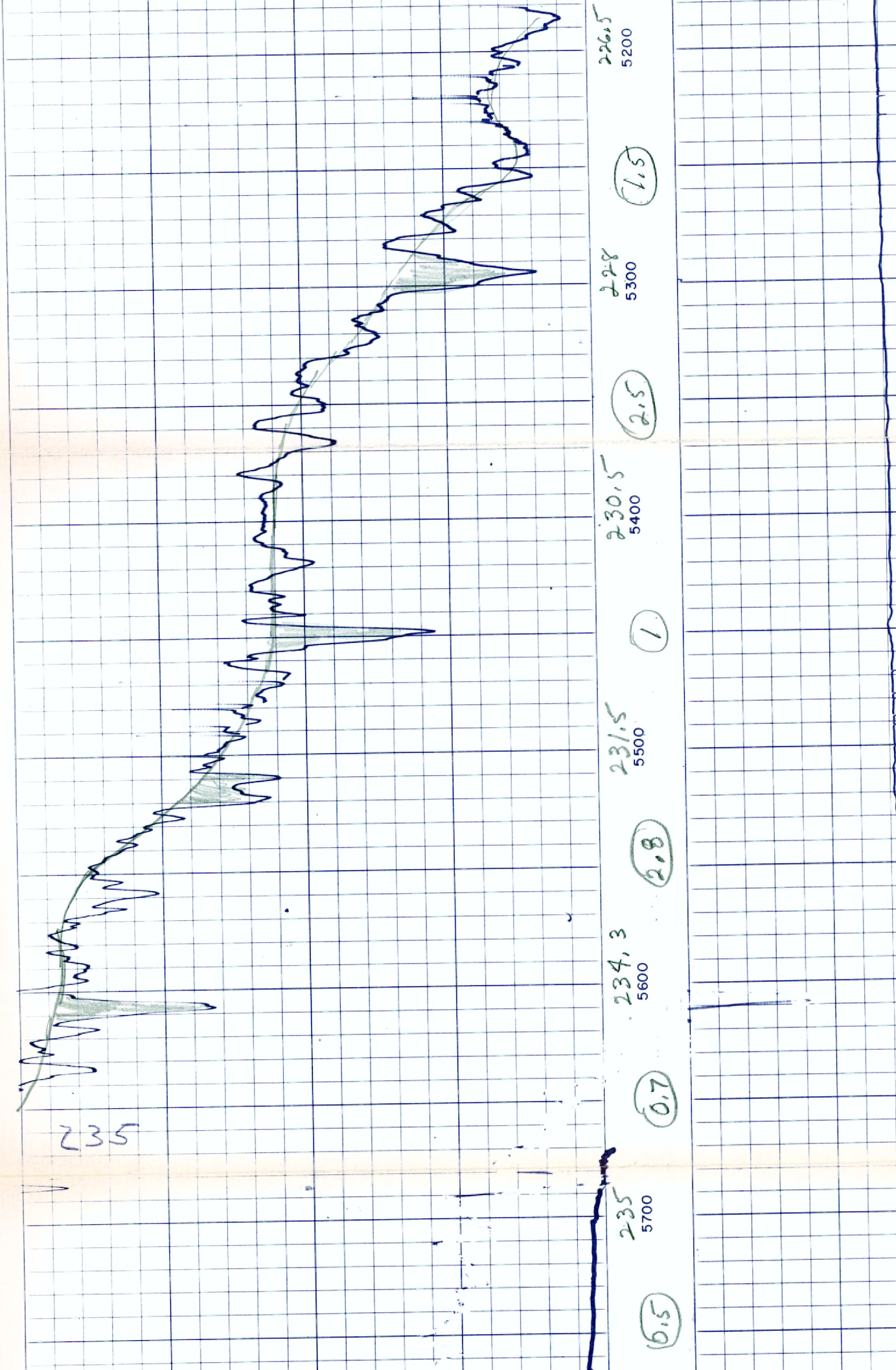

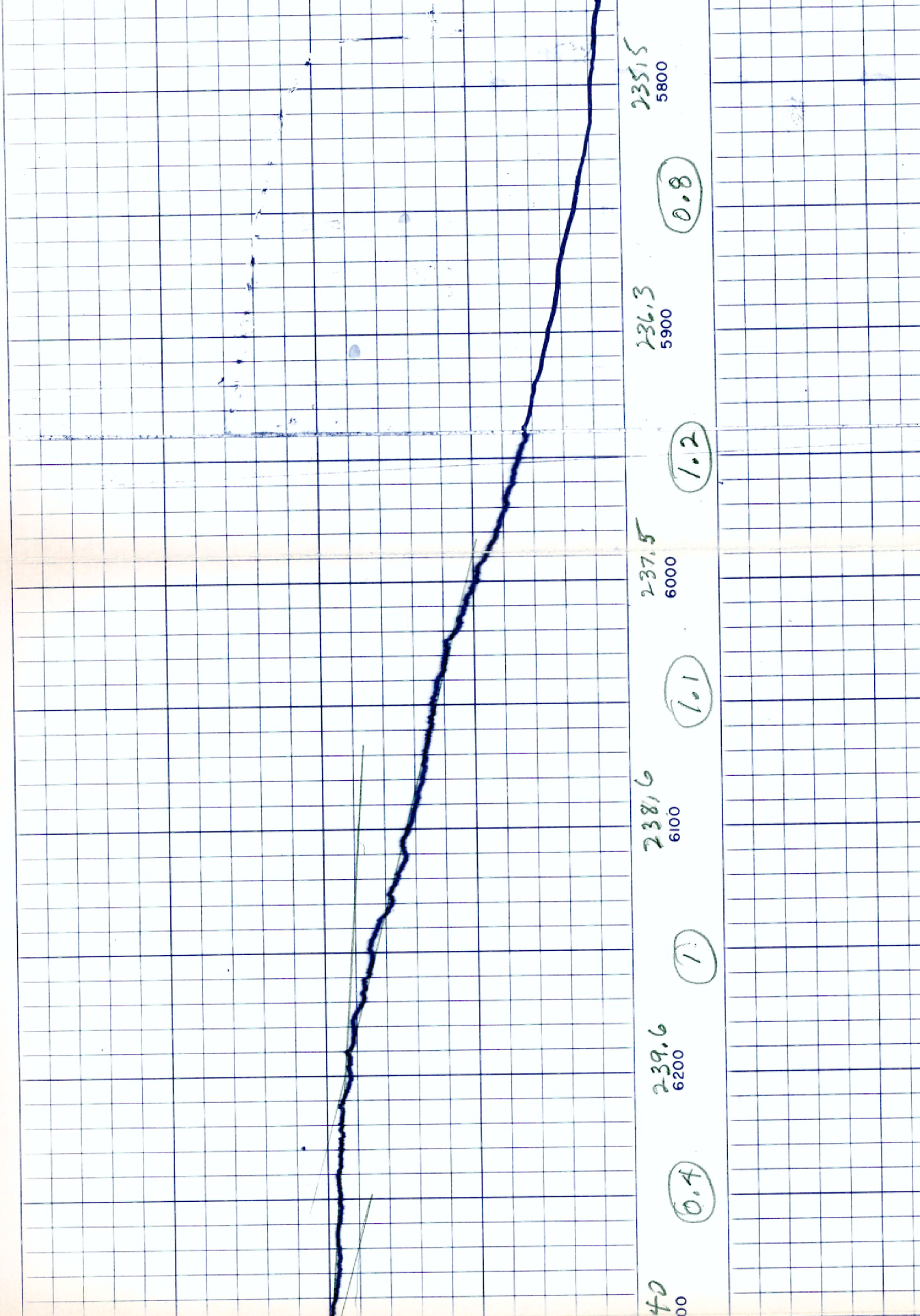

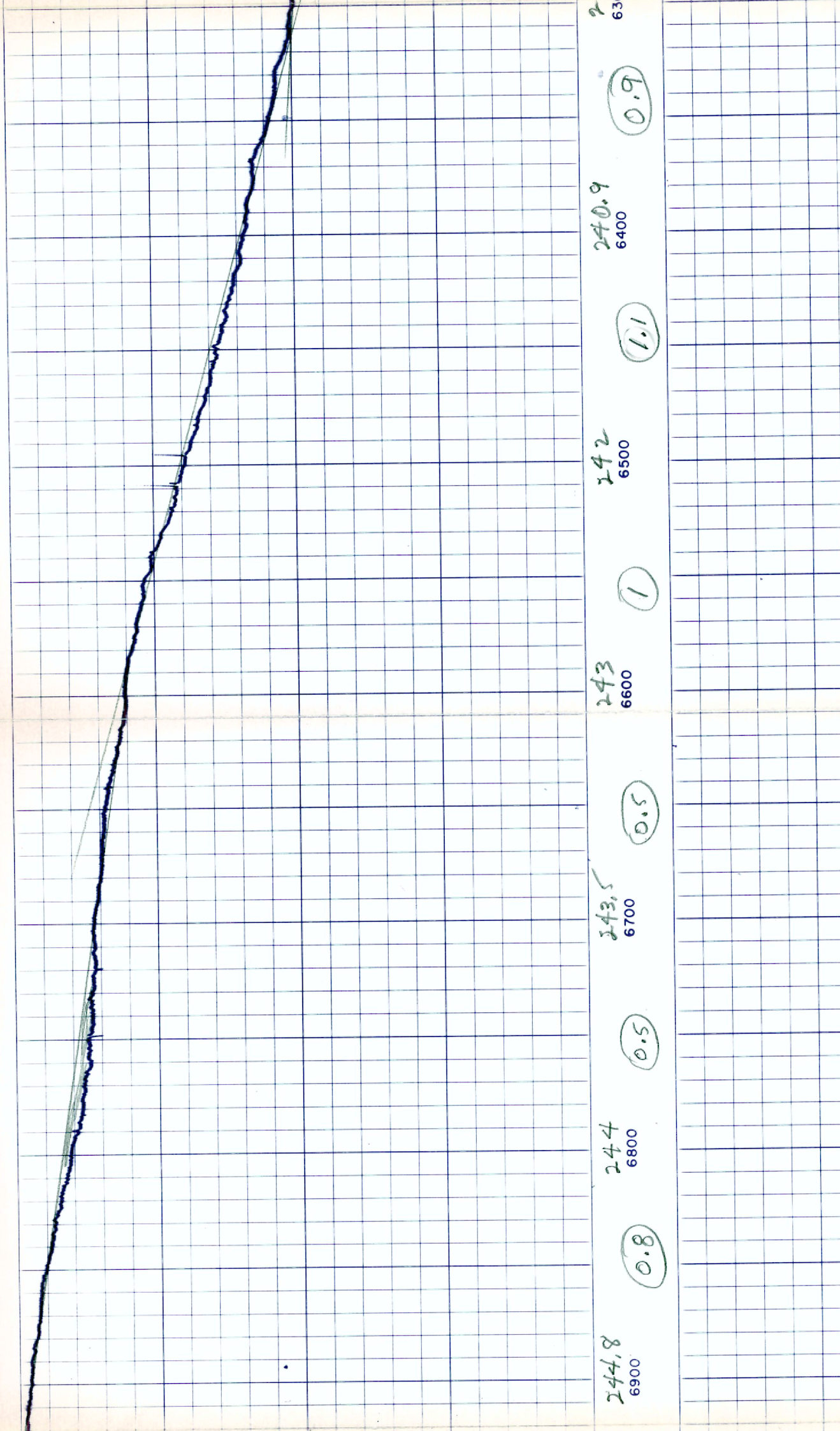

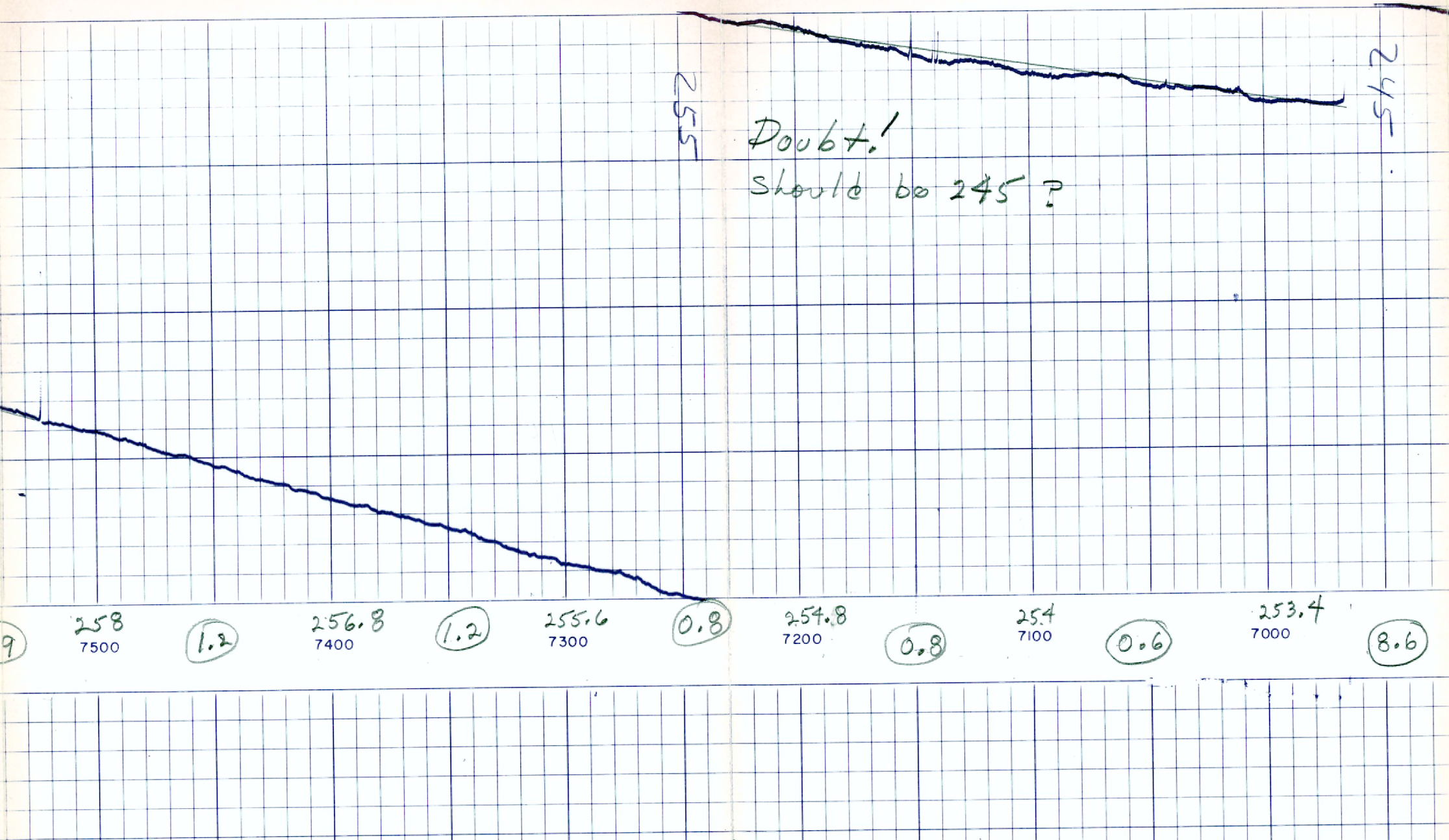

Doubt!
Should be 245 ?

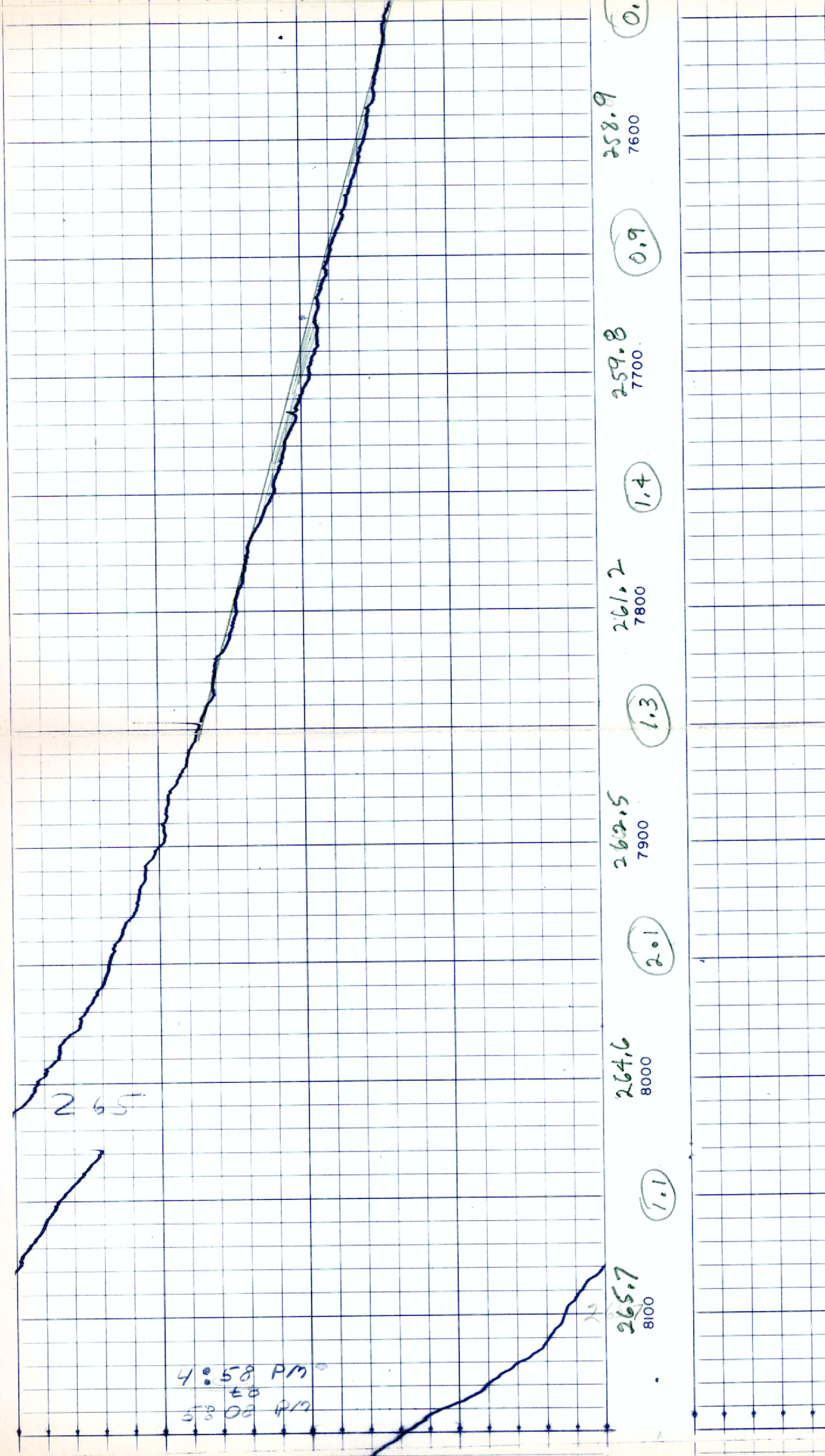

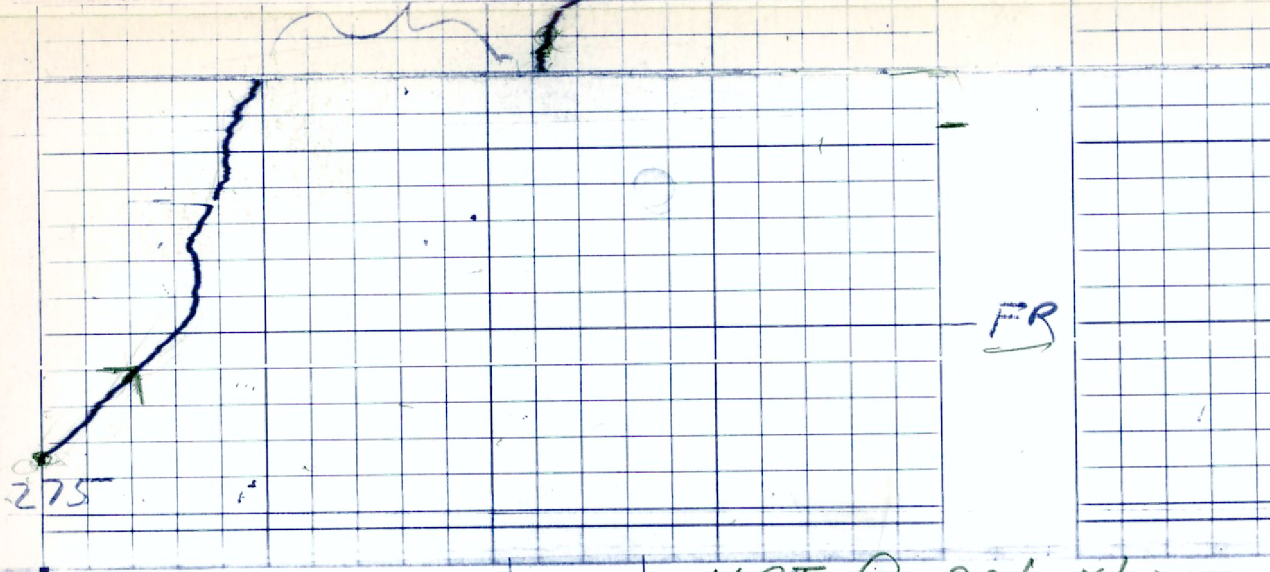

MRT @ 22' above
Rd. 269° & 270°F

TEMPERATURE °F.

COMPANY AMAX EXPLORATION INC

WELL AMAX 1

FIELD —

COUNTY LAKE

STATE CALIFORNIA

S
S
D

Loggs