

R
R
E

R & R Energies Inc.

1115 NORTH ASH DRIVE
EAST LAYTON, UTAH 84041
PHONE: (801) 376-9966

December 29, 1980

Mr. William Dolan, Manager
AMAX Exploration Geothermal Branch
7100 West 44th Avenue
Wheat Ridge, Colorado 80033

DEC 31

Subject:


Dear Sir,

Enclosed is the well data from R&R Energies test completed in June 1980 on Well #42-7, Sulphurdale, Utah. The data enclosed includes all written information on the test; however, if questions arise not addressed by this information, please feel free to contact R&R Energies and we will either answer the questions directly or provide contact with our consultants who should be able to answer specific questions pertaining to Well #42-7.

Please consider this as an invoice for \$5,000 per your instruction during the telecon on 12-22-80 for the complete purchase price of the enclosed well data.

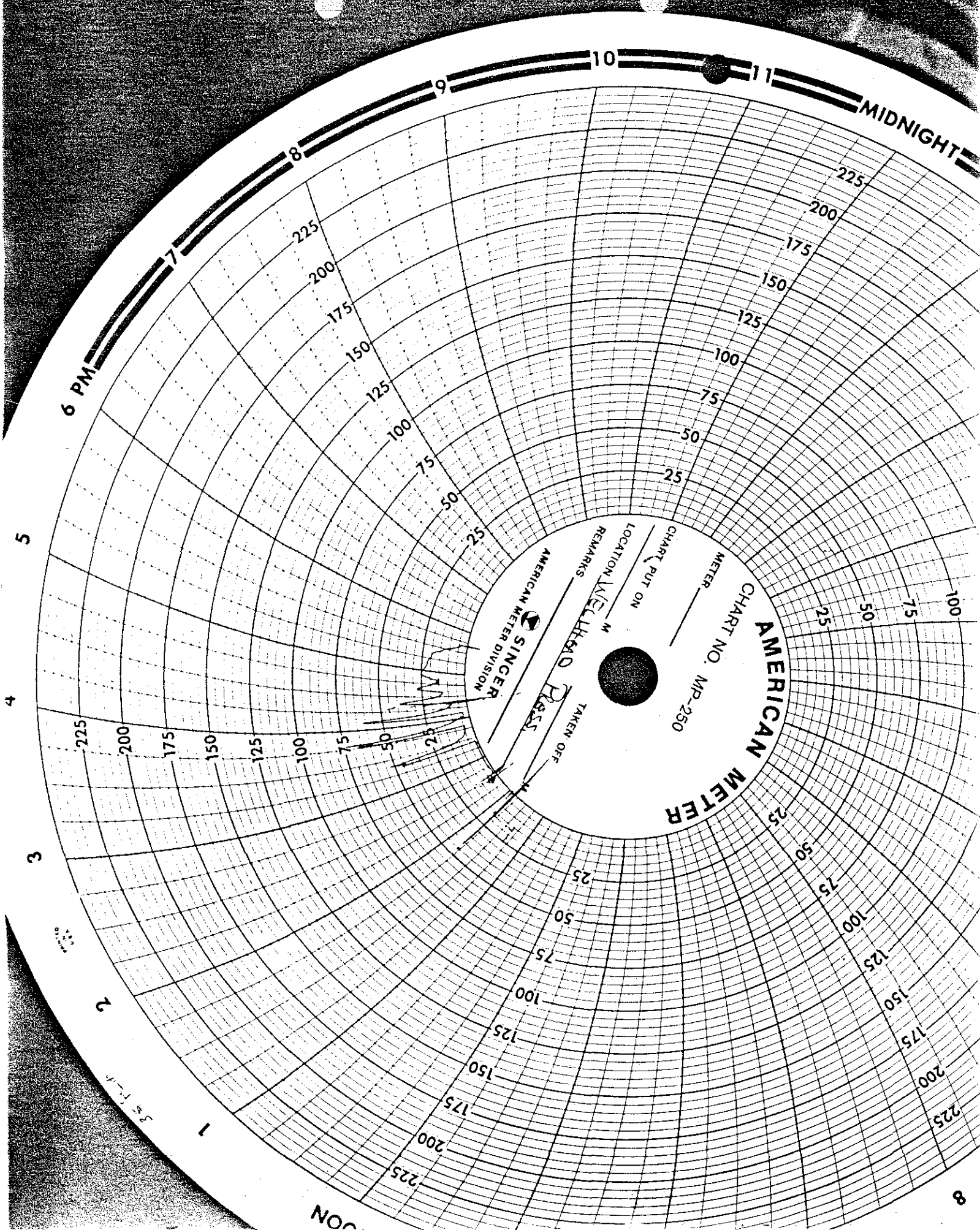
R&R Energies appreciates your consideration in this transaction and is looking forward to a long and beneficial relationship between the two companies.

Sincerely,



Robert A. Helber
President

RAH:jap



AMERICAN METER
CHART NO. MP-250
METER _____

CHART PUT ON _____
LOCATION _____
REMARKS _____
TAKEN OFF _____

AMERICAN METER DIVISION
SINGER

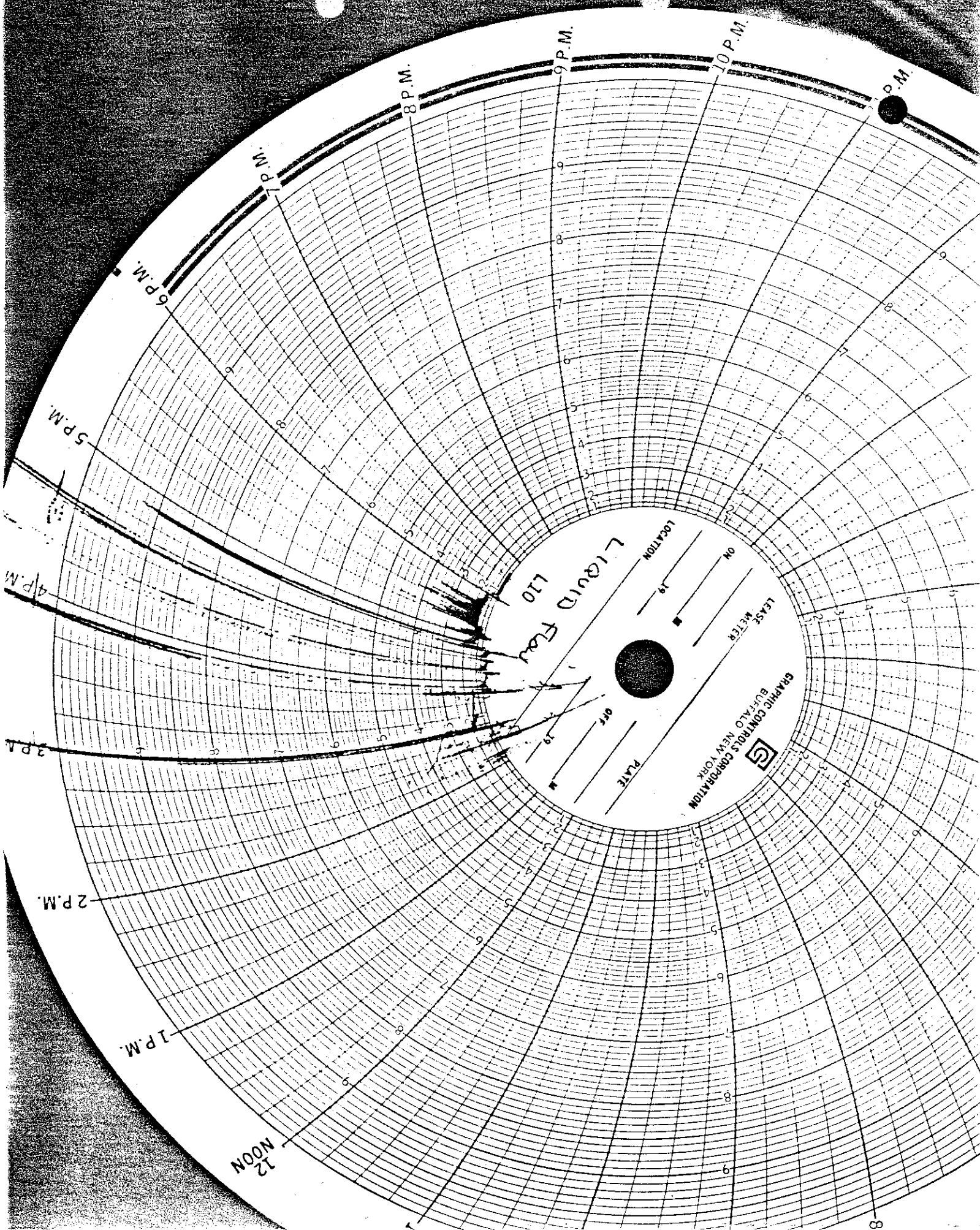
WILHELM PASS

NOON

8

MIDNIGHT

6 PM



12
NOON

1 P.M.

2 P.M.

3 P.M.

4 P.M.

5 P.M.

6 P.M.

7 P.M.

8 P.M.

9 P.M.

10 P.M.

11 P.M.

Liquid Flow
L10

LOCATION

LEASE WELLS

PLATE

OFF

GRAPHIC CONTROLS CORPORATION
BUFFALO NEW YORK



DNIGHT

6 PM

275

250

225

200

175

150

125

100

75

50

25

52

25

50

75

100

125

150

175

200

225

250

275

275

250

225

200

175

150

125

100

75

50

25

52

25

50

75

100

125

150

175

200

225

250

275

25

50

75

100

125

150

175

200

225

250

275

275

250

225

200

175

150

125

100

75

50

25

52

25

50

75

100

125

150

175

200

225

250

275

275

250

225

200

175

150

125

100

75

50

25

52

25

50

75

100

125

150

175

200

225

250

275

275

250

225

200

175

150

125

100

75

50

25

52

25

50

75

100

125

150

175

200

225

250

275

275

250

225

200

175

150

125

100

75

50

25

52

25

50

75

100

125

150

175

200

225

250

275

275

250

225

200

175

150

125

100

75

50

25

52

25

50

75

100

125

150

175

200

225

250

275

275

250

225

200

175

150

125

100

75

50

25

52

25

50

75

100

125

150

175

200

225

250

275

275

250

225

200

175

150

125

100

75

50

25

52

25

50

75

100

125

150

175

200

225

250

275

275

250

225

200

175

150

125

100

75

50

25

52

25

50

75

100

125

150

175

200

225

250

275

275

250

225

200

175

150

125

100

75

50

25

52

25

50

75

100

125

150

175

200

225

250

275

275

250

225

200

175

150

125

100

75

50

25

52

25

50

75

100

125

150

175

200

225

250

275

275

250

225

200

175

150

125

100

75

50

25

52

25

50

75

100

125

150

175

200

225

250

275

275

250

225

200

175

150

125

100

75

50

25

52

25

50

75

100

125

150

175

200

225

250

275

275

250

225

200

175

150

125

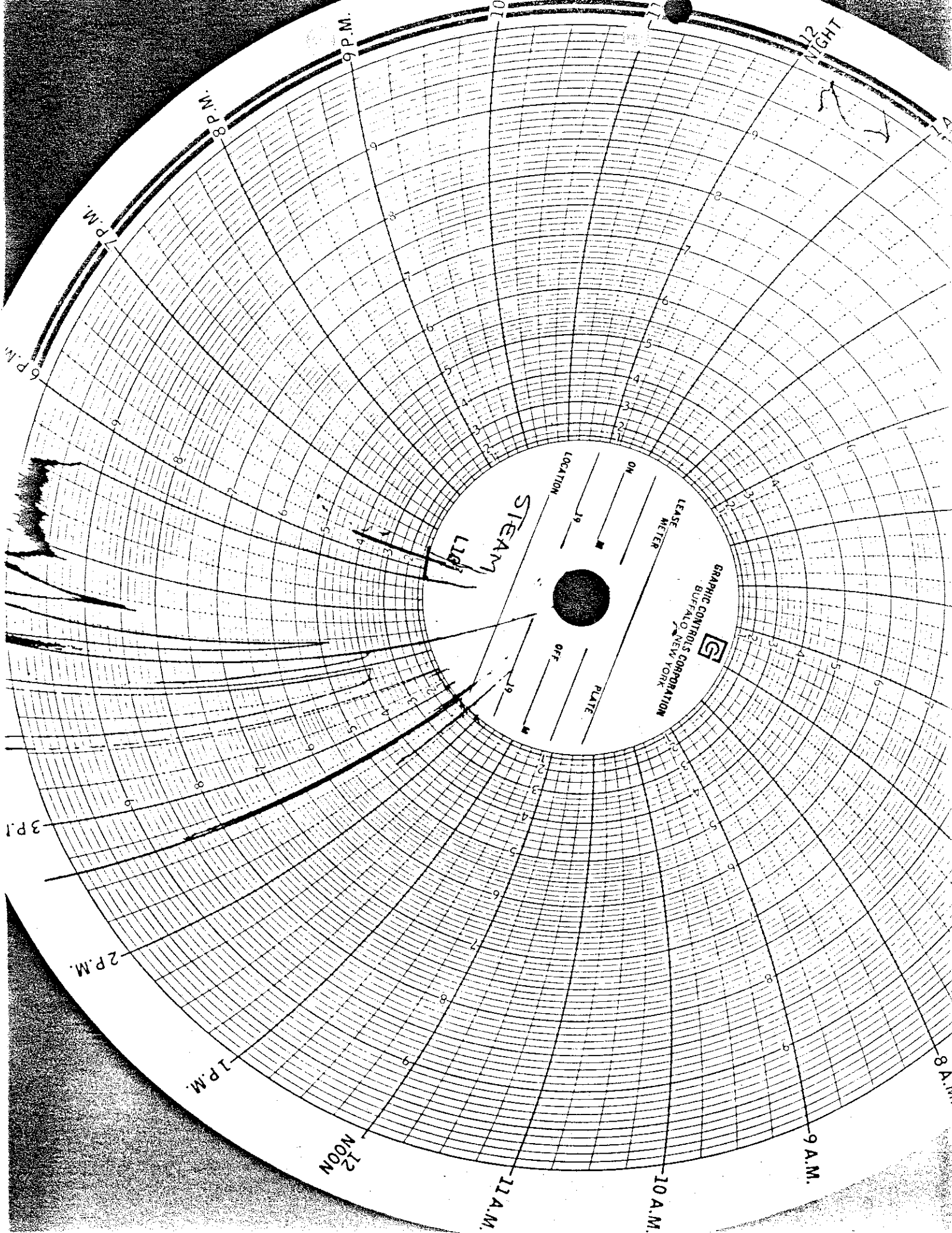
100

75

50

25

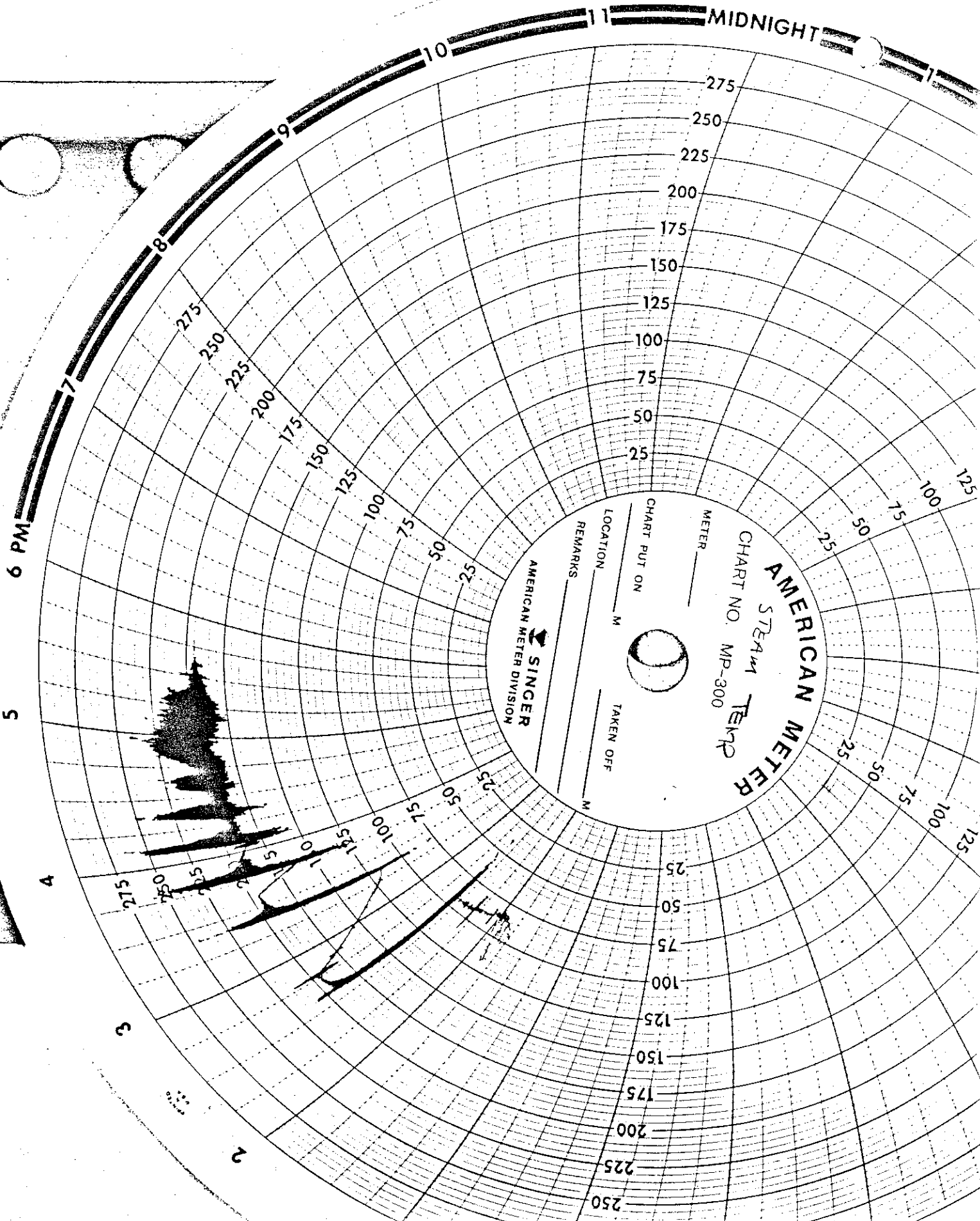
52



GRAPHIC CONTROLS CORPORATION
BUFFALO, NEW YORK

LEASE METER _____
ON _____
LOCATION 19 _____
OFF _____
PLATE 19 _____

STEAM
LIFT



AMERICAN METER
STEAM TEMP
CHART NO. MP-300

METER _____
CHART PUT ON _____ M
TAKEN OFF _____ M
LOCATION _____
REMARKS _____

SINGER
AMERICAN METER DIVISION