

BLACK MTS, UT

1.6KM SSW OF GOVT WELL (IEC)

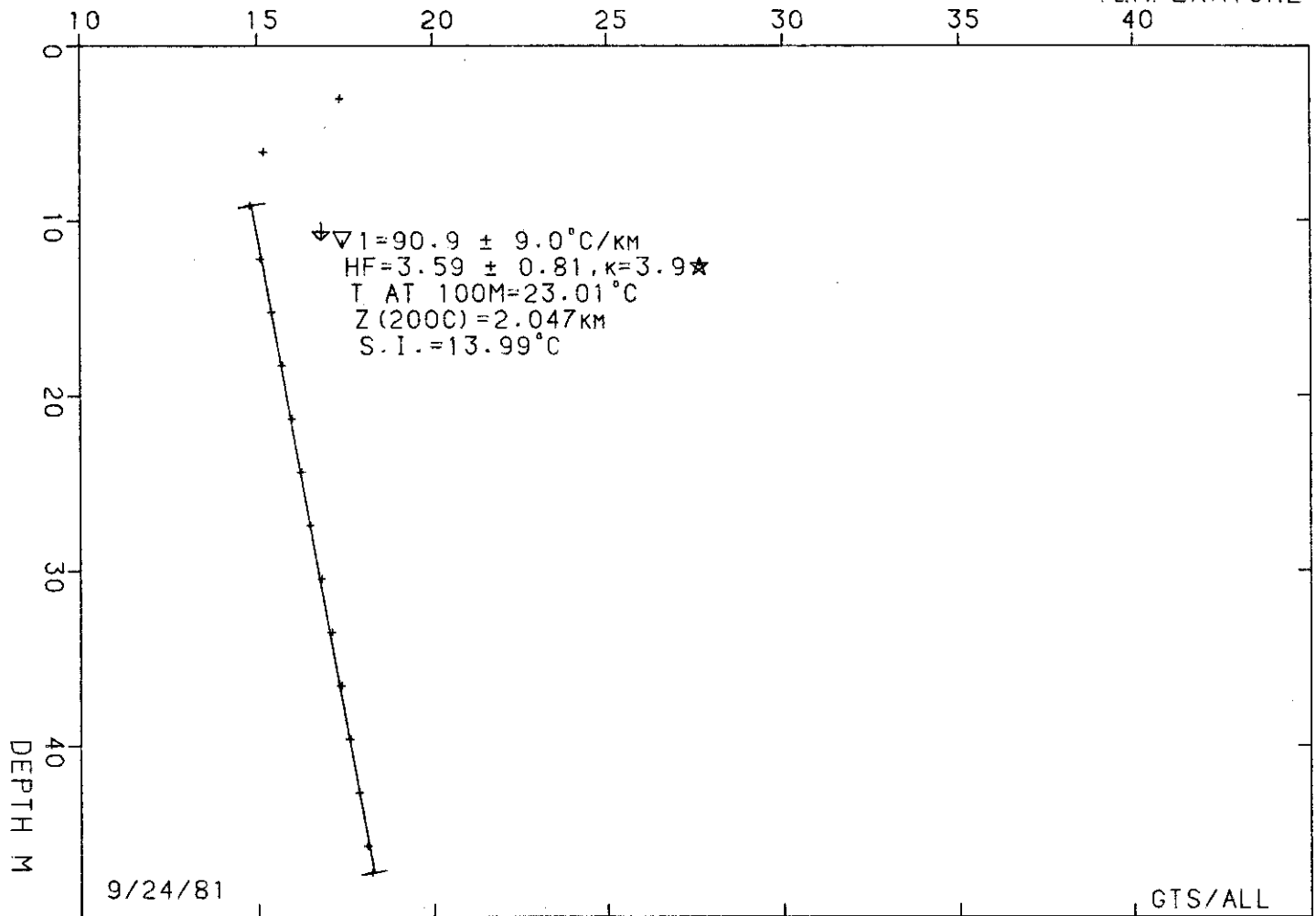
N.LAT 38.166; W.LONG 113.078

PROJ. 883

WELL 2

21 10 78

TEMPERATURE °C



BLACK MTS, UT
0.8KM SSW OF GOVT WELL (IEC)

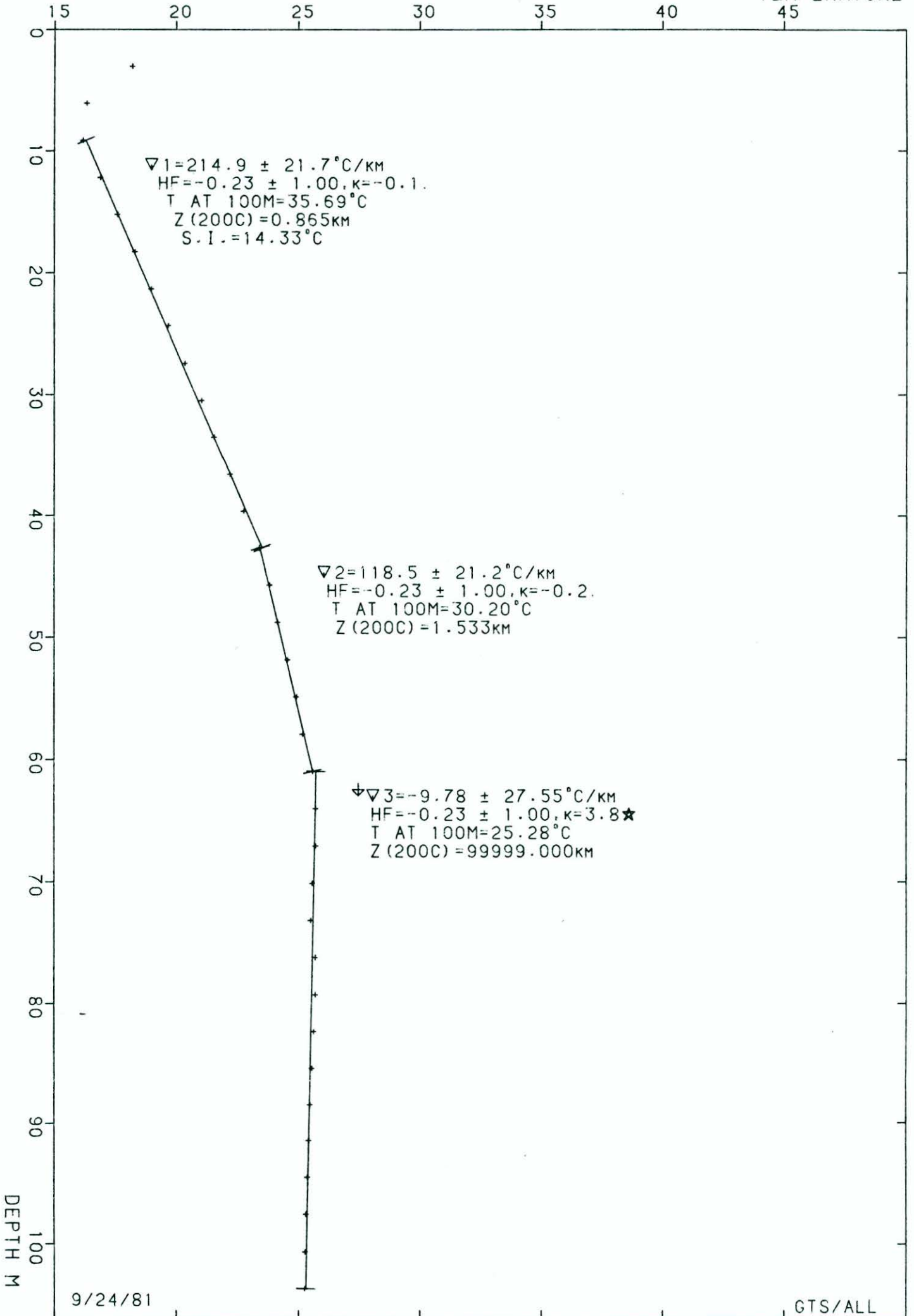
N.LAT 38.174; W.LONG 113.07

PROJ. 883

WELL 3

9 10 78

TEMPERATURE °C

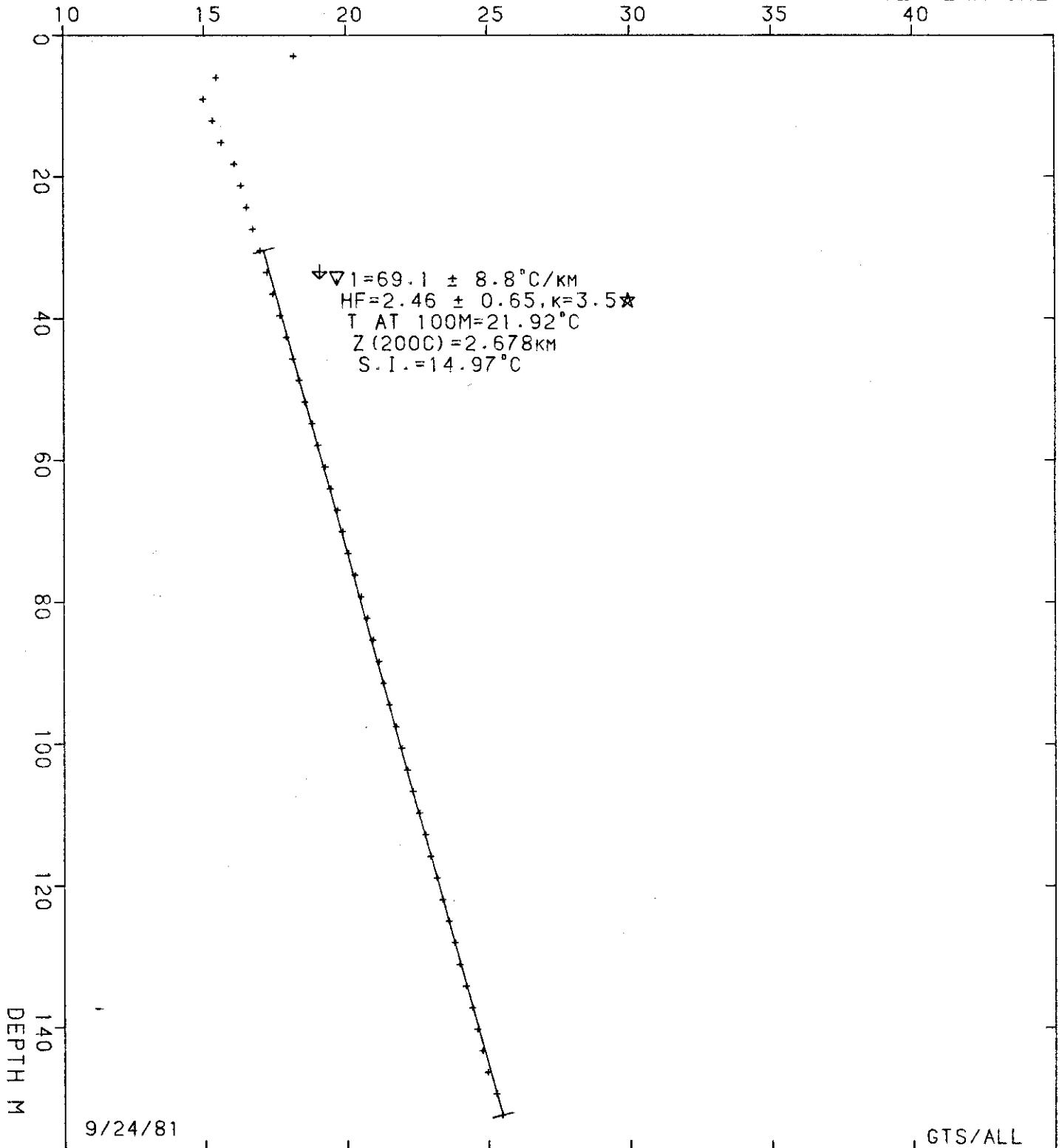


BLACK MTS, UT
2.4KM S. OF GOVT WELL (IEC)

N.LAT 38.158; W.LONG 113.061

PROJ. 883 WELL 6 21 10 78

TEMPERATURE °C



BLACK MTS, UT
3.8KM SSW OF GOVT WELL (IEC)

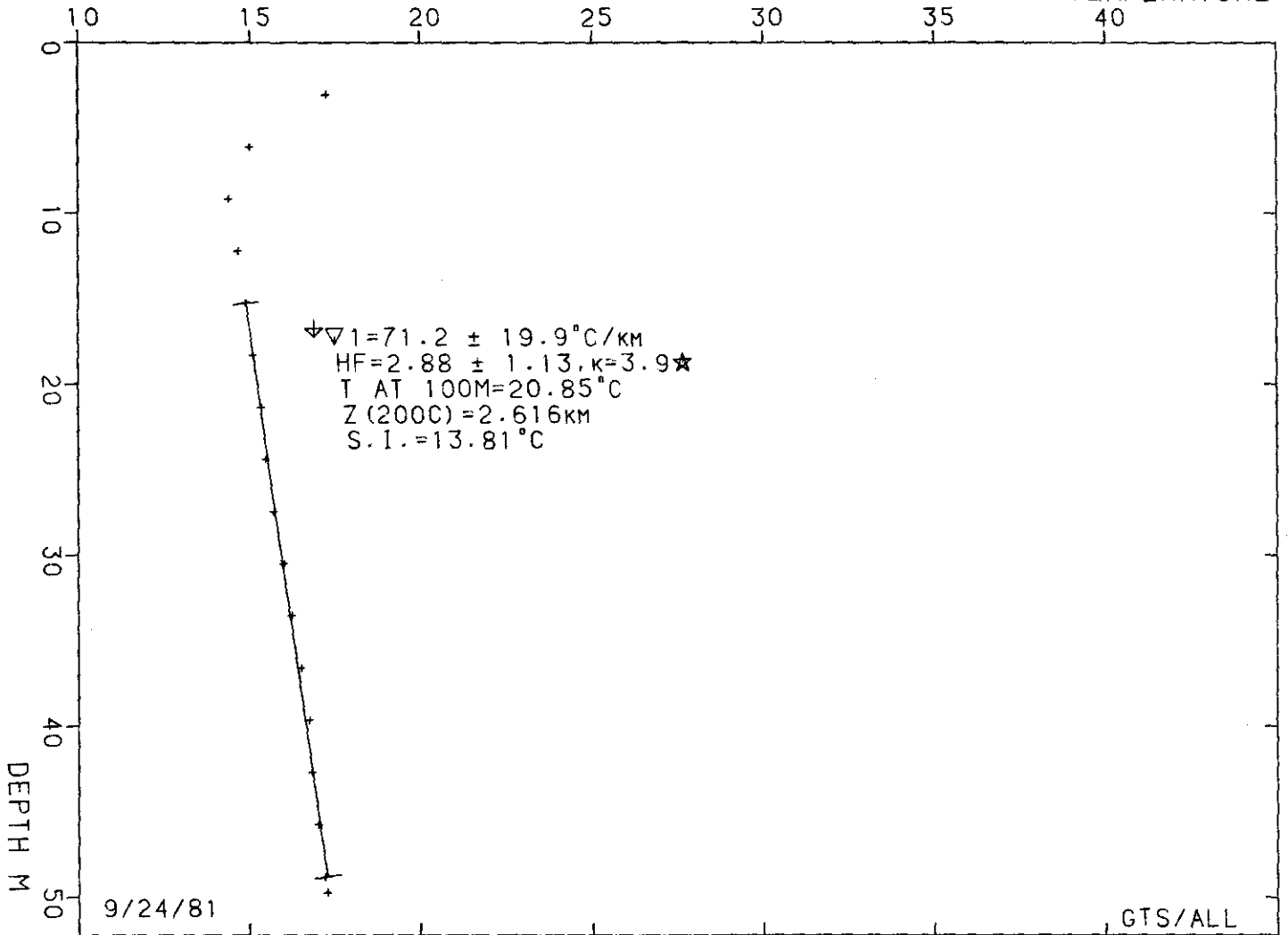
N.LAT 38.146; W.LONG 113.0

PROJ. 883

WELL 10

21 10 78

TEMPERATURE °C



BLACK MTS, UT

3.6KM DUE S. OF GOVT WELL (IEC

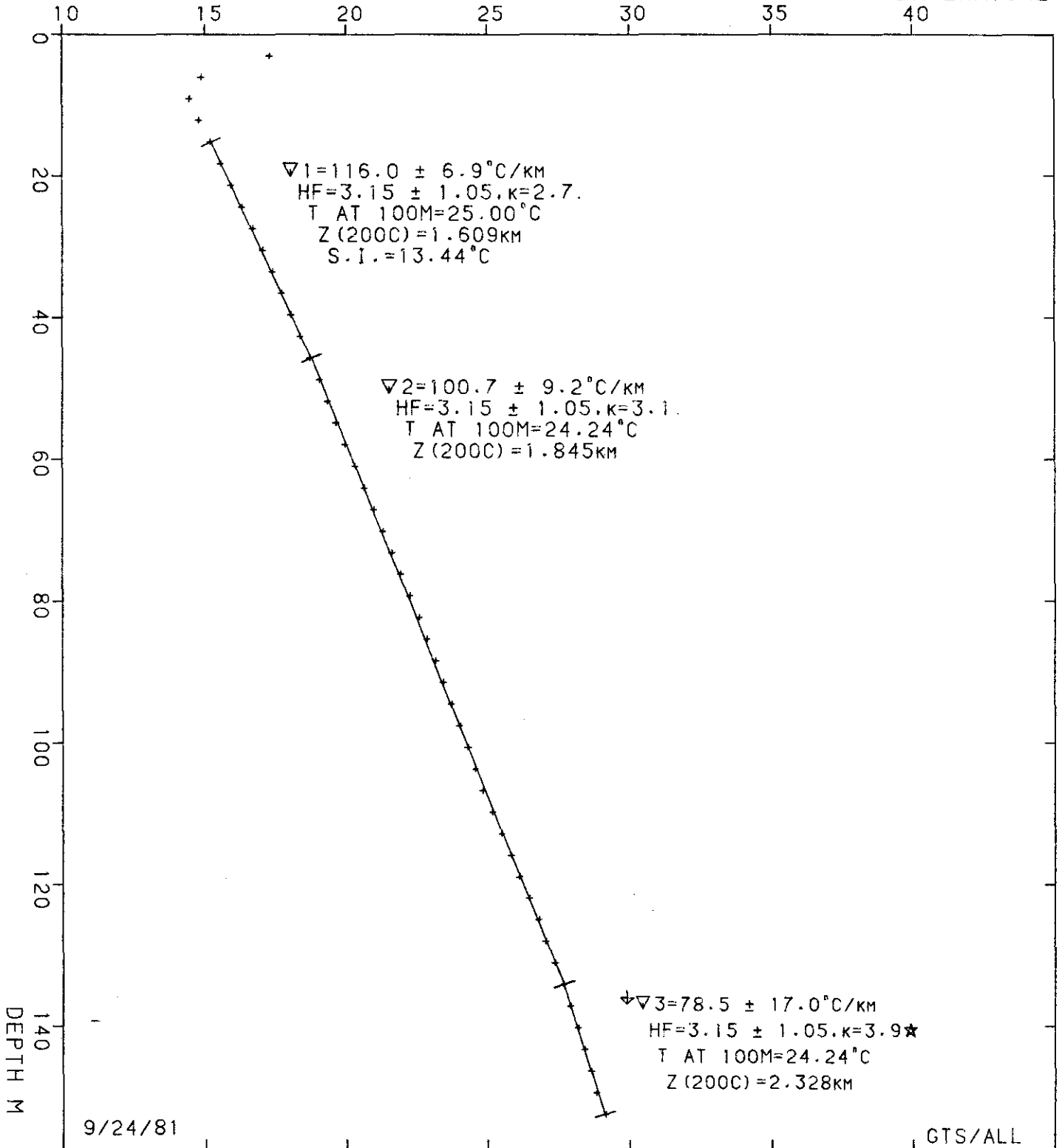
N.LAT 38.146; W.LONG 113.07

PROJ. 883

WELL 11

21 10 78

TEMPERATURE °C



BLACK MTS, UT
5KM SSW OF GOVT WELL (IEC)

N.LAT 38.135; W.LONG 113.084

PROJ. 883

WELL 12

21 10 78

TEMPERATURE °C

